



Maharashtra

Assembly Factbook™

Bhokar Assembly Constituency



Key Electoral Data of Bhokar
Assembly Constituency (Vidhan Sabha)

Maharashtra
Assembly FactbookTM
Bhokar Assembly Constituency



Bhokar Vidhan Sabha

Editor & Director

Dr. R.K. Thukral

Research Editor

Dr. Shafeeq Rahman

Compiled, Researched and Published by Datanet India Pvt. Ltd.

D-100, 1st Floor,

Okhla Industrial Area, Phase-I,
New Delhi- 110020.

Ph.: 91-11- 43580781-84

Email : support@indiastatpublications.com

Website : www.indiastatelections.com

Online Book Store :

www.indiastatpublications.com

Report No. : AFB/MH-085-0125

ISBN : 978-93-5293-182-8

First Edition : January, 2018

Eighth Updated Edition : January, 2025

Price : Rs.11500/-

US\$ 310

© Datanet India Pvt. Ltd.

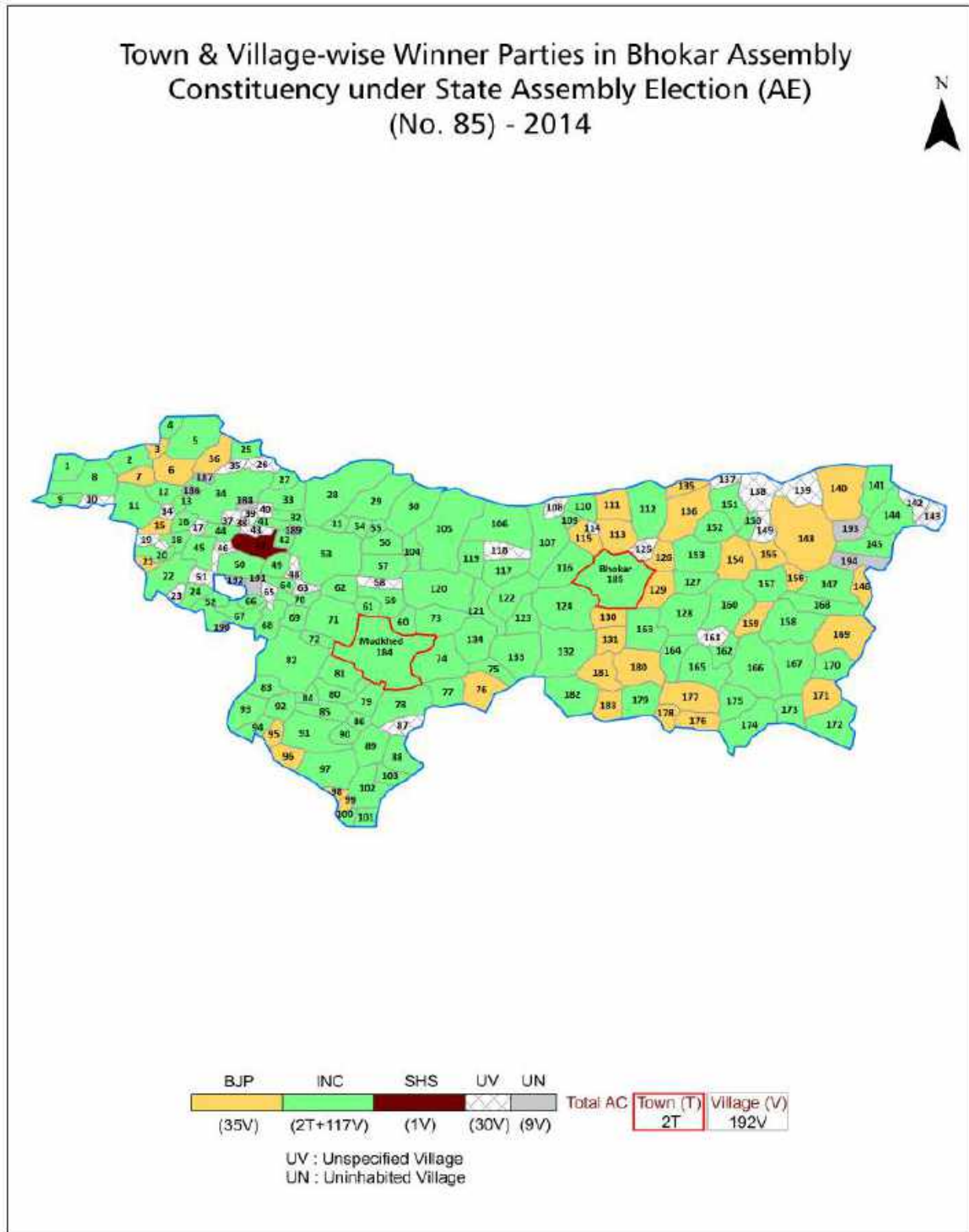
All rights reserved. No part of this book may be reproduced, stored in a retrieval system or transmitted in any form or by any means, mechanical photocopying, photographing, scanning, recording or otherwise without the prior written permission of the publisher. Please refer to Disclaimer at page no. 236 for the use of this publication.

Printed in India

Contents

No.	Particulars	Page No.
	Introduction	
1	Assembly Constituency - (Vidhan Sabha) at a Glance Features of Assembly as per Delimitation Commission of India (2008)	1-2
	Location and Political Maps	
2	Location Map Boundaries of Assembly Constituency - (Vidhan Sabha in District Boundaries of Assembly Constituency under Parliamentary Constituency - (Lok Sabha) Town & Village-wise Winner Parties- 2024-PE, 2024-AE, 2019-PE, 2019-AE, 2014-PE, 2014-AE, 2009-PE and 2009-AE	3-10
	Administrative Setup (2011)	
3	District Sub-district Towns Villages Inhabited Villages Uninhabited Villages Village Panchayat Intermediate Panchayat	11-21
	Demographics (2011)	
4	Population Households Rural/Urban Population Towns and Villages by Population Size Sex Ratio (Total & 0-6 Years) Religious Population Social Population Literacy Rate	22-23
	Electoral Features	
5	Important Dates of Last Elections Held Electors by Gender Service Electors Voters Voters Turnout Polling Stations & Average Number of Electors per Polling Station Electors by Age Group Present Elected Representatives	24-29
	Historical Summary Election Results	
6	Vote Share of Major Parties Winning Margin (Number & Percentage Polarity of Parties Summary Result of Assembly Segment of Parliamentary Elections 2024, 2019, 2014, 2009, 2004 and 1999 Summary Result of Assembly Elections 2024, 2019, 2014, 2009, 2004, 1999, 1995, 1990, 1985, 1980, 1978, 1972 and 1967	30-50
	Polling Station Level Election Results	
7	Name and Number of Polling Station 2024-PE, 2024-AE, 2019-PE, 2019-AE, 2014-PE, 2014-AE, 2009-PE and 2009-AE Polling Station-wise Electors, Voters & Voters Turnout 2024-PE, 2024-AE, 2019-PE, 2019-AE, 2014-PE, 2014-AE, 2009-PE and 2009-AE Polling Station wise Elections Results 2024-PE, 2024-AE, 2019-PE, 2019-AE, 2014-PE, 2014-AE, 2009-PE and 2009-AE	51-214
	Share of Assembly Constituency	
8	Share of Assembly Constituency - (Vidhan Sabha) in State, District and Parliamentary Constituency - (Lok Sabha)	215
	Socio-Economic Amenities (2011)	
9	Access to Administrative Units Agricultural, Manufacturing and Industrial Commodities Demographic Indicators Education Health & Manpower Drinking Water Supply Sanitation Entertainment and Recreations Infrastructure Power Food Allocation Distribution and Marketing of Agriculture Commodities Infrastructure Transport and Road Infrastructure Communication Banking and Financial Services Land Use Irrigation Source	217-231
10	Abbreviation & Sources	233-234
11	Disclaimer	236

Location & Political Map



Administrative Setup

List of Village Panchayat & Intermediate Panchayat (Block) Name - 2011

Village Name	Village Panchayat Name	Intermediate Panchayat Name
Amarabad Tanda	Amarabad Tanda	Ardhapur
Ambegaon	Ambegaon	Ardhapur
Amdari	Amdari	Bhokar
Amdariwadi	Amdari	Bhokar
Amdura	Amdura	Mudkhed
Amrabad	Amarabad	Ardhapur
Amrapur	Shahapur	Ardhapur
Amrapur (Dudhanwadi)	Borgaon Nandri	Mudkhed
Amthana	Aamthana	Bhokar
Ardhapur	Ardhapur	Ardhapur
Babapur	Babapur	Ardhapur
Bachoti kamp	Tarkalwadi	Bhokar
Ballal	Ballal	Bhokar
Bamni	Bamahni	Ardhapur
Barad	Barad	Mudkhed
Barasgaon	Baras Gaon	Ardhapur
Basri	Basri	Mudkhed
Batala	Batala	Bhokar
Belsar	Balsar	Ardhapur
Bembar	Bembar	Bhokar
Bendri	Bendri	Bhokar
Bhogaon	Bhogav	Ardhapur
Bhoshi	Bhosi	Bhokar
Bhurbhushi	Bhurbhushi	Bhokar
Borgaon	Borgaon	Bhokar
Borgaon Nandri	Borgaon Nandri	Mudkhed
Borgaonsita	Borgaonsita	Mudkhed
Borwadi	Borwadi	Bhokar
Chenapur	Chenapur	Ardhapur

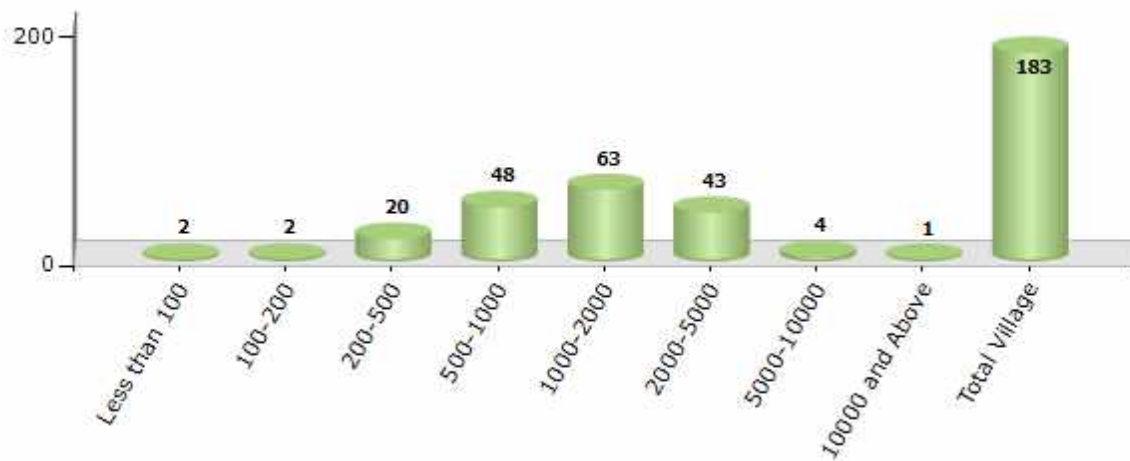
Contd....

Demographics

Number of Villages by Population Size - 2011

Less than 100	100-200	200-500	500-1000	1000-2000	2000-5000	5000-10000	10000 and Above	Total Village
2	2	20	48	63	43	4	1	183

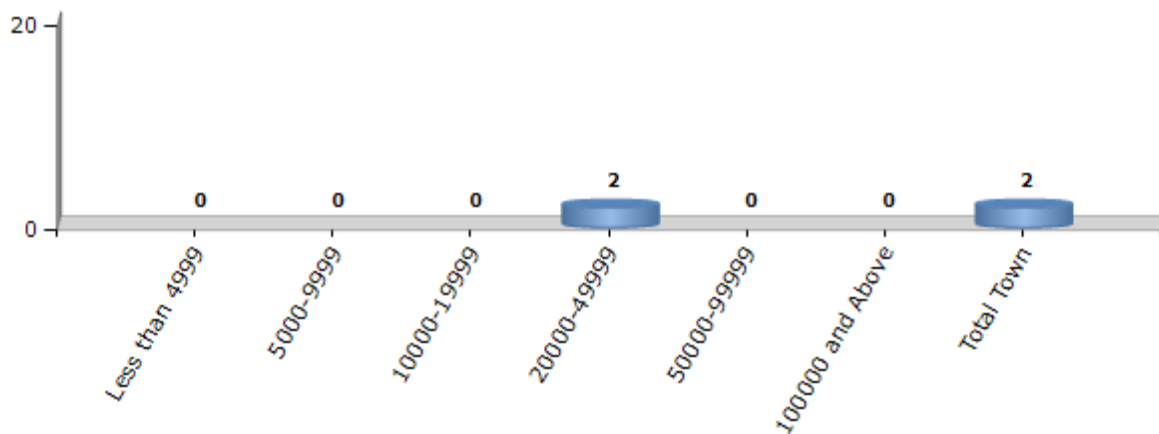
Number of Villages by Population Size - 2011



Number of Towns by Population Size - 2011

Less than 4999	5000-9999	10000-19999	20000-49999	50000-99999	100000 and Above	Total Town
0	0	0	2	0	0	2

Number of Towns by Population Size - 2011

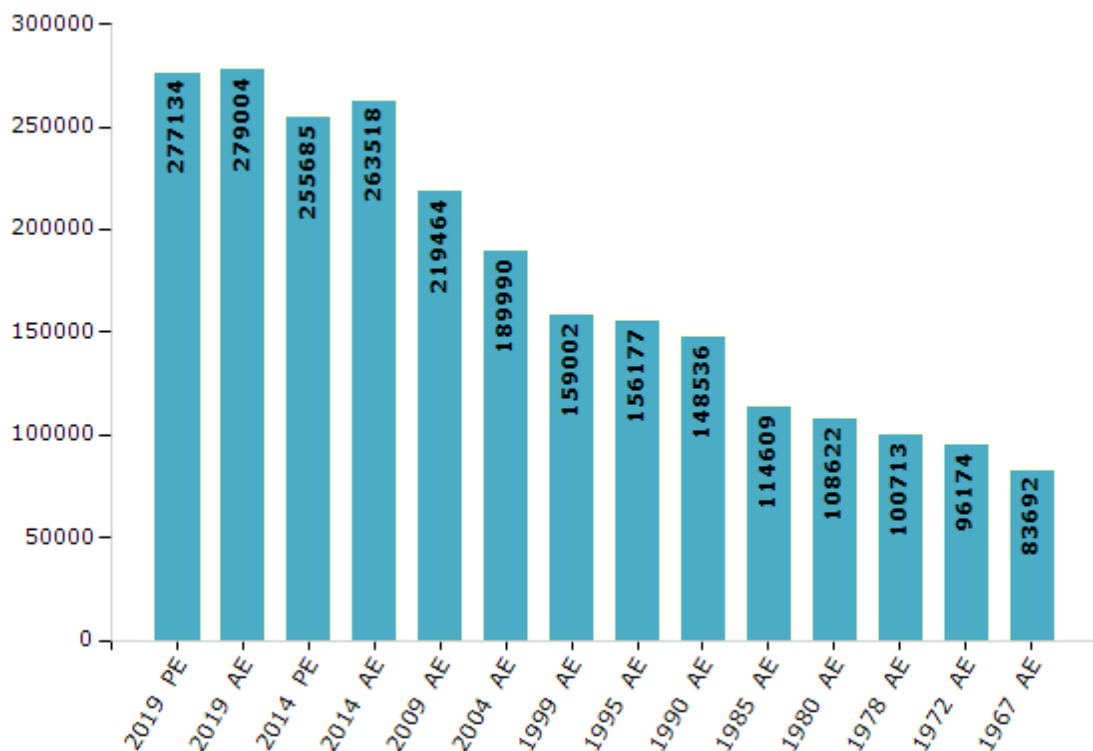


Electoral Features

Electors by Male & Female

Year	Male	Female	Others	Total	Year	Male	Female	Others	Total
2019 PE	143282	133847	5	277134	1999 AE	80262	78740	-	159002
2019 AE	144088	134910	6	279004	1995 AE	78184	77993	-	156177
2014 PE	134231	121449	5	255685	1990 AE	72759	75777	-	148536
2014 AE	137694	125819	5	263518	1985 AE	56491	58118	-	114609
2009 PE	-	-	-	-	1980 AE	52603	56019	-	108622
2009 AE	114074	105390	-	219464	1978 AE	49291	51422	-	100713
2004 PE	-	-	-	-	1972 AE	47153	49021	-	96174
2004 AE	95494	94496	-	189990	1967 AE	-	-	-	83692
1999 PE	-	-	-	-	1962 AE	-	-	-	-

Number of Electors



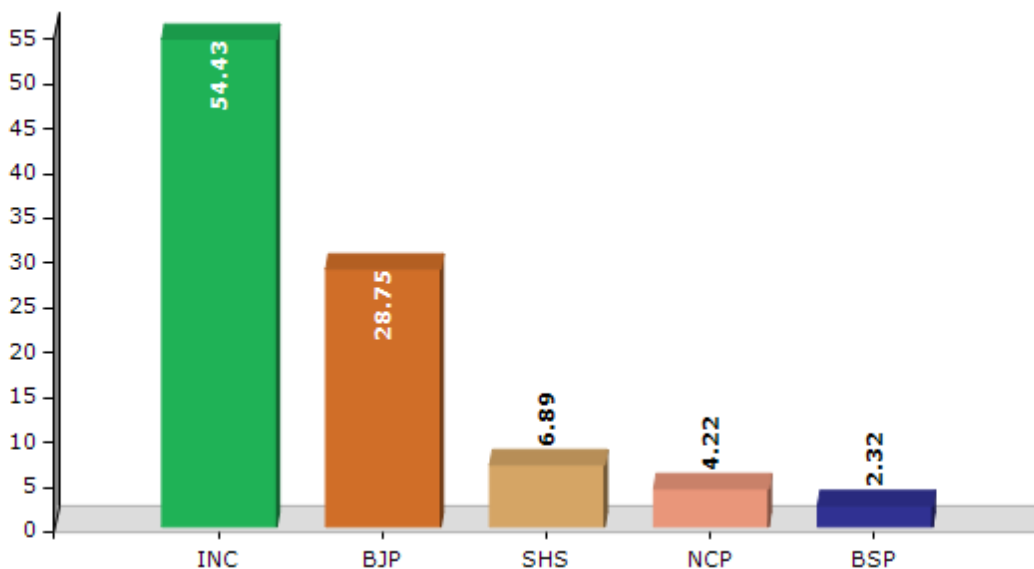
Note : AE : Assembly Election, PE : Assembly Segment of Parliamentary Election

Historical Summary Election Results

Summary Result of Assembly Election - 2014

Candidate Name	Party	Votes	Votes %
Ameeta Ashokrao Chavan	INC	100781	54.43
Kinhalkar Dr.Madhavrao Bhujangrao	BJP	53224	28.75
Baban Alias (Khobaji) Ramrao Barse	SHS	12760	6.89
Deshmukh Dharmraj Ganpatrao	NCP	7809	4.22
Dr. Shyam Pawar	BSP	4299	2.32
Adv. Kadam Siddharth Chandrakant	rpsn	2107	1.14
Sayyad Yusuf Sayyad Murtuza	WPOI	1343	0.73
Hatkar Laximibai Pralhad	IND	626	0.34
Dhumal Gajanan Datta	IND	475	0.26
Gavhane Santosh Prabhu	PWPI	358	0.19
	NOTA	1368	0.74

Votes Percentage of Top Parties - 2014



Polling Station Level Election Results

Number and Name of Polling Stations (PS) (2019 AE)

Number of Polling Stations	Name of Polling Stations	Number of Polling Stations	Name of Polling Stations
1	Z.P.P.S.Shingaravadi	22	Z.P.P.S. West Side Theraban
2	Z.P.P.S. Bhogaon Class 5 West Side	23	Z.P.P.S. Dhavari Bu.
3	Z.P.P.S. Bhogaon South Side Class 6	24	Z.P.P.S. Dhavari Khu.
4	Z.P.P.S. Delub khu.	25	Z.P.P.S.Pangari
5	Z.P.P.S East Side Delub Bu	26	Z.P.P.S.Sheni South Side room No. (1)
6	Z.P.P.S.West Site Delub Bk	27	Z.P.P.S.Sheni south Side room No. (2)
7	Z.P.P.S. Pardi(M)Room No.(2)	28	Z.P.P.S.West side Umri
8	Z.P.P.S. Pardi(M)Room No.(3)	29	Z.P.P.S.South side Umri
9	Rajabai Madhyamik Uchya Madhyamik Vidhyalay Pardi M (Sheni) Room No 3	30	Z.P.P.S.Dhamdhri
10	Z.P.P.School Karwadi	31	Z.P.P.S.Sawargaon
11	Z.P.P.S. Bhurabhushi	32	Z.P.P.S.D.P.E .P.Buiding Kondha
12	Z.P.P.S. Maldari Tanda	33	Z.P.P.S.North side Kondha
13	Z.P.P.S. Amthana New Building	34	sahayak sanchalk kukutpaln west side Ardhapur
14	Z.P.P.S. Nekali	35	sahayak sanchalk kukutpaln East side Ardhapur
15	Z.P.P.S. Devthana (South Side)	36	sahayak sanchalk kukutpal Room No.1 Ardhapur
16	Z.P.P.S. Devthana (North Side)	37	Anganvadi No.20 Near Kaji Masjid Ardhapur
17	Z.P.P.S. Paki Tanda	38	Z.P.P.S Urdu Nai Abadi Near Kaji Masjid Ardhapur
18	Z.P.P.S. Masalga	39	Nagar Panchyat karyalya Sabhagrah
19	Z.P.P.S. Somthana P.Bho. (Room No 1)	40	Z.P.H Primary Vibhag Room No.1
20	Z.P.P.S. Somathana P.Bho.Room No. 2	41	Z.P.H Primary Vibhag imarat Room No.3
21	Z.P.P.S. North Side Theraban	42	Z.P.C.P (Kanya) School Room No.2

Contd....

Polling Station Level Election Results

Polling Station-wise Votes Secured by Overall Top Five Parties in Bhokar Assembly in Assembly Election (AE) under Nanded Parliamentary Constituency in Maharashtra (2019)

Number of Polling Station	Winner - Ashokrao Shankarrao Chavan (INC)	Runner-up - Shrinivas Alias Bapusaheb Deshmukh Gortheekar (BJP)	3rd - Ayalwad Namdev Nagorao (VBA)	4th - Bhagwan Bhimrao Kadam (SBBGP)	5th - Ratnakar S/O Shamrao Taru (BSP)	NOTA	Other	Total Votes Secured
36	503	70	75	3	5	16	4	676
37	733	13	8	0	1	14	0	769
38	594	37	36	1	5	12	6	691
39	630	32	15	0	1	21	3	702
40	615	20	14	1	2	14	2	668
41	453	63	14	1	2	21	7	561
42	741	195	7	0	7	21	5	976
43	598	238	22	4	6	16	3	887
44	597	486	11	3	5	15	2	1119
45	585	277	76	0	3	9	6	956
46	355	211	82	2	4	8	1	663
47	336	119	77	2	6	11	3	554
48	431	228	36	0	3	8	6	712
49	242	28	71	2	4	2	1	350
50	579	284	31	1	5	7	1	908
51	504	186	17	0	11	11	3	732
52	372	127	13	0	2	6	4	524
53	471	231	36	3	3	4	0	748
54	459	167	9	2	5	1	1	644
55	633	198	22	2	5	6	4	870
56	489	68	132	3	6	1	2	701
57	324	132	43	0	1	1	3	504
58	410	49	96	1	2	9	0	567
59	407	34	31	1	2	3	0	478
60	519	46	62	2	4	6	1	640
61	531	30	25	0	1	1	4	592
62	521	78	95	0	6	3	0	703
63	403	130	65	2	2	0	1	603
64	321	69	5	1	4	3	50	453
65	335	91	68	0	2	2	0	498
66	494	149	1	0	2	2	12	660
67	493	228	2	0	4	4	3	734
68	401	205	78	3	3	4	1	695
69	429	224	25	0	8	3	9	698
70	334	165	2	1	0	1	0	503

Contd....

Polling Station Level Election Results

Winner, Runner-up and 3rd Party Position & Winning Margin According to Polling Stations in Bhokar Assembly in Assembly Election (AE) under Nanded Parliamentary Constituency in Maharashtra (2019)

Polling Station Number	Winner Party	Winner Votes (%)	Runner-up Party	Runner-up Votes (%)	Winning Margin Votes (%)	Third Party	Third Party Votes (%)	Other Votes (%)
71	INC	305 (71.93)	BJP	105 (24.76)	200 (47.17)	VBA	4 (0.94)	10 (2.36)
72	INC	501 (69.29)	BJP	171 (23.65)	330 (45.64)	VBA	33 (4.56)	18 (2.49)
73	INC	242 (53.19)	BJP	198 (43.52)	44 (9.67)	VBA	6 (1.32)	9 (1.98)
74	INC	325 (58.45)	BJP	189 (33.99)	136 (24.46)	VBA	19 (3.42)	23 (4.14)
75	INC	424 (81.23)	BJP	55 (10.54)	369 (70.69)	VBA	37 (7.09)	6 (1.15)
76	INC	394 (68.05)	BJP	119 (20.55)	275 (47.5)	VBA	56 (9.67)	10 (1.73)
77	INC	322 (61.45)	BJP	143 (27.29)	179 (34.16)	VBA	55 (10.5)	4 (0.76)
78	INC	351 (74.36)	BJP	82 (17.37)	269 (56.99)	VBA	32 (6.78)	7 (1.48)
79	INC	558 (66.91)	BJP	240 (28.78)	318 (38.13)	VBA	26 (3.12)	10 (1.2)
80	INC	400 (75.05)	BJP	68 (12.76)	332 (62.29)	VBA	36 (6.75)	29 (5.44)
81	INC	278 (56.73)	BJP	77 (15.71)	201 (41.02)	VBA	77 (15.71)	58 (11.84)
82	INC	758 (82.93)	BJP	117 (12.8)	641 (70.13)	VBA	15 (1.64)	24 (2.63)
83	INC	426 (57.49)	BJP	204 (27.53)	222 (29.96)	VBA	97 (13.09)	14 (1.89)
84	INC	370 (51.25)	VBA	292 (40.44)	78 (10.81)	BJP	40 (5.54)	20 (2.77)
85	INC	194 (54.04)	BJP	116 (32.31)	78 (21.73)	VBA	38 (10.58)	11 (3.06)
86	INC	341 (67.66)	BJP	142 (28.17)	199 (39.49)	SBBGP	9 (1.79)	12 (2.38)
87	INC	302 (63.18)	BJP	158 (33.05)	144 (30.13)	VBA	8 (1.67)	10 (2.09)
88	INC	433 (56.9)	VBA	224 (29.43)	209 (27.47)	BJP	92 (12.09)	12 (1.58)
89	INC	497 (70.1)	BJP	184 (25.95)	313 (44.15)	SBBGP	17 (2.4)	11 (1.55)
90	INC	442 (63.78)	BJP	123 (17.75)	319 (46.03)	VBA	107 (15.44)	21 (3.03)
91	INC	269 (73.9)	BJP	65 (17.86)	204 (56.04)	VBA	24 (6.59)	6 (1.65)
92	INC	609 (70.24)	BJP	163 (18.8)	446 (51.44)	VBA	79 (9.11)	16 (1.85)
93	INC	578 (70.06)	VBA	139 (16.85)	439 (53.21)	BJP	84 (10.18)	24 (2.91)
94	INC	347 (45.18)	SBBGP	335 (43.62)	12 (1.56)	BJP	63 (8.2)	23 (2.99)
95	SBBGP	289 (40.31)	INC	279 (38.91)	10 (1.4)	VBA	94 (13.11)	55 (7.67)
96	INC	443 (68.68)	SBBGP	154 (23.88)	289 (44.8)	BJP	36 (5.58)	12 (1.86)
97	INC	562 (68.45)	BJP	203 (24.73)	359 (43.72)	SBBGP	28 (3.41)	28 (3.41)
98	INC	431 (57.85)	VBA	228 (30.6)	203 (27.25)	BJP	70 (9.4)	16 (2.15)
99	INC	586 (69.19)	BJP	239 (28.22)	347 (40.97)	VBA	14 (1.65)	8 (0.94)
100	INC	427 (66.72)	BJP	108 (16.88)	319 (49.84)	VBA	90 (14.06)	15 (2.34)
101	INC	382 (77.64)	BJP	82 (16.67)	300 (60.97)	VBA	21 (4.27)	7 (1.42)
102	INC	890 (89.09)	BJP	86 (8.61)	804 (80.48)	SBBGP	8 (0.8)	15 (1.5)
103	INC	730 (83.62)	BJP	90 (10.31)	640 (73.31)	VBA	41 (4.7)	12 (1.37)
104	INC	643 (79.48)	BJP	155 (19.16)	488 (60.32)	BSP	5 (0.62)	6 (0.74)
105	INC	625 (80.75)	BJP	126 (16.28)	499 (64.47)	VBA	15 (1.94)	8 (1.03)

Contd....

Socio-Economic Amenities - Rural

Access to Education Facilities

Particulars	Number of Villages (% of Population)				
	Available	Not Available	If Not Available (Distance of Nearest Facility)		
			A	B	C
Govt. Primary School	181 (100)	2 (0)	2 (0)	0 (0)	0 (0)
Private Primary School	2 (12)	181 (88)	0 (0)	0 (0)	0 (0)
Govt. Middle School	143 (93)	40 (7)	28 (5)	9 (1)	0 (0)
Private Middle School	9 (19)	174 (81)	3 (0)	0 (0)	0 (0)
Govt. Secondary School	37 (45)	146 (55)	58 (20)	59 (24)	10 (5)
Private Secondary School	7 (15)	176 (85)	10 (3)	6 (1)	1 (0)
Govt. Senior Secondary School	14 (27)	169 (73)	31 (12)	67 (33)	34 (15)
Private Senior Secondary School	3 (11)	180 (89)	5 (2)	12 (4)	19 (8)
Govt. Arts and Science Degree College	1 (8)	182 (92)	7 (2)	56 (33)	70 (36)
Private Arts and Science Degree College	0 (0)	183 (100)	7 (3)	12 (5)	30 (12)
Govt. Engineering College	0 (0)	183 (100)	1 (0)	26 (17)	135 (73)
Private Engineering College	0 (0)	183 (100)	3 (2)	4 (2)	14 (5)
Govt. Medicine College	0 (0)	183 (100)	1 (0)	22 (13)	148 (82)
Private Medicine College	0 (0)	183 (100)	0 (0)	4 (2)	8 (2)
Govt. Management Institute	0 (0)	183 (100)	3 (1)	19 (12)	136 (75)
Private Management Institute	0 (0)	183 (100)	0 (0)	3 (1)	22 (11)
Govt. Polytechnic	0 (0)	183 (100)	2 (1)	23 (14)	143 (78)
Private Polytechnic	0 (0)	183 (100)	0 (0)	2 (1)	13 (6)
Govt. Vocational Training School/ITI	0 (0)	183 (100)	2 (1)	23 (14)	143 (78)
Private Vocational Training School/ITI	0 (0)	183 (100)	0 (0)	2 (1)	13 (6)
Govt. Non Formal Training Centre	0 (0)	183 (100)	3 (1)	19 (12)	136 (75)
Private Non Formal Training Centre	0 (0)	183 (100)	0 (0)	3 (1)	22 (11)
Govt. School For Disabled	0 (0)	183 (100)	3 (1)	19 (12)	136 (75)
Private School For Disabled	0 (0)	183 (100)	0 (0)	3 (1)	22 (11)
Government Others	0 (0)	183 (100)	0 (0)	0 (0)	0 (0)
Private Others	1 (8)	182 (92)	0 (0)	0 (0)	0 (0)

Note : Distance A : Less than 5 km; B : Between 5-10 km; C : 10+ km.; Source : Data Analysis is based on 2011 Census.

DISCLAIMER

The Terms of Use and Disclaimer of Datanet India Private Limited (hereinafter referred to as "Datanet") for use of this analysis report of **Bhokar Assembly Constituency (Bhokar Vidhan Sabha)** :-

1. **Assembly Factbook™** is a Registered Trade Mark owned by Datanet.
2. All the maps are sketched and graphical representation only and have not been drawn to the scale and also not to represent the actual geographical area or boundary of the unit.
3. The data for the aforesaid analysis is based on authentic sources and has been culled from the various publications of Census, CSO and NSSO for district and block level data, various central and state government departments, Central & State Elections Commissions and the concerned Returning Officers' releases, Electoral Rolls, Election results and allied publications, internal assessment, surveys, estimates and analysis. Therefore, certain adjustment of data at micro level may have been done to arrive closer to the macro data.
4. Data have been provided on an "As Is" and "As AVAILABLE" basis
5. The colours shown in the maps or diagram and charts of a particular party, alliance or AC are indicative and do not represent them.
6. This publication which includes maps, sheets, graphs and data would be the property under copyright of Datanet only. The user may use these for its internal study, analysis and research purposes. It's public display, re-selling or any commercial uses by the user are not allowed.
7. Datanet has taken due care and caution in compilation and processing of data and allied information, but does not guarantee the accuracy, adequacy or completeness of any information/analysis and will be not responsible for any errors or omissions or for the results obtained from the use of such information/analysis.
8. All the contents for the publication have been culled from various authentic sources and Datanet reasonably believes such sources to be reliable, but does not make any representations, express or implied as to the accuracy or fitness of use of such information. The information or contents of the information/analysis do not constitute advice and should not be relied upon in making (or refraining from making) any decision. Any reliance placed upon the information provided by Datanet is the sole responsibility and strictly at the user's risk.
9. In no event will Datanet be liable for any damages (including, without limitation, damages for loss of business projects, or loss of profits) arising in contract, tort or otherwise from the use of or inability to use any of its contents, or from any action taken (or refrained from being taken) as a result of using the analysis or any of its contents. Datanet its directors, owners, editors, officials, employees, distributor and agents or any associate will not be liable for any errors in the information contained or any consequences arising from the use of the contents of the provided information/analysis.
10. If any provision of these terms and conditions is held invalid or illegal or unenforceable for any reason by any court of competent jurisdiction, such provision shall be severed and the remainder of provisions of the terms and conditions shall continue in full force and effect as if the Term of Use had been executed with the invalid, illegal or unenforceable provision eliminated.
11. If there are any discrepancies in the information provided, please bring it to attention of Datanet for suitable rectification measures.

Buy Online This Complete Book At
Datanet India eBooks Store

www.indiastatpublications.com

or go directly at

[http://www.indiastatpublications.com/
Assembly_factbook/Maharashtra/Nanded/ Bhokar](http://www.indiastatpublications.com/Assembly_factbook/Maharashtra/Nanded/Bhokar)

 **indiastat**elections

ISBN : 978-93-5293-162-6

