



Maharashtra

Assembly Factbook™

Deglur Assembly Constituency



Key Electoral Data of Deglur
Assembly Constituency (Vidhan Sabha)

Maharashtra
Assembly FactbookTM
Deglur Assembly Constituency



Deglur Vidhan Sabha

Editor & Director

Dr. R.K. Thukral

Research Editor

Dr. Shafeeq Rahman

Compiled, Researched and Published by Datanet India Pvt. Ltd.

D-100, 1st Floor,

Okhla Industrial Area, Phase-I,
New Delhi- 110020.

Ph.: 91-11- 43580781-84

Email : support@indiastatpublications.com

Website : www.indiastatelections.com

Online Book Store :

www.indiastatpublications.com

Report No. : AFB/MH-090-0125

ISBN : 978-93-5293-205-4

First Edition : January, 2018

Eighth Updated Edition : January, 2025

Price : Rs.11500/-

US\$ 310

© Datanet India Pvt. Ltd.

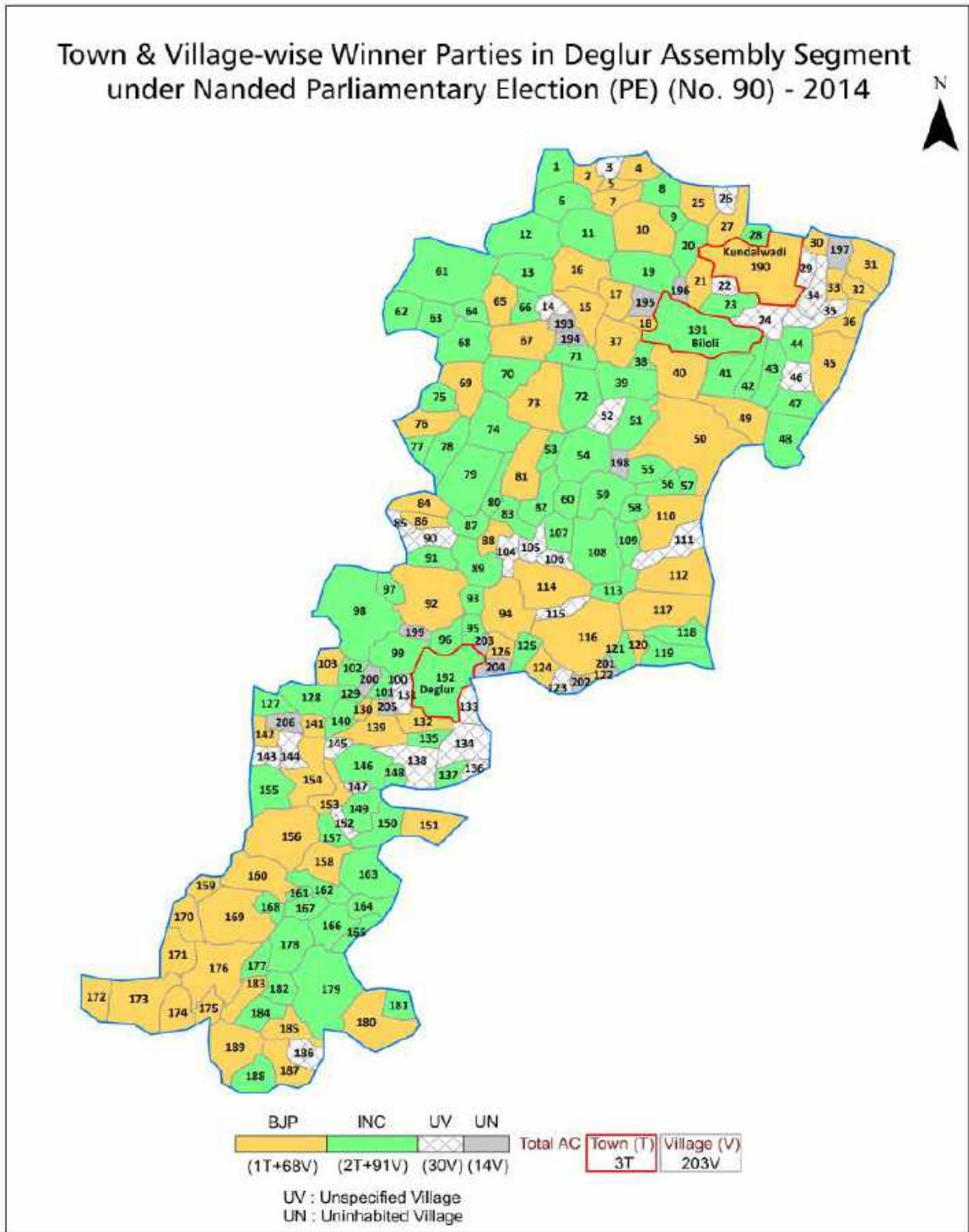
All rights reserved. No part of this book may be reproduced, stored in a retrieval system or transmitted in any form or by any means, mechanical photocopying, photographing, scanning, recording or otherwise without the prior written permission of the publisher. Please refer to Disclaimer at page no. 247 for the use of this publication.

Printed in India

Contents

No.	Particulars	Page No.
	Introduction	
1	Assembly Constituency - (Vidhan Sabha) at a Glance Features of Assembly as per Delimitation Commission of India (2008)	1-2
	Location and Political Maps	
2	Location Map Boundaries of Assembly Constituency - (Vidhan Sabha in District Boundaries of Assembly Constituency under Parliamentary Constituency - (Lok Sabha) Town & Village-wise Winner Parties- 2024-PE, 2024-AE, 2019-PE, 2019-AE, 2014-PE, 2014-AE, 2009-PE and 2009-AE	3-10
	Administrative Setup (2011)	
3	District Sub-district Towns Villages Inhabited Villages Uninhabited Villages Village Panchayat Intermediate Panchayat	11-21
	Demographics (2011)	
4	Population Households Rural/Urban Population Towns and Villages by Population Size Sex Ratio (Total & 0-6 Years) Religious Population Social Population Literacy Rate	22-23
	Electoral Features	
5	Important Dates of Last Elections Held Electors by Gender Service Electors Voters Voters Turnout Polling Stations & Average Number of Electors per Polling Station Electors by Age Group Present Elected Representatives	24-29
	Historical Summary Election Results	
6	Vote Share of Major Parties Winning Margin (Number & Percentage Polarity of Parties Summary Result of Assembly Segment of Parliamentary Elections 2024, 2019, 2014 and 2009 Summary Result of Assembly Elections 2024, 2019, 2014 and 2009	30-39
	Polling Station Level Election Results	
7	Name and Number of Polling Station 2024-PE, 2024-AE, 2019-PE, 2019-AE, 2014-PE, 2014-AE, 2009-PE and 2009-AE Polling Station-wise Electors, Voters & Voters Turnout 2024-PE, 2024-AE, 2019-PE, 2019-AE, 2014-PE, 2014-AE, 2009-PE and 2009-AE Polling Station wise Elections Results 2024-PE, 2024-AE, 2019-PE, 2019-AE, 2014-PE, 2014-AE, 2009-PE and 2009-AE	40-225
	Share of Assembly Constituency	
8	Share of Assembly Constituency - (Vidhan Sabha) in State, District and Parliamentary Constituency - (Lok Sabha)	226
	Socio-Economic Amenities (2011)	
9	Access to Administrative Units Agricultural, Manufacturing and Industrial Commodities Demographic Indicators Education Health & Manpower Drinking Water Supply Sanitation Entertainment and Recreations Infrastructure Power Food Allocation Distribution and Marketing of Agriculture Commodities Infrastructure Transport and Road Infrastructure Communication Banking and Financial Services Land Use Irrigation Source	228-242
10	Abbreviation & Sources	244-245
11	Disclaimer	247

Location & Political Map



Administrative Setup

List of Village Panchayat & Intermediate Panchayat (Block) Name - 2011

Village Name	Village Panchayat Name	Intermediate Panchayat Name
Achegaon	-	Deglur
Adampur	Adampur	Biloli
Ajani	Anjani	Biloli
Alandi	Alandi	Biloli
Alapur	-	Deglur
Alur	-	Deglur
Ambulga	-	Deglur
Amdapur	-	Deglur
Antapur	-	Deglur
Apsavargaon	Apsavargaon	Deglur
Arjapur	Arjapur	Biloli
Aarli	Arali	Biloli
Atkali	Atkali	Biloli
Babhali (A)	Babhali	Biloli
Badur	Badur	Biloli
Balegaon	-	Deglur
Ballur	-	Deglur
Bamni Bk.	Bamni Bk	Biloli
Bavalgaon	Babalgaon	Biloli
Belkoni Bk	Belkoni	Biloli
Belkoni Kh.	Belkoni	Biloli
Bembra	-	Deglur
Bhaktapur	-	Deglur
Bhayegaon	-	Deglur
Bhokaskheda	-	Deglur
Bhosi	Bhosi	Biloli
Bhutan Hipparga	-	Deglur
Bijalwadi	-	Deglur
Bijur	Bijur	Biloli

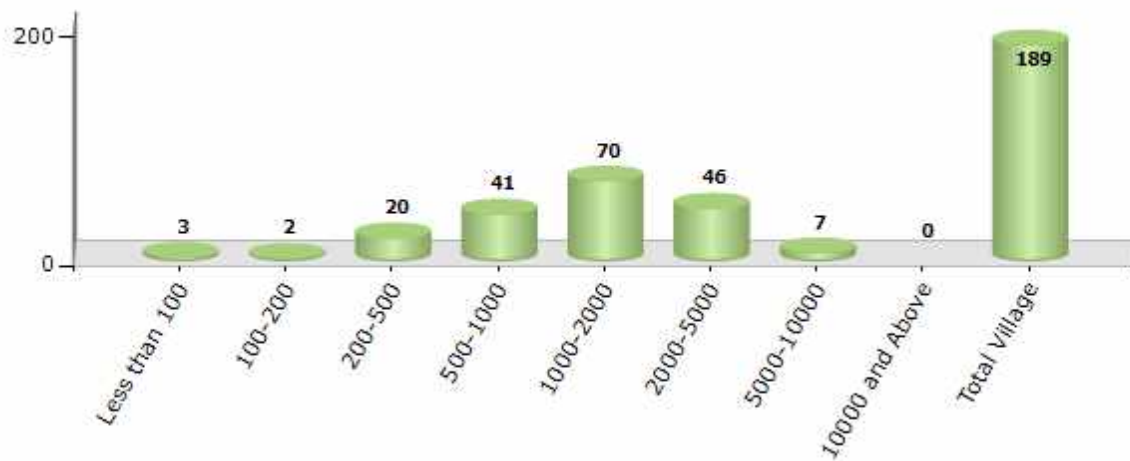
Contd....

Demographics

Number of Villages by Population Size - 2011

Less than 100	100-200	200-500	500-1000	1000-2000	2000-5000	5000-10000	10000 and Above	Total Village
3	2	20	41	70	46	7	0	189

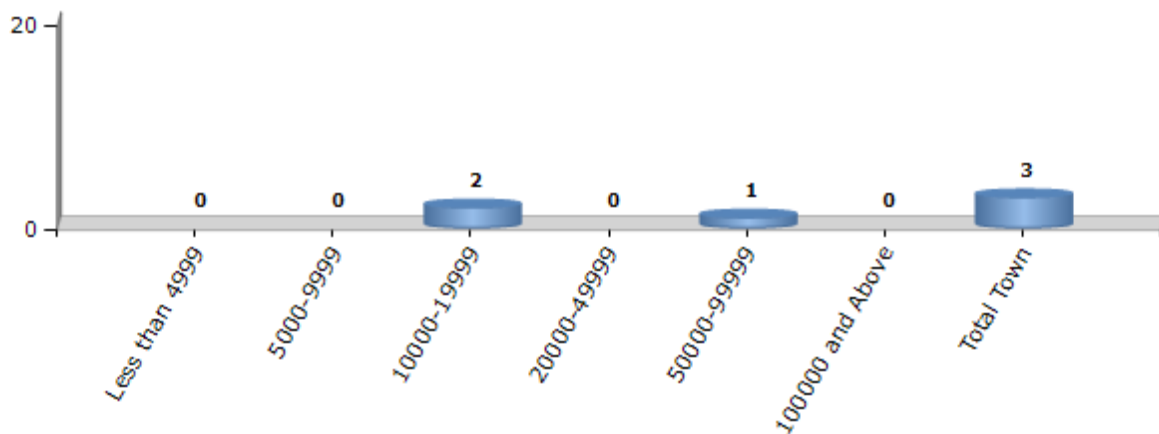
Number of Villages by Population Size - 2011



Number of Towns by Population Size - 2011

Less than 4999	5000-9999	10000-19999	20000-49999	50000-99999	100000 and Above	Total Town
0	0	2	0	1	0	3

Number of Towns by Population Size - 2011

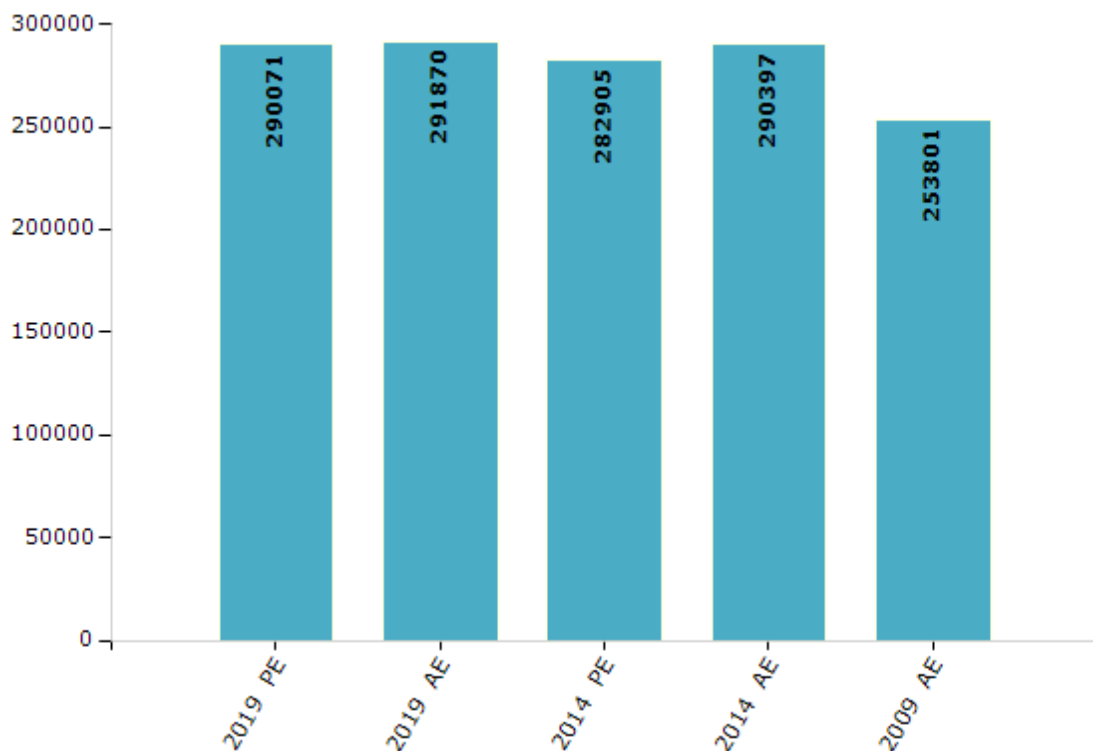


Electoral Features

Electors by Male & Female

Year	Male	Female	Others	Total	Year	Male	Female	Others	Total
2019 PE	149824	140244	3	290071	1999 AE	-	-	-	-
2019 AE	150777	141093	0	291870	1995 AE	-	-	-	-
2014 PE	145993	136912	0	282905	1990 AE	-	-	-	-
2014 AE	149504	140893	0	290397	1985 AE	-	-	-	-
2009 PE	-	-	-	-	1980 AE	-	-	-	-
2009 AE	127969	125832	-	253801	1978 AE	-	-	-	-
2004 PE	-	-	-	-	1972 AE	-	-	-	-
2004 AE	-	-	-	-	1967 AE	-	-	-	-
1999 PE	-	-	-	-	1962 AE	-	-	-	-

Number of Electors



Note : AE : Assembly Election, PE : Assembly Segment of Parliamentary Election

Historical Summary Election Results

Summary Result of Assembly Election - 2014

Candidate Name	Party	Votes	Votes %
Sabne Subhash Piraji	SHS	66852	39.21
Antapurkar Raosaheb Jaiwanta	INC	58204	34.14
Bhimrao Mariba Kshirsagar	BJP	20542	12.05
Wadekar Maroti Mashnaji	NCP	12126	7.11
Dr. Shiddhodhan Laxman Kamble	BSP	3641	2.14
Sangram Gangaram Suryavanshi	IND	1087	0.64
Suryavanshi Parwatibai W/O Irba	MNS	846	0.5
Zagde Maroti Piraji	BMUP	728	0.43
Prof. N.G. Girgaonkar	IND	602	0.35
Thanekar Chandrakant Satwaji	IND	590	0.35
Waghmare Baburao Laxman	JSS	565	0.33
Bhimrao Kshirsagar	IND	512	0.3
Gawande Subhash Babarao	BBM	468	0.27
Bhimrao Sambhaji Lakhe	IND	434	0.25
Kalawati Mariba Sonkamble	IND	420	0.25
Bharande Ramchandra Gangaram	IND	416	0.24
	NOTA	2446	1.43

Polling Station Level Election Results

Number and Name of Polling Stations (PS) (2019 AE)

Number of Polling Stations	Name of Polling Stations	Number of Polling Stations	Name of Polling Stations
1	z.p.p.s.kolgaon	22	z.p.p.s.shala West Side
2	z.p.p.s. Harnala	23	z.p.p.s.harinali
3	z.p.p.s.pachim Side dugaon	24	krushi utapan bajar samiti east Side kondalwadi
4	z.p.p.s.pachim Side dugaon	25	krushi utapan bajar samiti west Side kondalwadi
5	az.p.p.s. torana	26	gangabai potana sabbanwar girls junior collage ku
6	z.p.p.s.Prathamik Shala khaparala	27	z.p.p.s.high school kundalwadi
7	z.p.p.s.gujari	28	milind high school east Side kundalwadi
8	z.p.p.s. prathamik Shala chiralil	29	milind high school west Side kundalwadi
9	z.p.p.s. kouta	30	nagar palika kundalwadi
10	z.p.p.s. kangathi	31	z.p.p.s.east Side dour
11	z.p.p.s. navin imarat South Side kumbharaon	32	z.p.p.s.west Side dour
12	z.p.p.s. navin imarat South Side kumbharaon	33	z.p.p.s.prathamik shala belkoni khurd
13	z.p.p.s.purva Side arali	34	grampanchayat karyalay belkoni khurd
14	z.p.p.s.pachim Side arali	35	z.p.p.s.east side gaglegaon
15	grampachayat karyalay arali	36	z.p.p.s.west side gaglegaon
16	z.p.p.s.east Side pimpalgaon ku	37	z.p.p.s.west side belkoni budruk
17	z.p.p.s.west Side pimpalgaon ku	38	z.p.p.s.north side belkoni budruk
18	girls z.p.p.s. kundalwadi	39	grampanchayat karyalay savali
19	z.p.p.s. hajyapur	40	z.p.p.s.East Side savali
20	Jilhaparishad Prathamik Shala	41	z.p.p.s.East Side savali
21	Jilhaparishad Prathamik Shala east Side	42	Nagar Palika Sabhagruh kundalwadi

Contd....

Polling Station Level Election Results

Polling Station-wise Votes Secured by Overall Top Five Parties in Deglur Assembly in Assembly Election (AE) under Nanded Parliamentary Constituency in Maharashtra (2019)

Number of Polling Station	Winner - Antapurkar Raosaheb Jayvanta (INC)	Runner-up - Sabne Subhash Pirajirao (SHS)	3rd - Ramchandra Gangaram Bharande (VBA)	4th - Balaji Baliram Bande (IND)	5th - Savitribai Kamble Nagnikar (BSP)	NOTA	Other	Total Votes Secured
36	290	119	111	5	7	10	8	550
37	300	301	8	4	8	7	8	636
38	376	91	73	4	2	6	10	562
39	253	248	34	7	10	2	5	559
40	243	196	7	0	4	0	3	453
41	209	276	2	2	6	5	6	506
42	228	404	1	2	9	16	7	667
43	309	317	124	4	4	6	21	785
44	233	275	25	3	8	1	7	552
45	399	250	88	6	4	10	13	770
46	174	116	79	12	4	3	6	394
47	153	114	13	5	1	3	5	294
48	331	318	22	7	9	7	16	710
49	209	284	6	2	10	12	17	540
50	307	420	2	21	8	15	10	783
51	277	219	46	26	3	14	4	589
52	278	295	10	34	12	7	8	644
53	404	125	108	3	6	6	13	665
54	167	263	21	0	2	3	5	461
55	208	137	65	3	4	3	19	439
56	245	255	2	15	1	4	15	537
57	245	299	6	7	10	5	15	587
58	265	297	13	7	1	11	14	608
59	313	249	96	3	5	11	8	685
60	390	149	53	26	5	10	19	652
61	221	76	26	4	1	6	4	338
62	331	61	24	0	2	7	3	428
63	132	132	30	5	2	5	3	309
64	161	90	3	5	1	0	2	262
65	250	182	6	79	5	5	18	545
66	298	112	42	5	9	9	13	488
67	312	80	26	5	2	10	7	442
68	168	230	12	1	2	1	7	421
69	308	280	6	1	1	6	7	609
70	248	321	4	4	5	6	9	597

Contd....

Polling Station Level Election Results

Winner, Runner-up and 3rd Party Position & Winning Margin According to Polling Stations in Deglur Assembly in Assembly Election (AE) under Nanded Parliamentary Constituency in Maharashtra (2019)

Polling Station Number	Winner Party	Winner Votes (%)	Runner-up Party	Runner-up Votes (%)	Winning Margin Votes (%)	Third Party	Third Party Votes (%)	Other Votes (%)
71	SHS	255 (58.62)	INC	157 (36.09)	98 (22.53)	IND (BBB)	8 (1.84)	15 (3.45)
72	INC	227 (50.33)	SHS	205 (45.45)	22 (4.88)	IND (BBB)	4 (0.89)	15 (3.33)
73	VBA	455 (53.85)	INC	303 (35.86)	152 (17.99)	SHS	73 (8.64)	14 (1.66)
74	SHS	353 (66.98)	INC	155 (29.41)	198 (37.57)	VBA	7 (1.33)	12 (2.28)
75	INC	149 (51.03)	SHS	126 (43.15)	23 (7.88)	VBA	7 (2.4)	10 (3.42)
76	INC	267 (54.83)	SHS	151 (31.01)	116 (23.82)	VBA	51 (10.47)	18 (3.7)
77	INC	257 (63.46)	SHS	81 (20)	176 (43.46)	VBA	58 (14.32)	9 (2.22)
78	INC	155 (43.54)	SHS	132 (37.08)	23 (6.46)	VBA	64 (17.98)	5 (1.4)
79	SHS	273 (60.4)	INC	108 (23.89)	165 (36.51)	VBA	26 (5.75)	45 (9.96)
80	SHS	217 (55.78)	INC	103 (26.48)	114 (29.3)	IND (BBB)	29 (7.46)	40 (10.28)
81	INC	415 (58.87)	SHS	228 (32.34)	187 (26.53)	VBA	48 (6.81)	14 (1.99)
82	INC	201 (43.79)	SHS	119 (25.93)	82 (17.86)	VBA	111 (24.18)	28 (6.1)
83	SHS	262 (52.93)	INC	209 (42.22)	53 (10.71)	VBA	12 (2.42)	12 (2.42)
84	INC	272 (62.82)	SHS	95 (21.94)	177 (40.88)	VBA	54 (12.47)	12 (2.77)
85	INC	280 (51)	SHS	213 (38.8)	67 (12.2)	VBA	39 (7.1)	17 (3.1)
86	INC	237 (51.75)	SHS	190 (41.48)	47 (10.27)	VBA	17 (3.71)	14 (3.06)
87	INC	154 (33.05)	SHS	147 (31.55)	7 (1.5)	VBA	105 (22.53)	60 (12.88)
88	INC	173 (46.88)	SHS	166 (44.99)	7 (1.89)	IND (BBB)	21 (5.69)	9 (2.44)
89	SHS	184 (74.8)	INC	46 (18.7)	138 (56.1)	BSP	5 (2.03)	11 (4.47)
90	SHS	159 (46.63)	VBA	76 (22.29)	83 (24.34)	INC	71 (20.82)	35 (10.26)
91	INC	327 (51.09)	SHS	216 (33.75)	111 (17.34)	VBA	48 (7.5)	49 (7.66)
92	INC	183 (41.22)	SHS	166 (37.39)	17 (3.83)	IND (BBB)	38 (8.56)	57 (12.84)
93	SHS	291 (52.72)	INC	226 (40.94)	65 (11.78)	IND (BBB)	11 (1.99)	24 (4.35)
94	INC	268 (47.77)	SHS	214 (38.15)	54 (9.62)	VBA	38 (6.77)	41 (7.31)
95	SHS	300 (63.56)	INC	95 (20.13)	205 (43.43)	IND (BBB)	41 (8.69)	36 (7.63)
96	SHS	216 (45.09)	INC	131 (27.35)	85 (17.74)	VBA	91 (19)	41 (8.56)
97	INC	159 (46.49)	SHS	92 (26.9)	67 (19.59)	IND (BBB)	74 (21.64)	17 (4.97)
98	INC	184 (51.83)	SHS	77 (21.69)	107 (30.14)	IND (BBB)	41 (11.55)	53 (14.93)
99	INC	433 (67.24)	SHS	126 (19.57)	307 (47.67)	VBA	43 (6.68)	42 (6.52)
100	SHS	300 (53.48)	INC	228 (40.64)	72 (12.84)	IND (BBB)	13 (2.32)	20 (3.57)
101	INC	337 (49.85)	SHS	313 (46.3)	24 (3.55)	VBA	12 (1.78)	14 (2.07)
102	INC	121 (50)	SHS	80 (33.06)	41 (16.94)	VBA	33 (13.64)	8 (3.31)
103	INC	143 (61.11)	SHS	52 (22.22)	91 (38.89)	VBA	32 (13.68)	7 (2.99)
104	SHS	206 (42.65)	INC	194 (40.17)	12 (2.48)	IND (BBB)	45 (9.32)	38 (7.87)
105	INC	248 (54.87)	SHS	127 (28.1)	121 (26.77)	VBA	53 (11.73)	24 (5.31)

Contd....

Socio-Economic Amenities - Rural

Access to Education Facilities

Particulars	Number of Villages (% of Population)				
	Available	Not Available	If Not Available (Distance of Nearest Facility)		
			A	B	C
Govt. Primary School	186 (100)	3 (0)	3 (0)	0 (0)	0 (0)
Private Primary School	10 (13)	179 (87)	0 (0)	0 (0)	0 (0)
Govt. Middle School	128 (87)	61 (13)	48 (10)	10 (2)	0 (0)
Private Middle School	20 (21)	169 (79)	1 (0)	1 (0)	0 (0)
Govt. Secondary School	45 (46)	144 (54)	59 (18)	53 (21)	7 (3)
Private Secondary School	6 (8)	183 (92)	16 (7)	4 (2)	3 (2)
Govt. Senior Secondary School	17 (24)	172 (76)	49 (18)	60 (26)	24 (10)
Private Senior Secondary School	4 (7)	185 (93)	16 (9)	18 (9)	4 (3)
Govt. Arts and Science Degree College	0 (0)	189 (100)	18 (8)	52 (22)	62 (38)
Private Arts and Science Degree College	1 (2)	188 (98)	12 (6)	18 (9)	26 (14)
Govt. Engineering College	0 (0)	189 (100)	4 (1)	9 (4)	147 (78)
Private Engineering College	0 (0)	189 (100)	1 (0)	4 (2)	24 (14)
Govt. Medicine College	0 (0)	189 (100)	2 (0)	7 (4)	159 (84)
Private Medicine College	0 (0)	189 (100)	1 (0)	3 (1)	17 (11)
Govt. Management Institute	0 (0)	189 (100)	0 (0)	5 (1)	169 (90)
Private Management Institute	0 (0)	189 (100)	1 (0)	2 (0)	12 (8)
Govt. Polytechnic	0 (0)	189 (100)	0 (0)	3 (1)	174 (91)
Private Polytechnic	0 (0)	189 (100)	1 (0)	1 (1)	10 (7)
Govt. Vocational Training School/ITI	0 (0)	189 (100)	0 (0)	5 (2)	172 (90)
Private Vocational Training School/ITI	0 (0)	189 (100)	1 (0)	1 (1)	10 (7)
Govt. Non Formal Training Centre	0 (0)	189 (100)	0 (0)	6 (2)	168 (90)
Private Non Formal Training Centre	0 (0)	189 (100)	1 (0)	2 (0)	12 (8)
Govt. School For Disabled	0 (0)	189 (100)	0 (0)	6 (2)	168 (90)
Private School For Disabled	0 (0)	189 (100)	1 (0)	2 (0)	12 (8)
Government Others	0 (0)	189 (100)	0 (0)	0 (0)	0 (0)
Private Others	0 (0)	189 (100)	0 (0)	0 (0)	0 (0)

Note : Distance A : Less than 5 km; B : Between 5-10 km; C : 10+ km.; Source : Data Analysis is based on 2011 Census.

DISCLAIMER

The Terms of Use and Disclaimer of Datanet India Private Limited (hereinafter referred to as "Datanet") for use of this analysis report of **Deglur Assembly Constituency (Deglur Vidhan Sabha)** :-

1. **Assembly Factbook™** is a Registered Trade Mark owned by Datanet.
2. All the maps are sketched and graphical representation only and have not been drawn to the scale and also not to represent the actual geographical area or boundary of the unit.
3. The data for the aforesaid analysis is based on authentic sources and has been culled from the various publications of Census, CSO and NSSO for district and block level data, various central and state government departments, Central & State Elections Commissions and the concerned Returning Officers' releases, Electoral Rolls, Election results and allied publications, internal assessment, surveys, estimates and analysis. Therefore, certain adjustment of data at micro level may have been done to arrive closer to the macro data.
4. Data have been provided on an "As Is" and "As AVAILABLE" basis
5. The colours shown in the maps or diagram and charts of a particular party, alliance or AC are indicative and do not represent them.
6. This publication which includes maps, sheets, graphs and data would be the property under copyright of Datanet only. The user may use these for its internal study, analysis and research purposes. It's public display, re-selling or any commercial uses by the user are not allowed.
7. Datanet has taken due care and caution in compilation and processing of data and allied information, but does not guarantee the accuracy, adequacy or completeness of any information/analysis and will be not responsible for any errors or omissions or for the results obtained from the use of such information/analysis.
8. All the contents for the publication have been culled from various authentic sources and Datanet reasonably believes such sources to be reliable, but does not make any representations, express or implied as to the accuracy or fitness of use of such information. The information or contents of the information/analysis do not constitute advice and should not be relied upon in making (or refraining from making) any decision. Any reliance placed upon the information provided by Datanet is the sole responsibility and strictly at the user's risk.
9. In no event will Datanet be liable for any damages (including, without limitation, damages for loss of business projects, or loss of profits) arising in contract, tort or otherwise from the use of or inability to use any of its contents, or from any action taken (or refrained from being taken) as a result of using the analysis or any of its contents. Datanet its directors, owners, editors, officials, employees, distributor and agents or any associate will not be liable for any errors in the information contained or any consequences arising from the use of the contents of the provided information/analysis.
10. If any provision of these terms and conditions is held invalid or illegal or unenforceable for any reason by any court of competent jurisdiction, such provision shall be severed and the remainder of provisions of the terms and conditions shall continue in full force and effect as if the Term of Use had been executed with the invalid, illegal or unenforceable provision eliminated.
11. If there are any discrepancies in the information provided, please bring it to attention of Datanet for suitable rectification measures.

**Buy Online This Complete Book At
Datanet India eBooks Store**

www.indiastatpublications.com

or go directly at

[http://www.indiastatpublications.com/
Assembly_factbook/Maharashtra/Nanded/ Deglur](http://www.indiastatpublications.com/Assembly_factbook/Maharashtra/Nanded/Deglur)

 **indiastat**elections

ISBN : 978-93-5293-205-4



9 789352 932054