



Maharashtra

# Assembly Factbook™

Mukhed Assembly Constituency



Key Electoral Data of Mukhed  
Assembly Constituency (Vidhan Sabha)

Maharashtra

# Assembly Factbook™

Mukhed Assembly Constituency



Mukhed Vidhan Sabha

## **Editor & Director**

Dr. R.K. Thukral

## **Research Editor**

Dr. Shafeeq Rahman

## **Compiled, Researched and Published by Datanet India Pvt. Ltd.**

D-100, 1st Floor,

Okhla Industrial Area, Phase-I,  
New Delhi- 110020.

Ph.: 91-11- 43580781-84

Email : support@indiastatpublications.com

Website : www.indiastatelections.com

## **Online Book Store :**

www.indiastatpublications.com

**Report No. :** AFB/MH-091-0125

**ISBN :** 978-93-5293-286-3

**First Edition :** January, 2018

**Eighth Updated Edition :** January, 2025

**Price :** Rs.11500/-

US\$ 310

**© Datanet India Pvt. Ltd.**

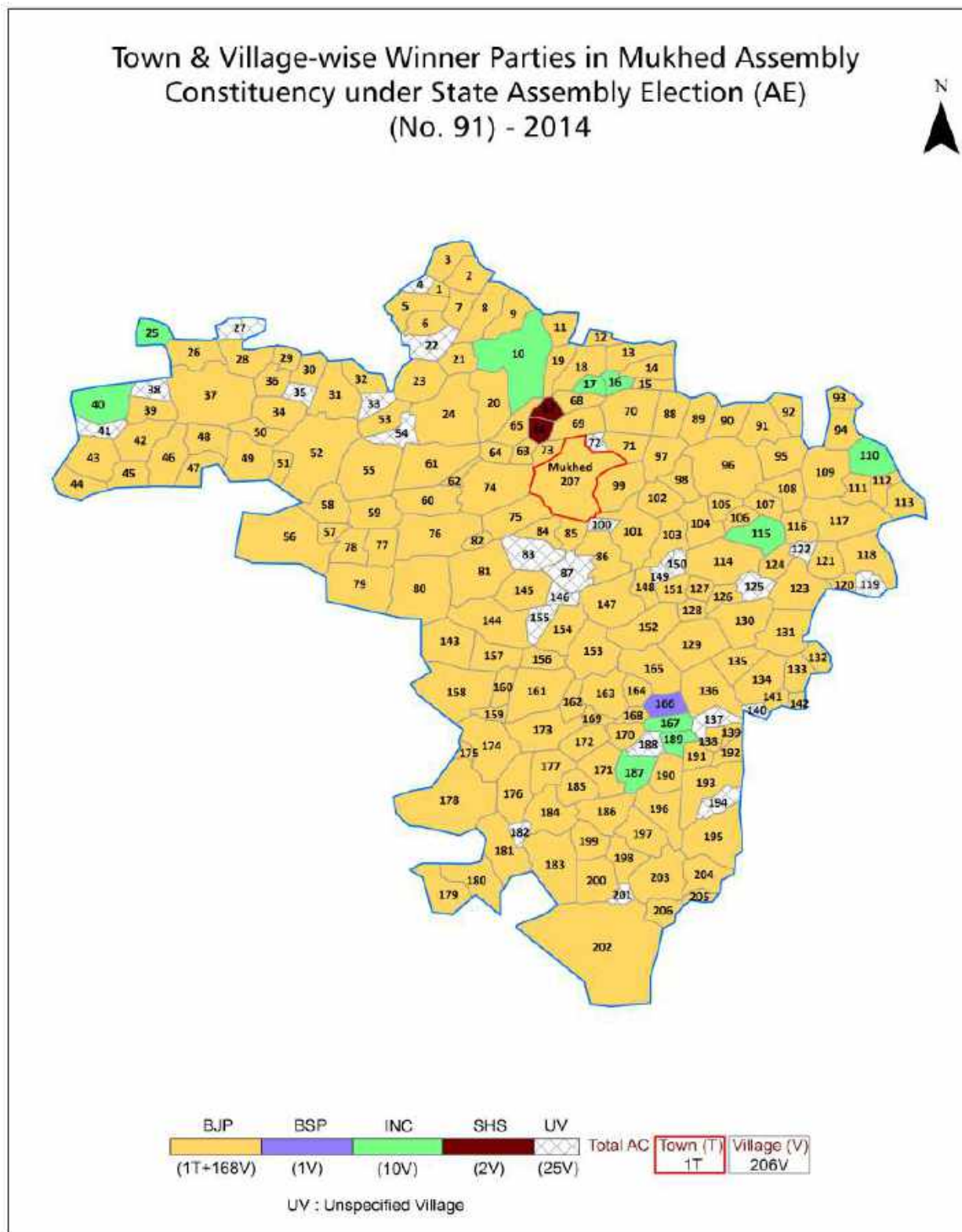
All rights reserved. No part of this book may be reproduced, stored in a retrieval system or transmitted in any form or by any means, mechanical photocopying, photographing, scanning, recording or otherwise without the prior written permission of the publisher. Please refer to Disclaimer at page no. 253 for the use of this publication.

Printed in India

No.	Particulars	Page No.
	<b>Introduction</b>	
1	Assembly Constituency - (Vidhan Sabha) at a Glance   Features of Assembly as per Delimitation Commission of India (2008)	1-2
	<b>Location and Political Maps</b>	
2	Location Map   Boundaries of Assembly Constituency - (Vidhan Sabha in District   Boundaries of Assembly Constituency under Parliamentary Constituency - (Lok Sabha)   Town & Village-wise Winner Parties- 2024-PE, 2024-AE, 2019-PE, 2019-AE, 2014-PE, 2014-AE, 2009-PE and 2009-AE	3-10
	<b>Administrative Setup (2011)</b>	
3	District   Sub-district   Towns   Villages   Inhabited Villages   Uninhabited Villages   Village Panchayat   Intermediate Panchayat	11-21
	<b>Demographics (2011)</b>	
4	Population   Households   Rural/Urban Population   Towns and Villages by Population Size   Sex Ratio (Total & 0-6 Years)   Religious Population   Social Population   Literacy Rate	22-23
	<b>Electoral Features</b>	
5	Important Dates of Last Elections Held   Electors by Gender   Service Electors   Voters   Voters Turnout   Polling Stations & Average Number of Electors per Polling Station   Electors by Age Group   Present Elected Representatives	24-29
	<b>Historical Summary Election Results</b>	
6	Vote Share of Major Parties   Winning Margin (Number & Percentage   Polarity of Parties   Summary Result of Assembly Segment of Parliamentary Elections 2024, 2019, 2014, 2009, 2004 and 1999   Summary Result of Assembly Elections 2024, 2019, 2014, 2009, 2004, 1999, 1995, 1990, 1985, 1980, 1978 and 1962	30-49
	<b>Polling Station Level Election Results</b>	
7	Name and Number of Polling Station 2024-PE, 2024-AE, 2019-PE, 2019-AE, 2014-PE, 2014-AE, 2009-PE and 2009-AE   Polling Station-wise Electors, Voters & Voters Turnout 2024-PE, 2024-AE, 2019-PE, 2019-AE, 2014-PE, 2014-AE, 2009-PE and 2009-AE   Polling Station wise Elections Results 2024-PE, 2024-AE, 2019-PE, 2019-AE, 2014-PE, 2014-AE, 2009-PE and 2009-AE	50-231
	<b>Share of Assembly Constituency</b>	
8	Share of Assembly Constituency - (Vidhan Sabha) in State, District and Parliamentary Constituency - (Lok Sabha)	232
	<b>Socio-Economic Amenities (2011)</b>	
9	Access to Administrative Units   Agricultural, Manufacturing and Industrial Commodities   Demographic Indicators   Education   Health & Manpower   Drinking Water Supply   Sanitation   Entertainment and Recreations Infrastructure   Power   Food Allocation Distribution and Marketing of Agriculture Commodities Infrastructure   Transport and Road Infrastructure   Communication   Banking and Financial Services   Land Use   Irrigation Source	234-248
10	<b>Abbreviation &amp; Sources</b>	250-251
11	<b>Disclaimer</b>	253



## Location & Political Map



## Administrative Setup

### List of Village Panchayat & Intermediate Panchayat (Block) Name - 2011

Village Name	Village Panchayat Name	Intermediate Panchayat Name
Abulaga	-	Kandhar
Adlur	Adlur	Mukhed
Admalwadi	Pandurni	Mukhed
Akharga	Akharga	Mukhed
Ambulga Bk.	Ambulga Bk.	Mukhed
Ambulga Kh.	Ambulga Kh.	Mukhed
Andegaon	Andegaon	Mukhed
Andegaonwadi	Andegaon	Mukhed
Aural	Aural	Mukhed
Bamni	Bamani	Mukhed
Bapshetwadi	Bapshetwadi	Mukhed
Barhali	Barhali	Mukhed
Bavanwadi	Bavanwadi	Mukhed
Bawalgaon	Bawalgaon	Mukhed
Bennal	Bennal	Mukhed
Berli Bk.	Berli Bk	Mukhed
Berli Kh.	Berli Kh	Mukhed
Betmogra	Betmogara	Mukhed
Bhagnurwadi	Bhagnuwadi	Mukhed
Bhaswadi	Mukhec	Mukhed
Bhatapur P.D.	Bhadapur P.D.	Mukhed
Bhatapur P.Mu.	Ravangaon	Mukhed
Bhavani Tanda	Kudraksha	Mukhed
Bhendegaon Bk.	Bhendegaon	Mukhed
Bhendegaon Kh.	Bhedgaon	Mukhed
Bhendewadi	-	Kandhar
Bhingoli	Bhingoli	Mukhed
Billali	Billali	Mukhed
Bolka	-	Kandhar

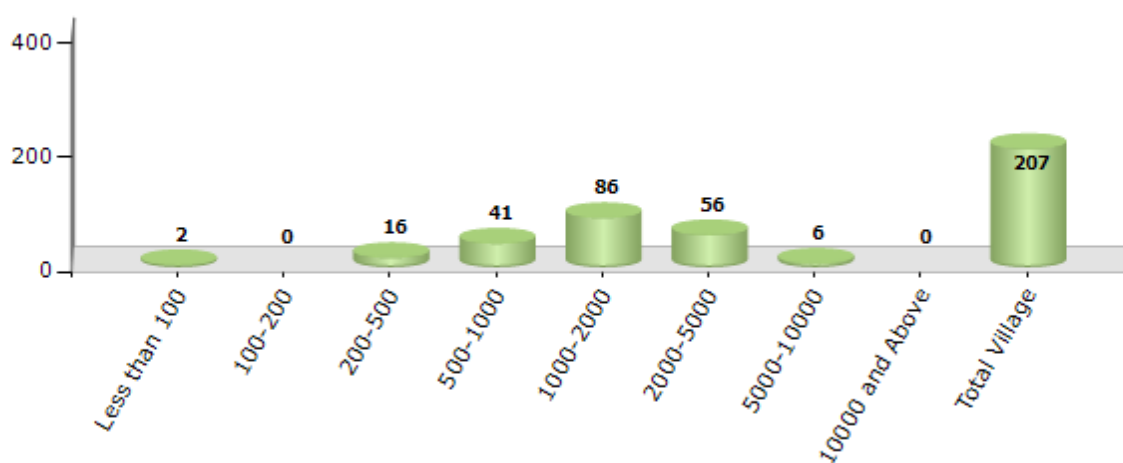
Contd....

## Demographics

### Number of Villages by Population Size - 2011

Less than 100	100-200	200-500	500-1000	1000-2000	2000-5000	5000-10000	10000 and Above	Total Village
2	0	16	41	86	56	6	0	207

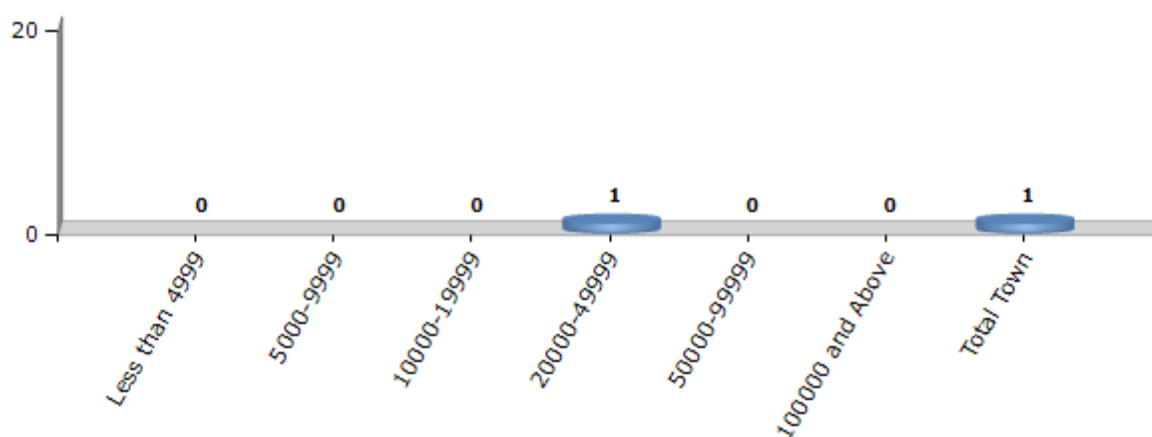
Number of Villages by Population Size - 2011



### Number of Towns by Population Size - 2011

Less than 4999	5000-9999	10000-19999	20000-49999	50000-99999	100000 and Above	Total Town
0	0	0	1	0	0	1

Number of Towns by Population Size - 2011



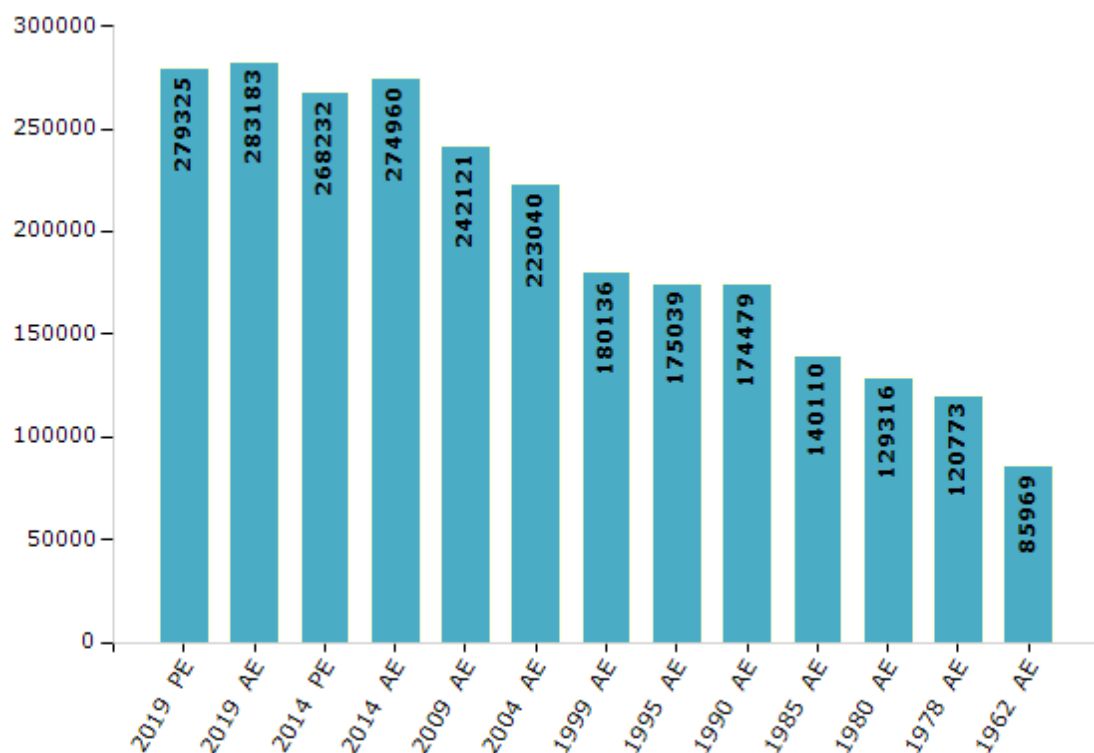
## Electoral Features

### Electors by Male & Female

Year	Male	Female	Others	Total
2019 PE	146892	132429	4	279325
2019 AE	148786	134390	7	283183
2014 PE	139817	128414	1	268232
2014 AE	143022	131937	1	274960
2009 PE	-	-	-	-
2009 AE	123313	118808	-	242121
2004 PE	-	-	-	-
2004 AE	111809	111231	-	223040
1999 PE	-	-	-	-

Year	Male	Female	Others	Total
1999 AE	90425	89711	-	180136
1995 AE	88448	86591	-	175039
1990 AE	87452	87027	-	174479
1985 AE	70187	69923	-	140110
1980 AE	64480	64836	-	129316
1978 AE	60329	60444	-	120773
1972 AE	-	-	-	-
1967 AE	-	-	-	-
1962 AE	-	-	-	85969

Number of Electors



**Note :** AE : Assembly Election, PE : Assembly Segment of Parliamentary Election



## Historical Summary Election Results

### Summary Result of Assembly Election - 2014

Candidate Name	Party	Votes	Votes %
Govind Mulkaji Rathod	BJP	118781	66.93
Betmogarekar Patil Hanmantrao Venkatrao	INC	45490	25.63
Lohbande Venkat Mangaji	SHS	3930	2.21
Deshmukh Balasaheb Gangadharrao	BSP	2466	1.39
Pole Ramchandra Kashiram	NCP	1141	0.64
Narbage Shrawan Maisaji	rpsn	695	0.39
Adv. Govind Dadarao Dumne	IND	635	0.36
Manohar Vishwanath Shivpuje	IND	465	0.26
Savita Bharat Suryawanshi	IND	451	0.25
Hodgire Sunil Venkatrao	BMUP	440	0.25
Bharande Ramchandra Gangaram	IND	425	0.24
Adv. Gaikwad Bhaurao Manikrao	IND	243	0.14
Gawalwad Madhav Nivrati	IND	209	0.12
Shinde Anteshvar Pundlik	RPI	205	0.12
Patil Premalabai Ganpatrao	RBS	201	0.11
	NOTA	1693	0.95

## Polling Station Level Election Results

### Number and Name of Polling Stations (PS) (2019 AE)

Number of Polling Stations	Name of Polling Stations	Number of Polling Stations	Name of Polling Stations
1	Z.P. Pra. Sha. Vakharad	22	Z.P. Pra. Sha Khandagav (h. )
2	Z.P. Ken. Pra. Sha. East Baju Ambulaga	23	Z.P. Ken. Pra. Sha West Baju Gonar
3	Z.P. Ken. Pra. Sha. West Baju Ambulaga	24	Z.P. Ken. Pra. Sha East Baju Gonar
4	Z.P.P.S. Pimplyachiwadi	25	Z.P. Pra. Sha East Baju Petavadaj
5	Z.P. Pra. Sha Tokwadi	26	Z.P. Ha. Dakshin Baju Petavadaj
6	Z.P. Pra. Sha Shellali	27	Z.P. Ha. Madhy Baju Petavadaj
7	Z.P. Pra. Sha. Bori Bu	28	Z.P. Ha. Uttar Baju Petavadaj
8	Z.P. Pra. Sha.Kagnewadi	29	Gramapanchayat Petavadaj
9	Z.P. Pra. Sha Navdyachiwadi	30	Z.P. Pra. Sha. Devayachi Wadi
10	Z.P. Pra. Sha Junni Imarat Kalaka	31	Z.P. Pra. Sha. Uttar Baju Kalhali
11	Z.P. Pra. Sha Navin Imarat Kalaka	32	Z.P. Pra. Sha. Dakshin Baju Kalhali
12	Z.P. Pra. Sha. East Baju Manganali	33	Z.P. Pra. Sha. Savaragav (ni. ) South side
13	Z.P. Pra. Sha. West Baju Manganali	34	Z.P. Pra. Sha. Savaragav (ni. ) North side
14	Z.P. Pra. Sha. Shirasi Bu.	35	Z.P. Pra. Sha Harbal pk.
15	Z.P. Pra. Sha Shirasi Khu.	36	Z.P. Pra. Sha. Pokharni
16	Z.P. Pra. Sha Jakapur	37	Z.P. Pra. Shala Guttewadi
17	Z.P. Pra. Sha.(Old Building )Yelur	38	Z.P. Pra. Sha. Dakshin Baju Nagalagav
18	Z.P. Pra. Sha.(New Building )Yelur	39	Z.P. Pra. Sha.Shreeganwadi
19	Z.P. Pra. Sha Masalaga	40	Z.P.Pra. Sha. Neharunagar
20	Z.P. Pra Shala Narnali	41	Z.P. Pra. Sha. Ramanaikatanda
21	Z.P. Pra. Sha Madali	42	Z.P. Pra. Sha. Ramanaikatanda

Contd....

## Polling Station Level Election Results

### Polling Station-wise Votes Secured by Overall Top Five Parties in Mukhed Assembly in Assembly Election (AE) under Nanded Parliamentary Constituency in Maharashtra (2019)

Number of Polling Station	Winner - Tushar Govindrao Rathod (BJP)	Runner-up - Bhausaheb Khushalrao Patil (INC)	3rd - Jivan Vithalrao Daregawe (VBA)	4th - Balaji Janardhan Aaglave (SBBGP)	5th - Jitendra Dashrath Waghmare (BSP)	NOTA	Other	Total Votes Secured
36	466	182	36	2	6	2	0	694
37	250	27	3	0	0	0	0	280
38	266	359	64	5	4	9	0	707
39	453	8	2	0	0	1	0	464
40	297	43	6	1	4	3	0	354
41	265	6	1	0	1	2	0	275
42	554	5	1	0	0	0	0	560
43	223	86	0	1	0	0	0	310
44	286	239	4	0	2	1	0	532
45	239	169	86	1	3	3	0	501
46	176	317	5	2	1	3	0	504
47	235	189	63	2	5	3	0	497
48	603	212	49	1	2	8	0	875
49	176	229	21	1	1	2	0	430
50	187	241	127	6	3	1	0	565
51	527	247	11	4	7	5	0	801
52	374	155	242	14	4	12	0	801
53	241	371	27	5	4	2	0	650
54	454	266	105	5	4	5	0	839
55	533	192	12	3	4	7	0	751
56	450	98	33	1	7	7	0	596
57	62	24	270	7	2	6	0	371
58	466	20	0	0	2	3	0	491
59	375	268	54	6	6	6	0	715
60	549	177	133	6	11	6	0	882
61	331	65	1	1	1	0	0	399
62	247	342	16	5	2	1	0	613
63	157	131	2	0	2	1	0	293
64	276	305	4	1	7	2	0	595
65	395	246	14	3	4	0	0	662
66	113	62	1	1	1	4	0	182
67	396	285	22	1	5	5	0	714
68	289	326	5	8	3	4	0	635
69	177	261	30	3	3	2	0	476
70	336	180	8	2	2	2	0	530

Contd....

## Polling Station Level Election Results

**Winner, Runner-up and 3rd Party Position & Winning Margin According to Polling Stations in Mukhed Assembly in Assembly Election (AE) under Nanded Parliamentary Constituency in Maharashtra (2019)**

Polling Station Number	Winner Party	Winner Votes (%)	Runner-up Party	Runner-up Votes (%)	Winning Margin Votes (%)	Third Party	Third Party Votes (%)	Other Votes (%)
71	INC	246 (48.91)	BJP	222 (44.14)	24 (4.77)	VBA	22 (4.37)	13 (2.58)
72	INC	234 (50.32)	BJP	223 (47.96)	11 (2.36)	VBA	2 (0.43)	6 (1.29)
73	INC	341 (50.37)	BJP	298 (44.02)	43 (6.35)	VBA	18 (2.66)	20 (2.95)
74	BJP	404 (75.66)	INC	120 (22.47)	284 (53.19)	BSP	4 (0.75)	6 (1.12)
75	INC	303 (54.11)	BJP	224 (40)	79 (14.11)	VBA	27 (4.82)	6 (1.07)
76	BJP	368 (58.32)	INC	242 (38.35)	126 (19.97)	VBA	13 (2.06)	8 (1.27)
77	BJP	348 (56.86)	INC	244 (39.87)	104 (16.99)	VBA	7 (1.14)	13 (2.12)
78	INC	262 (53.91)	BJP	199 (40.95)	63 (12.96)	SBBGP	12 (2.47)	13 (2.67)
79	INC	205 (47.45)	BJP	199 (46.06)	6 (1.39)	VBA	18 (4.17)	10 (2.31)
80	BJP	352 (52.3)	INC	281 (41.75)	71 (10.55)	SBBGP	16 (2.38)	24 (3.57)
81	BJP	315 (53.12)	INC	235 (39.63)	80 (13.49)	VBA	28 (4.72)	15 (2.53)
82	BJP	122 (52.59)	INC	90 (38.79)	32 (13.8)	VBA	16 (6.9)	4 (1.72)
83	INC	449 (65.84)	BJP	223 (32.7)	226 (33.14)	VBA	5 (0.73)	5 (0.73)
84	INC	358 (63.81)	BJP	187 (33.33)	171 (30.48)	SBBGP	8 (1.43)	8 (1.43)
85	BJP	203 (44.62)	INC	192 (42.2)	11 (2.42)	VBA	54 (11.87)	6 (1.32)
86	BJP	169 (46.17)	INC	111 (30.33)	58 (15.84)	VBA	82 (22.4)	4 (1.09)
87	INC	269 (59.91)	BJP	168 (37.42)	101 (22.49)	VBA	10 (2.23)	2 (0.45)
88	INC	225 (52.57)	BJP	195 (45.56)	30 (7.01)	BSP	4 (0.93)	4 (0.93)
89	BJP	401 (70.23)	INC	118 (20.67)	283 (49.56)	VBA	38 (6.65)	14 (2.45)
90	BJP	345 (73.4)	INC	117 (24.89)	228 (48.51)	VBA	6 (1.28)	2 (0.43)
91	BJP	296 (97.37)	INC	5 (1.64)	291 (95.73)	SBBGP	1 (0.33)	2 (0.66)
92	BJP	270 (65.69)	INC	130 (31.63)	140 (34.06)	VBA	4 (0.97)	7 (1.7)
93	BJP	529 (59.64)	INC	184 (20.74)	345 (38.9)	VBA	152 (17.14)	22 (2.48)
94	BJP	541 (67.88)	INC	230 (28.86)	311 (39.02)	BSP	13 (1.63)	13 (1.63)
95	BJP	532 (70.65)	INC	105 (13.94)	427 (56.71)	VBA	96 (12.75)	20 (2.66)
96	BJP	403 (57.49)	INC	270 (38.52)	133 (18.97)	VBA	19 (2.71)	9 (1.28)
97	BJP	348 (63.27)	INC	162 (29.45)	186 (33.82)	VBA	19 (3.45)	21 (3.82)
98	BJP	344 (57.14)	VBA	177 (29.4)	167 (27.74)	INC	63 (10.47)	18 (2.99)
99	BJP	347 (94.81)	INC	16 (4.37)	331 (90.44)	VBA	0 (0)	3 (0.82)
100	BJP	465 (82.3)	INC	56 (9.91)	409 (72.39)	VBA	37 (6.55)	7 (1.24)
101	BJP	365 (70.06)	INC	147 (28.21)	218 (41.85)	SBBGP	5 (0.96)	4 (0.77)
102	BJP	259 (51.39)	INC	208 (41.27)	51 (10.12)	VBA	29 (5.75)	8 (1.59)
103	BJP	229 (54.65)	INC	182 (43.44)	47 (11.21)	VBA	3 (0.72)	5 (1.19)
104	BJP	216 (54.55)	INC	137 (34.6)	79 (19.95)	VBA	31 (7.83)	12 (3.03)
105	BJP	276 (68.66)	INC	121 (30.1)	155 (38.56)	VBA	2 (0.5)	3 (0.75)

Contd....

## Socio-Economic Amenities - Rural

### Access to Education Facilities

Particulars	Number of Villages (% of Population)				
	Available	Not Available	If Not Available (Distance of Nearest Facility)		
			A	B	C
Govt. Primary School	204 (100)	2 (0)	2 (0)	0 (0)	0 (0)
Private Primary School	8 (11)	198 (89)	0 (0)	0 (0)	0 (0)
Govt. Middle School	153 (90)	53 (10)	29 (6)	7 (1)	0 (0)
Private Middle School	28 (23)	178 (77)	9 (2)	6 (1)	0 (0)
Govt. Secondary School	56 (49)	150 (51)	40 (14)	37 (13)	5 (2)
Private Secondary School	12 (9)	194 (91)	28 (10)	32 (11)	4 (2)
Govt. Senior Secondary School	21 (25)	185 (75)	33 (15)	46 (17)	17 (6)
Private Senior Secondary School	6 (7)	200 (93)	28 (10)	43 (18)	14 (5)
Govt. Arts and Science Degree College	0 (0)	206 (100)	7 (4)	31 (15)	55 (23)
Private Arts and Science Degree College	3 (6)	203 (94)	4 (1)	26 (14)	80 (37)
Govt. Engineering College	0 (0)	206 (100)	1 (1)	3 (1)	136 (64)
Private Engineering College	0 (0)	206 (100)	1 (0)	6 (4)	59 (30)
Govt. Medicine College	0 (0)	206 (100)	0 (0)	2 (1)	157 (78)
Private Medicine College	0 (0)	206 (100)	0 (0)	1 (0)	46 (21)
Govt. Management Institute	0 (0)	206 (100)	1 (0)	2 (1)	143 (69)
Private Management Institute	0 (0)	206 (100)	0 (0)	0 (0)	60 (30)
Govt. Polytechnic	0 (0)	206 (100)	1 (1)	2 (1)	150 (70)
Private Polytechnic	0 (0)	206 (100)	0 (0)	3 (3)	50 (26)
Govt. Vocational Training School/ITI	0 (0)	206 (100)	1 (1)	4 (2)	148 (69)
Private Vocational Training School/ITI	0 (0)	206 (100)	0 (0)	4 (4)	49 (25)
Govt. Non Formal Training Centre	0 (0)	206 (100)	2 (1)	2 (1)	142 (68)
Private Non Formal Training Centre	0 (0)	206 (100)	0 (0)	0 (0)	60 (30)
Govt. School For Disabled	0 (0)	206 (100)	2 (1)	2 (1)	142 (68)
Private School For Disabled	0 (0)	206 (100)	0 (0)	0 (0)	60 (30)
Government Others	0 (0)	206 (100)	0 (0)	0 (0)	0 (0)
Private Others	0 (0)	206 (100)	0 (0)	0 (0)	0 (0)

Note : Distance A : Less than 5 km; B : Between 5-10 km; C : 10+ km.; Source : Data Analysis is based on 2011 Census.

## DISCLAIMER

The Terms of Use and Disclaimer of Datanet India Private Limited (hereinafter referred to as "Datanet") for use of this analysis report of **Mukhed Assembly Constituency (Mukhed Vidhan Sabha)** :-

1. **Assembly Factbook™** is a Registered Trade Mark owned by Datanet.
2. All the maps are sketched and graphical representation only and have not been drawn to the scale and also not to represent the actual geographical area or boundary of the unit.
3. The data for the aforesaid analysis is based on authentic sources and has been culled from the various publications of Census, CSO and NSSO for district and block level data, various central and state government departments, Central & State Elections Commissions and the concerned Returning Officers' releases, Electoral Rolls, Election results and allied publications, internal assessment, surveys, estimates and analysis. Therefore, certain adjustment of data at micro level may have been done to arrive closer to the macro data.
4. Data have been provided on an "As Is" and "As AVAILABLE" basis
5. The colours shown in the maps or diagram and charts of a particular party, alliance or AC are indicative and do not represent them.
6. This publication which includes maps, sheets, graphs and data would be the property under copyright of Datanet only. The user may use these for its internal study, analysis and research purposes. It's public display, re-selling or any commercial uses by the user are not allowed.
7. Datanet has taken due care and caution in compilation and processing of data and allied information, but does not guarantee the accuracy, adequacy or completeness of any information/analysis and will be not responsible for any errors or omissions or for the results obtained from the use of such information/analysis.
8. All the contents for the publication have been culled from various authentic sources and Datanet reasonably believes such sources to be reliable, but does not make any representations, express or implied as to the accuracy or fitness of use of such information. The information or contents of the information/analysis do not constitute advice and should not be relied upon in making (or refraining from making) any decision. Any reliance placed upon the information provided by Datanet is the sole responsibility and strictly at the user's risk.
9. In no event will Datanet be liable for any damages (including, without limitation, damages for loss of business projects, or loss of profits) arising in contract, tort or otherwise from the use of or inability to use any of its contents, or from any action taken (or refrained from being taken) as a result of using the analysis or any of its contents. Datanet its directors, owners, editors, officials, employees, distributor and agents or any associate will not be liable for any errors in the information contained or any consequences arising from the use of the contents of the provided information/analysis.
10. If any provision of these terms and conditions is held invalid or illegal or unenforceable for any reason by any court of competent jurisdiction, such provision shall be severed and the remainder of provisions of the terms and conditions shall continue in full force and effect as if the Term of Use had been executed with the invalid, illegal or unenforceable provision eliminated.
11. If there are any discrepancies in the information provided, please bring it to attention of Datanet for suitable rectification measures.



**Buy Online This Complete Book At**  
**Datanet India eBooks Store**

[www.indiastatpublications.com](http://www.indiastatpublications.com)

or go directly at

[http://www.indiastatpublications.com/  
Assembly\\_factbook/Maharashtra/Nanded/ Mukhed](http://www.indiastatpublications.com/Assembly_factbook/Maharashtra/Nanded/Mukhed)

 **indiastat**elections

ISBN : 978-93-5293-286-3



9 789352 932863