



Maharashtra

# Assembly Factbook™

Naigaon Assembly Constituency



Key Electoral Data of Naigaon  
Assembly Constituency (Vidhan Sabha)

Maharashtra

# Assembly Factbook™

Naigaon Assembly Constituency



Naigaon Vidhan Sabha

## **Editor & Director**

Dr. R.K. Thukral

## **Research Editor**

Dr. Shafeeq Rahman

## **Compiled, Researched and Published by Datanet India Pvt. Ltd.**

D-100, 1st Floor,

Okhla Industrial Area, Phase-I,  
New Delhi- 110020.

Ph.: 91-11- 43580781-84

Email : support@indiastatpublications.com

Website : www.indiastatelections.com

## **Online Book Store :**

www.indiastatpublications.com

**Report No. :** AFB/MH-089-0125

**ISBN :** 978-93-5293-297-9

**First Edition :** January, 2018

**Eighth Updated Edition :** January, 2025

**Price :** Rs.11500/-

US\$ 310

**© Datanet India Pvt. Ltd.**

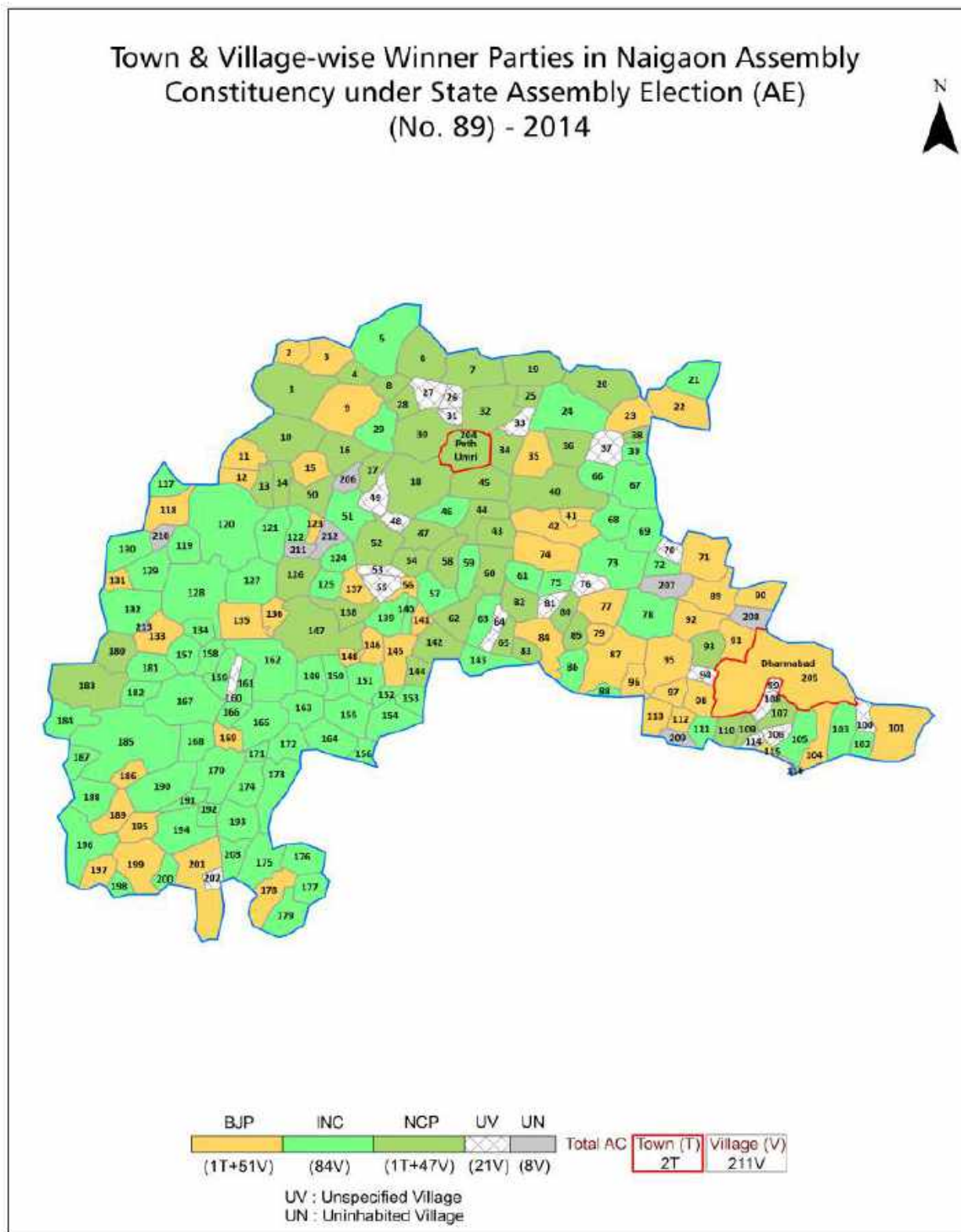
All rights reserved. No part of this book may be reproduced, stored in a retrieval system or transmitted in any form or by any means, mechanical photocopying, photographing, scanning, recording or otherwise without the prior written permission of the publisher. Please refer to Disclaimer at page no. 255 for the use of this publication.

Printed in India

No.	Particulars	Page No.
	<b>Introduction</b>	
1	Assembly Constituency - (Vidhan Sabha) at a Glance   Features of Assembly as per Delimitation Commission of India (2008)	1-2
	<b>Location and Political Maps</b>	
2	Location Map   Boundaries of Assembly Constituency - (Vidhan Sabha in District   Boundaries of Assembly Constituency under Parliamentary Constituency - (Lok Sabha)   Town & Village-wise Winner Parties- 2024-PE, 2024-AE, 2019-PE, 2019-AE, 2014-PE, 2014-AE, 2009-PE and 2009-AE	3-10
	<b>Administrative Setup (2011)</b>	
3	District   Sub-district   Towns   Villages   Inhabited Villages   Uninhabited Villages   Village Panchayat   Intermediate Panchayat	11-21
	<b>Demographics (2011)</b>	
4	Population   Households   Rural/Urban Population   Towns and Villages by Population Size   Sex Ratio (Total & 0-6 Years)   Religious Population   Social Population   Literacy Rate	22-23
	<b>Electoral Features</b>	
5	Important Dates of Last Elections Held   Electors by Gender   Service Electors   Voters   Voters Turnout   Polling Stations & Average Number of Electors per Polling Station   Electors by Age Group   Present Elected Representatives	24-29
	<b>Historical Summary Election Results</b>	
6	Vote Share of Major Parties   Winning Margin (Number & Percentage   Polarity of Parties   Summary Result of Assembly Segment of Parliamentary Elections 2024, 2019, 2014, 2009, 2004 and 1999   Summary Result of Assembly Elections 2024, 2019, 2014, 2009, 2004, 1999, 1995, 1990, 1985, 1980, 1978, 1972, 1967 and 1962	30-51
	<b>Polling Station Level Election Results</b>	
7	Name and Number of Polling Station 2024-PE, 2024-AE, 2019-PE, 2019-AE, 2014-PE, 2014-AE, 2009-PE and 2009-AE   Polling Station-wise Electors, Voters & Voters Turnout 2024-PE, 2024-AE, 2019-PE, 2019-AE, 2014-PE, 2014-AE, 2009-PE and 2009-AE   Polling Station wise Elections Results 2024-PE, 2024-AE, 2019-PE, 2019-AE, 2014-PE, 2014-AE, 2009-PE and 2009-AE	52-233
	<b>Share of Assembly Constituency</b>	
8	Share of Assembly Constituency - (Vidhan Sabha) in State, District and Parliamentary Constituency - (Lok Sabha)	234
	<b>Socio-Economic Amenities (2011)</b>	
9	Access to Administrative Units   Agricultural, Manufacturing and Industrial Commodities   Demographic Indicators   Education   Health & Manpower   Drinking Water Supply   Sanitation   Entertainment and Recreations Infrastructure   Power   Food Allocation Distribution and Marketing of Agriculture Commodities Infrastructure   Transport and Road Infrastructure   Communication   Banking and Financial Services   Land Use   Irrigation Source	236-250
10	<b>Abbreviation &amp; Sources</b>	252-253
11	<b>Disclaimer</b>	255



## Location & Political Map



## Administrative Setup

### List of Village Panchayat & Intermediate Panchayat (Block) Name - 2011

Village Name	Village Panchayat Name	Intermediate Panchayat Name
Abdulapur	Abdulapur	Umri
Aloor	Aloor	Dharmabad
Aluwadgaon	-	Naigaon (Khairgaon)
Amdapur	Udatgaon	Umri
Ancholi	-	Naigaon (Khairgaon)
Antargaon	-	Naigaon (Khairgaon)
Aswaldari	Aswaldari	Umri
Atala	Atala	Dharmabad
Atkur	Atkur	Dharmabad
Awrala	-	Naigaon (Khairgaon)
Babhali (D)	Babhali	Dharmabad
Babhulgaon	Babhulgaon	Dharmabad
Bachegaon	Bachegaon	Dharmabad
Balegaon	Balegaon	Umri
Balegaon	-	Naigaon (Khairgaon)
Bamni	Bammi	Dharmabad
Bannali	Bannali	Dharmabad
Barbada	-	Naigaon (Khairgaon)
Beldara	Beldara	Umri
Belgajari	Balgajari	Dharmabad
Belur Bk.	Belur	Dharmabad
Belur Kh.	Belur	Dharmabad
Bendri	-	Naigaon (Khairgaon)
Betak Biloli	-	Naigaon (Khairgaon)
Bhayegaon	Bhayegain	Umri
Bhopala	-	Naigaon (Khairgaon)
Bijegaon	Bijegaon	Umri
Bitnal	Bitnal	Umri
Bolsa	Bolsa	Umri

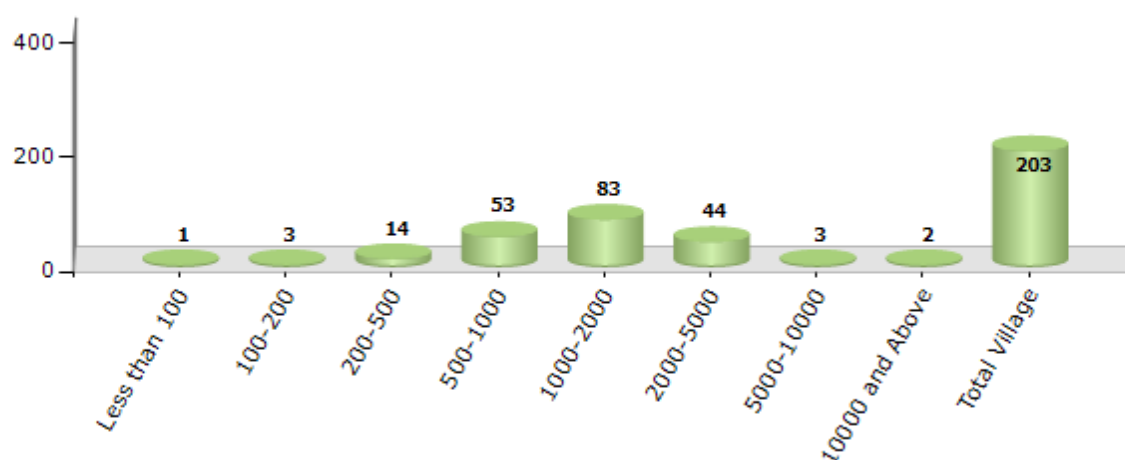
Contd....

## Demographics

### Number of Villages by Population Size - 2011

Less than 100	100-200	200-500	500-1000	1000-2000	2000-5000	5000-10000	10000 and Above	Total Village
1	3	14	53	83	44	3	2	203

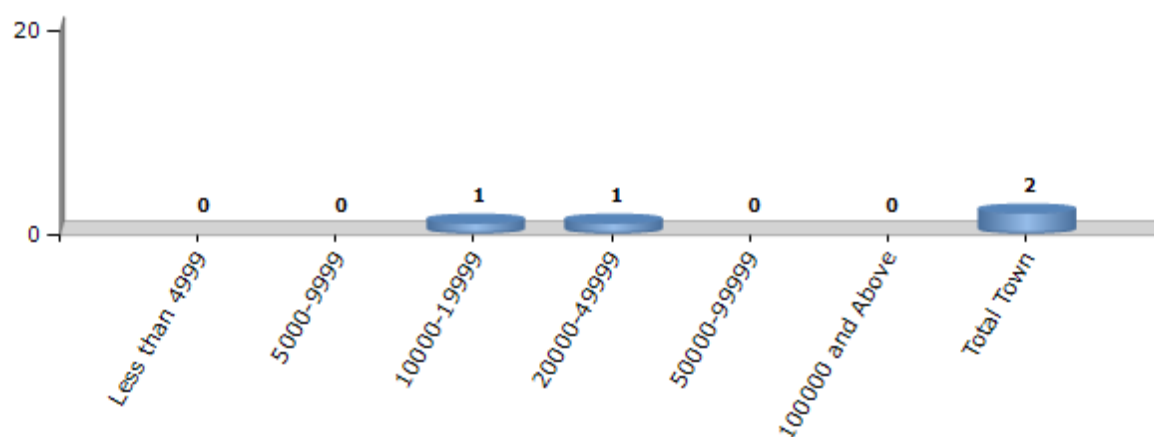
Number of Villages by Population Size - 2011



### Number of Towns by Population Size - 2011

Less than 4999	5000-9999	10000-19999	20000-49999	50000-99999	100000 and Above	Total Town
0	0	1	1	0	0	2

Number of Towns by Population Size - 2011

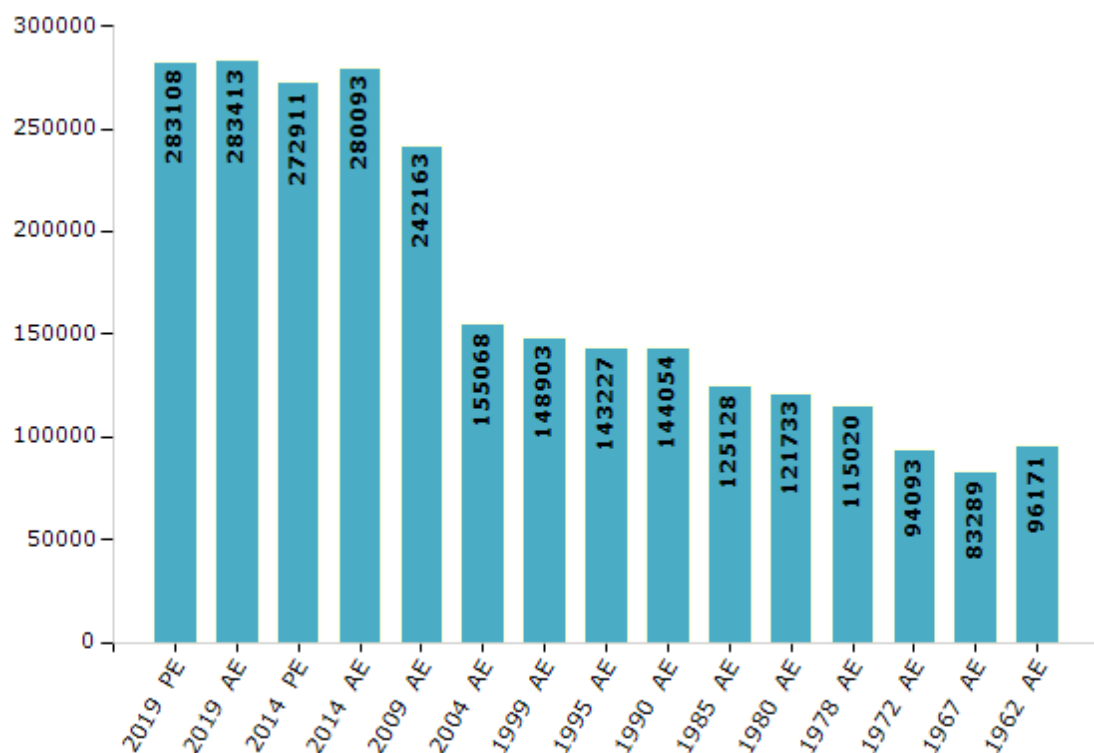


## Electoral Features

### Electors by Male & Female

Year	Male	Female	Others	Total	Year	Male	Female	Others	Total
2019 PE	146834	136271	3	283108	1999 AE	85479	63424	-	148903
2019 AE	146949	136462	2	283413	1995 AE	81897	61330	-	143227
2014 PE	140478	132432	1	272911	1990 AE	85045	59009	-	144054
2014 AE	143724	136368	1	280093	1985 AE	78375	46753	-	125128
2009 PE	-	-	-	-	1980 AE	76894	44839	-	121733
2009 AE	121927	120236	-	242163	1978 AE	72867	42153	-	115020
2004 PE	-	-	-	-	1972 AE	59363	34730	-	94093
2004 AE	85995	69073	-	155068	1967 AE	-	-	-	83289
1999 PE	-	-	-	-	1962 AE	-	-	-	96171

Number of Electors



**Note :** AE : Assembly Election, PE : Assembly Segment of Parliamentary Election

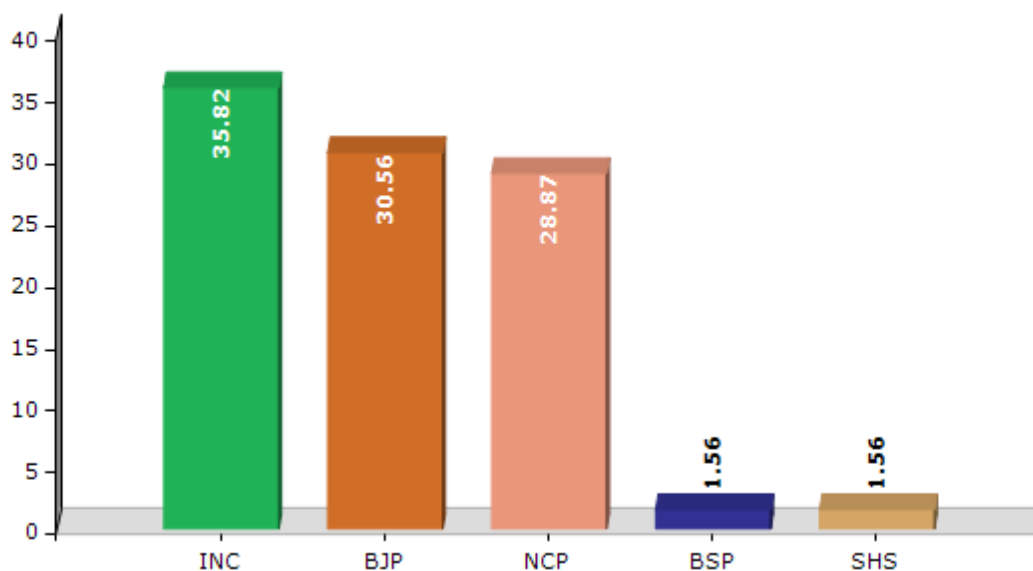


## Historical Summary Election Results

### Summary Result of Assembly Election - 2014

Candidate Name	Party	Votes	Votes %
Chavan Vasantrao Balwantrao	INC	71020	35.82
Rajesh Sambhaji Pawar	BJP	60595	30.56
Deshmukh Shrinivas Balajirao	NCP	57247	28.87
Sayyad Ismail S. Khajamiya	BSP	3098	1.56
Ambadwar Babarao Jamanaji	SHS	3087	1.56
Gavale Jalaba Vittalarao	BMUP	779	0.39
Shamante Shankar Poshatti	IND	634	0.32
Maroti Datta Gaikwad	IND	537	0.27
	NOTA	1277	0.64

Votes Percentage of Top Parties - 2014



## Polling Station Level Election Results

### Number and Name of Polling Stations (PS) (2019 AE)

Number of Polling Stations	Name of Polling Stations	Number of Polling Stations	Name of Polling Stations
1	Z. P. P. S. New Building Room No. 1 Shirur	22	Z.P.P.S. East Side Somthana (P.U.)
2	Z.P.C.P.S. Room No. 1 Sawargaon (South)	23	Z.P.P.S. WEST SIDE SOMTHANA (P.U.)
3	Z.P.C.P.S. Room No. 2 Kalgaon	24	Z.P.C.P.S. New Building Bitnal
4	Z.P.P.S. North Side Karla	25	Z.P.C.P.S. New Building Room No.2 Bitnal
5	Z.P.P.S. South Side Karla	26	Z.P.C.P.S. Sawargaon Kala
6	Z.P.P.S. Palsagon	27	Z.P.P.S. Hunda (P.U.)
7	Z.P.C.P.S. Room No. 1 Dhol Umri	28	Z.P.P.S. Ramkhadak
8	Z.P.C.P.S. Room No. 2 Dhol Umri	29	Z.P.P.S. Mandala
9	Z.P.C.P.S. Shivangaon	30	Z.P.C.P.S. Old Building Gortha
10	Z.P.P.S. South Side Sindhi	31	Z.P.P.S.. New Building Gortha
11	Grampanchayat Office Sindhi	32	Z.P.P.S. New Building Room No. 2 Gortha
12	Z.P.P.S. East Side, Sindhi	33	Z.P.P.S. Jamgaon
13	Z.P.P.S. Aswaldari	34	Z.P.P.S. Room No.1 Hunda G.P.
14	Z.P.P.S. Mokhandi J	35	Z.P.P.S. Room No. 2 Hunda G.P.
15	Z.P.P.S. Turati	36	Z.P.P.S. East Side, Kudla
16	Z.P.C.P.S. Bothi	37	Z.P.P.S. West Side, Kudla
17	Z.P.P.S. North Side Jirona	38	Nutan College New Building East Side Umri
18	Z.P.P.S. Ganipur	39	Yashwant Highschool Room No. 15 Umri
19	Aanganwadi No. 1 Shelgaon	40	Pashu Vaidyikiya Kendra Umri
20	Grampanchayat Office Shelgaon	41	Z.P.C.P.S. East side Umri
21	Z.P.C.P.S. Durganagar	42	Z.P.P.S. waghala

Contd....

## Polling Station Level Election Results

### Polling Station-wise Votes Secured by Overall Top Five Parties in Naigaon Assembly in Assembly Election (AE) under Nanded Parliamentary Constituency in Maharashtra (2019)

Number of Polling Station	Winner - Rajesh Pawar (BJP)	Runner-up - Chavan Vasantrao Balwantrao (INC)	3rd - Marotrao Vyankatrao Kawale Guruji (VBA)	4th - Aniket Amrutrao Shinde (SBBGP)	5th - Ajaj Najirsab Sayyad (AIMIM)	NOTA	Other	Total Votes Secured
36	283	189	154	2	0	1	3	632
37	267	145	144	1	0	1	4	562
38	353	140	189	3	2	5	18	710
39	413	147	177	7	3	3	9	759
40	258	50	194	2	1	2	11	518
41	284	64	131	3	2	0	7	491
42	582	116	103	9	1	9	16	836
43	256	155	24	2	1	1	3	442
44	433	177	101	4	0	1	14	730
45	309	90	82	3	0	2	7	493
46	274	157	32	3	1	2	4	473
47	426	344	102	11	2	3	18	906
48	463	88	42	0	0	4	6	603
49	404	80	41	2	0	2	2	531
50	325	158	251	5	3	4	18	764
51	543	196	235	14	2	3	28	1021
52	409	176	103	6	2	5	8	709
53	383	211	145	9	2	3	15	768
54	270	431	93	4	9	4	17	828
55	445	271	129	7	11	2	11	876
56	546	231	17	4	0	6	10	814
57	333	175	157	1	11	2	8	687
58	403	71	81	0	2	2	1	560
59	505	246	134	10	3	5	28	931
60	571	93	102	6	1	2	9	784
61	260	167	35	1	0	3	5	471
62	197	188	28	4	2	4	3	426
63	622	275	59	2	1	2	15	976
64	212	114	357	3	2	3	20	711
65	461	190	103	5	4	7	18	788
66	375	102	91	6	1	7	14	596
67	367	98	52	3	0	4	1	525
68	379	75	76	6	2	4	7	549
69	169	205	117	0	1	0	7	499
70	488	261	133	9	0	7	24	922

Contd....

## Polling Station Level Election Results

**Winner, Runner-up and 3rd Party Position & Winning Margin According to Polling Stations in Naigaon Assembly in Assembly Election (AE) under Nanded Parliamentary Constituency in Maharashtra (2019)**

Polling Station Number	Winner Party	Winner Votes (%)	Runner-up Party	Runner-up Votes (%)	Winning Margin Votes (%)	Third Party	Third Party Votes (%)	Other Votes (%)
71	BJP	290 (44.07)	VBA	210 (31.91)	80 (12.16)	INC	137 (20.82)	21 (3.19)
72	BJP	328 (47.61)	VBA	252 (36.57)	76 (11.04)	INC	96 (13.93)	13 (1.89)
73	BJP	396 (43.66)	INC	282 (31.09)	114 (12.57)	VBA	206 (22.71)	23 (2.54)
74	BJP	310 (49.92)	INC	181 (29.15)	129 (20.77)	VBA	118 (19)	12 (1.93)
75	BJP	421 (55.91)	INC	175 (23.24)	246 (32.67)	VBA	132 (17.53)	25 (3.32)
76	BJP	361 (58.6)	VBA	138 (22.4)	223 (36.2)	INC	93 (15.1)	24 (3.9)
77	BJP	588 (62.82)	INC	198 (21.15)	390 (41.67)	VBA	117 (12.5)	33 (3.53)
78	BJP	190 (41.3)	INC	184 (40)	6 (1.3)	AIMIM	44 (9.57)	42 (9.13)
79	BJP	230 (55.69)	INC	149 (36.08)	81 (19.61)	AIMIM	12 (2.91)	22 (5.33)
80	BJP	469 (72.15)	INC	132 (20.31)	337 (51.84)	AIMIM	18 (2.77)	31 (4.77)
81	BJP	355 (50.57)	INC	237 (33.76)	118 (16.81)	VBA	65 (9.26)	45 (6.41)
82	BJP	487 (56.5)	INC	229 (26.57)	258 (29.93)	VBA	115 (13.34)	31 (3.6)
83	BJP	509 (85.12)	INC	47 (7.86)	462 (77.26)	VBA	21 (3.51)	21 (3.51)
84	BJP	384 (65.64)	VBA	159 (27.18)	225 (38.46)	INC	16 (2.74)	26 (4.44)
85	BJP	672 (70.37)	INC	203 (21.26)	469 (49.11)	VBA	47 (4.92)	33 (3.46)
86	BJP	615 (65.78)	INC	181 (19.36)	434 (46.42)	VBA	112 (11.98)	27 (2.89)
87	BJP	436 (49.32)	INC	357 (40.38)	79 (8.94)	VBA	74 (8.37)	17 (1.92)
88	BJP	226 (54.2)	INC	182 (43.65)	44 (10.55)	VBA	6 (1.44)	3 (0.72)
89	BJP	473 (58.47)	INC	195 (24.1)	278 (34.37)	VBA	131 (16.19)	10 (1.24)
90	BJP	306 (63.22)	INC	155 (32.02)	151 (31.2)	VBA	12 (2.48)	11 (2.27)
91	BJP	445 (54.14)	INC	343 (41.73)	102 (12.41)	VBA	10 (1.22)	24 (2.92)
92	BJP	452 (67.77)	INC	203 (30.43)	249 (37.34)	VBA	6 (0.9)	6 (0.9)
93	BJP	490 (67.87)	INC	216 (29.92)	274 (37.95)	VBA	6 (0.83)	10 (1.39)
94	BJP	351 (55.54)	INC	263 (41.61)	88 (13.93)	VBA	8 (1.27)	10 (1.58)
95	INC	211 (54.24)	BJP	171 (43.96)	40 (10.28)	VBA	1 (0.26)	6 (1.54)
96	BJP	246 (34.26)	INC	228 (31.75)	18 (2.51)	VBA	216 (30.08)	28 (3.9)
97	BJP	500 (61.65)	INC	235 (28.98)	265 (32.67)	VBA	61 (7.52)	15 (1.85)
98	BJP	439 (59.32)	INC	274 (37.03)	165 (22.29)	VBA	16 (2.16)	11 (1.49)
99	BJP	498 (60.44)	INC	234 (28.4)	264 (32.04)	VBA	70 (8.5)	22 (2.67)
100	INC	173 (47.92)	VBA	90 (24.93)	83 (22.99)	BJP	87 (24.1)	11 (3.05)
101	BJP	346 (59.97)	VBA	127 (22.01)	219 (37.96)	INC	93 (16.12)	11 (1.91)
102	BJP	423 (51.21)	VBA	189 (22.88)	234 (28.33)	INC	179 (21.67)	35 (4.24)
103	BJP	174 (50.73)	INC	139 (40.52)	35 (10.21)	VBA	27 (7.87)	3 (0.87)
104	BJP	485 (66.26)	INC	140 (19.13)	345 (47.13)	VBA	74 (10.11)	33 (4.51)
105	BJP	380 (50.67)	VBA	177 (23.6)	203 (27.07)	INC	167 (22.27)	26 (3.47)

Contd....

## Socio-Economic Amenities - Rural

### Access to Education Facilities

Particulars	Number of Villages (% of Population)				
	Available	Not Available	If Not Available (Distance of Nearest Facility)		
			A	B	C
Govt. Primary School	202 (100)	1 (0)	1 (0)	0 (0)	0 (0)
Private Primary School	8 (14)	195 (86)	0 (0)	0 (0)	0 (0)
Govt. Middle School	155 (91)	48 (9)	31 (6)	13 (2)	0 (0)
Private Middle School	28 (28)	175 (72)	2 (0)	2 (0)	0 (0)
Govt. Secondary School	45 (45)	158 (55)	42 (16)	34 (11)	9 (3)
Private Secondary School	10 (11)	193 (89)	30 (11)	32 (11)	7 (2)
Govt. Senior Secondary School	18 (25)	185 (75)	35 (15)	43 (16)	33 (14)
Private Senior Secondary School	4 (10)	199 (90)	14 (5)	31 (14)	27 (9)
Govt. Arts and Science Degree College	2 (8)	201 (92)	12 (5)	30 (13)	59 (29)
Private Arts and Science Degree College	0 (0)	203 (100)	8 (3)	26 (12)	66 (30)
Govt. Engineering College	0 (0)	203 (100)	2 (1)	2 (2)	161 (78)
Private Engineering College	0 (0)	203 (100)	3 (2)	6 (3)	29 (15)
Govt. Medicine College	0 (0)	203 (100)	1 (0)	1 (1)	174 (83)
Private Medicine College	0 (0)	203 (100)	3 (2)	2 (1)	22 (12)
Govt. Management Institute	0 (0)	203 (100)	0 (0)	0 (0)	151 (74)
Private Management Institute	0 (0)	203 (100)	0 (0)	1 (1)	51 (25)
Govt. Polytechnic	0 (0)	203 (100)	4 (2)	3 (1)	163 (78)
Private Polytechnic	0 (0)	203 (100)	0 (0)	5 (3)	28 (17)
Govt. Vocational Training School/ITI	0 (0)	203 (100)	4 (2)	4 (2)	161 (72)
Private Vocational Training School/ITI	1 (5)	202 (95)	0 (0)	5 (3)	28 (17)
Govt. Non Formal Training Centre	0 (0)	203 (100)	0 (0)	0 (0)	151 (74)
Private Non Formal Training Centre	0 (0)	203 (100)	0 (0)	1 (1)	51 (25)
Govt. School For Disabled	0 (0)	203 (100)	0 (0)	0 (0)	151 (74)
Private School For Disabled	0 (0)	203 (100)	0 (0)	1 (1)	51 (25)
Government Others	0 (0)	203 (100)	0 (0)	0 (0)	0 (0)
Private Others	2 (8)	201 (92)	0 (0)	0 (0)	0 (0)

Note : Distance A : Less than 5 km; B : Between 5-10 km; C : 10+ km.; Source : Data Analysis is based on 2011 Census.

## DISCLAIMER

The Terms of Use and Disclaimer of Datanet India Private Limited (hereinafter referred to as "Datanet") for use of this analysis report of **Naigaon Assembly Constituency (Naigaon Vidhan Sabha)** :-

1. **Assembly Factbook™** is a Registered Trade Mark owned by Datanet.
2. All the maps are sketched and graphical representation only and have not been drawn to the scale and also not to represent the actual geographical area or boundary of the unit.
3. The data for the aforesaid analysis is based on authentic sources and has been culled from the various publications of Census, CSO and NSSO for district and block level data, various central and state government departments, Central & State Elections Commissions and the concerned Returning Officers' releases, Electoral Rolls, Election results and allied publications, internal assessment, surveys, estimates and analysis. Therefore, certain adjustment of data at micro level may have been done to arrive closer to the macro data.
4. Data have been provided on an "As Is" and "As AVAILABLE" basis
5. The colours shown in the maps or diagram and charts of a particular party, alliance or AC are indicative and do not represent them.
6. This publication which includes maps, sheets, graphs and data would be the property under copyright of Datanet only. The user may use these for its internal study, analysis and research purposes. It's public display, re-selling or any commercial uses by the user are not allowed.
7. Datanet has taken due care and caution in compilation and processing of data and allied information, but does not guarantee the accuracy, adequacy or completeness of any information/analysis and will be not responsible for any errors or omissions or for the results obtained from the use of such information/analysis.
8. All the contents for the publication have been culled from various authentic sources and Datanet reasonably believes such sources to be reliable, but does not make any representations, express or implied as to the accuracy or fitness of use of such information. The information or contents of the information/analysis do not constitute advice and should not be relied upon in making (or refraining from making) any decision. Any reliance placed upon the information provided by Datanet is the sole responsibility and strictly at the user's risk.
9. In no event will Datanet be liable for any damages (including, without limitation, damages for loss of business projects, or loss of profits) arising in contract, tort or otherwise from the use of or inability to use any of its contents, or from any action taken (or refrained from being taken) as a result of using the analysis or any of its contents. Datanet its directors, owners, editors, officials, employees, distributor and agents or any associate will not be liable for any errors in the information contained or any consequences arising from the use of the contents of the provided information/analysis.
10. If any provision of these terms and conditions is held invalid or illegal or unenforceable for any reason by any court of competent jurisdiction, such provision shall be severed and the remainder of provisions of the terms and conditions shall continue in full force and effect as if the Term of Use had been executed with the invalid, illegal or unenforceable provision eliminated.
11. If there are any discrepancies in the information provided, please bring it to attention of Datanet for suitable rectification measures.



**Buy Online This Complete Book At**  
**Datanet India eBooks Store**

[www.indiastatpublications.com](http://www.indiastatpublications.com)

or go directly at

[http://www.indiastatpublications.com/  
Assembly\\_factbook/Maharashtra/Nanded/ Naigaon](http://www.indiastatpublications.com/Assembly_factbook/Maharashtra/Nanded/Naigaon)

 **indiastat**elections

ISBN : 978-83-5293-297-9



9 787352 932979