



Maharashtra

# Assembly Factbook™

Nanded North Assembly Constituency



Key Electoral Data of Nanded North  
Assembly Constituency (Vidhan Sabha)

Maharashtra

# Assembly Factbook™

Nanded North Assembly Constituency



Nanded North Vidhan Sabha

## **Editor & Director**

Dr. R.K. Thukral

## **Research Editor**

Dr. Shafeeq Rahman

## **Compiled, Researched and Published by Datanet India Pvt. Ltd.**

D-100, 1st Floor,

Okhla Industrial Area, Phase-I,  
New Delhi- 110020.

Ph.: 91-11- 43580781-84

Email : support@indiastatpublications.com

Website : www.indiastatelections.com

## **Online Book Store :**

www.indiastatpublications.com

**Report No. :** AFB/MH-086-0125

**ISBN :** 978-93-5293-298-6

**First Edition :** January, 2018

**Eighth Updated Edition :** January, 2025

**Price :** Rs.11500/-

US\$ 310

**© Datanet India Pvt. Ltd.**

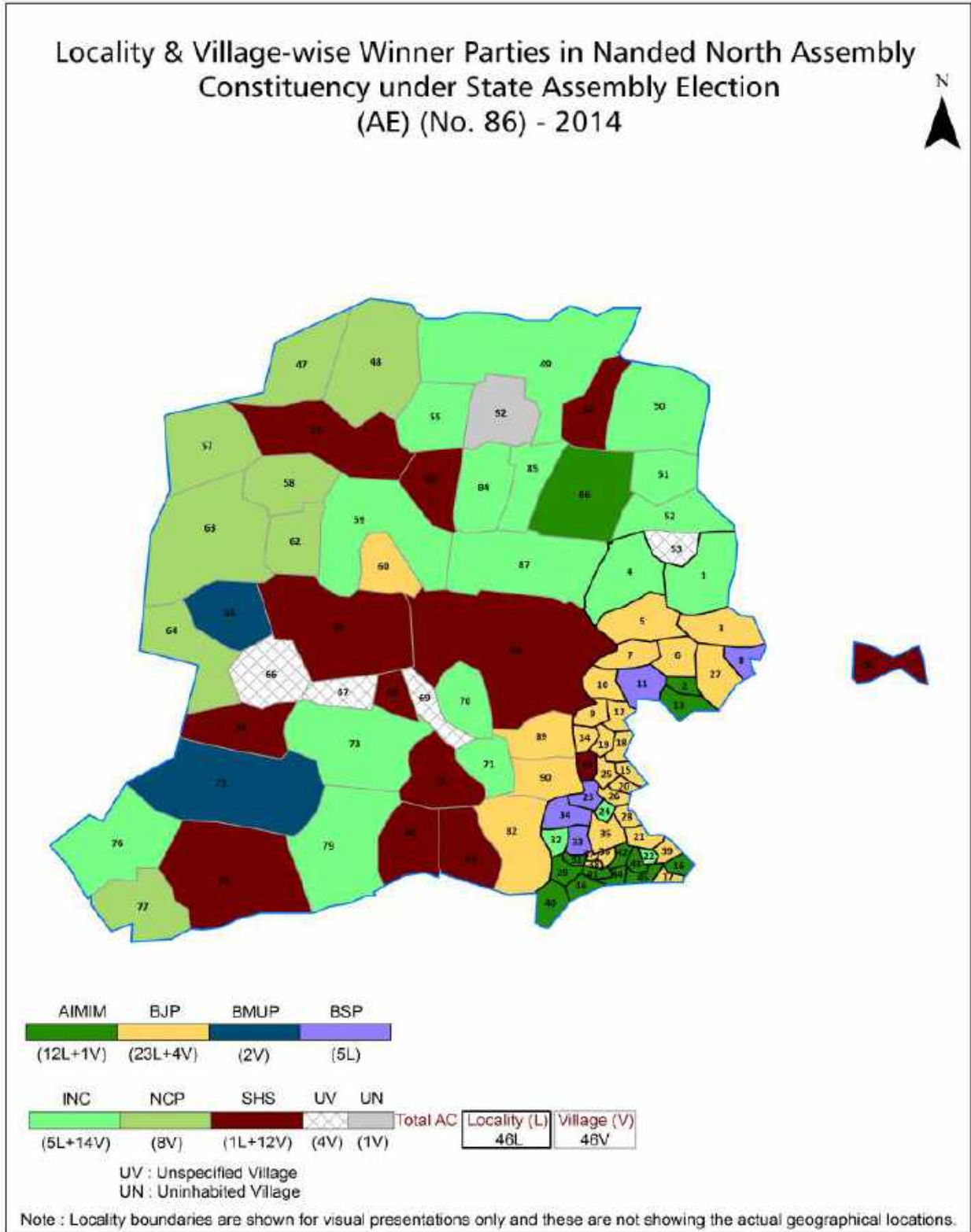
All rights reserved. No part of this book may be reproduced, stored in a retrieval system or transmitted in any form or by any means, mechanical photocopying, photographing, scanning, recording or otherwise without the prior written permission of the publisher. Please refer to Disclaimer at page no. 228 for the use of this publication.

Printed in India

# Contents

No.	Particulars	Page No.
	<b>Introduction</b>	
1	Assembly Constituency - (Vidhan Sabha) at a Glance   Features of Assembly as per Delimitation Commission of India (2008)	1-2
	<b>Location and Political Maps</b>	
2	Location Map   Boundaries of Assembly Constituency - (Vidhan Sabha) in District   Boundaries of Assembly Constituency under Parliamentary Constituency - (Lok Sabha)   Locality & Village-wise Winner Parties- 2024-PE, 2024-AE, 2019-PE, 2019-AE, 2014-PE, 2014-AE, 2009-PE and 2009-AE	3-10
	<b>Administrative Setup (2011)</b>	
3	District   Sub-district   Towns   Villages   Inhabited Villages   Uninhabited Villages   Village Panchayat   Intermediate Panchayat	11-15
	<b>Demographics (2011)</b>	
4	Population   Households   Rural/Urban Population   Villages by Population Size   Sex Ratio (Total & 0-6 Years)   Religious Population   Social Population   Literacy Rate	16-17
	<b>Electoral Features</b>	
5	Important Dates of Last Elections Held   Electors by Gender   Service Electors   Voters   Voters Turnout   Polling Stations & Average Number of Electors per Polling Station   Electors by Age Group   Present Elected Representatives	18-23
	<b>Historical Summary Election Results</b>	
6	Vote Share of Major Parties   Winning Margin (Number & Percentage   Polarity of Parties   Summary Result of Assembly Segment of Parliamentary Elections 2024, 2019, 2014 and 2009   Summary Result of Assembly Elections 2024, 2019, 2014 and 2009	24-34
	<b>Polling Station Level Election Results</b>	
7	Name and Number of Polling Station 2024-PE, 2024-AE, 2019-PE, 2019-AE, 2014-PE, 2014-AE, 2009-PE and 2009-AE   Polling Station-wise Electors, Voters & Voters Turnout 2024-PE, 2024-AE, 2019-PE, 2019-AE, 2014-PE, 2014-AE, 2009-PE and 2009-AE   Polling Station wise Elections Results 2024-PE, 2024-AE, 2019-PE, 2019-AE, 2014-PE, 2014-AE, 2009-PE and 2009-AE	35-206
	<b>Share of Assembly Constituency</b>	
8	Share of Assembly Constituency - (Vidhan Sabha) in State, District and Parliamentary Constituency - (Lok Sabha)	207
	<b>Socio-Economic Amenities (2011)</b>	
9	Access to Administrative Units   Agricultural, Manufacturing and Industrial Commodities   Demographic Indicators   Education   Health & Manpower   Drinking Water Supply   Sanitation   Entertainment and Recreations Infrastructure   Power   Food Allocation Distribution and Marketing of Agriculture Commodities Infrastructure   Transport and Road Infrastructure   Communication   Banking and Financial Services   Land Use   Irrigation Source	209-223
10	<b>Abbreviation &amp; Sources</b>	225-226
11	<b>Disclaimer</b>	228

Location & Political Map



## Administrative Setup

### List of Village Panchayat & Intermediate Panchayat (Block) Name - 2011

Village Name	Village Panchayat Name	Intermediate Panchayat Name
Alegaon	Alegaon	Nanded
Bhalki	-	Nanded
Bhanpur	Wanegaon	Nanded
Bondhar Tarf Nerli	Bondhar	Nanded
Borgaon Telang	Borgaon	Nanded
Chikhali Bk.	-	Nanded
Chikhali Kh.	Chikhali	Nanded
Chimegaon	Chimegaon	Nanded
Daryapur	Daryapur	Nanded
Dhanora	Dhnora	Nanded
Dhoki	Dhoki	Nanded
Ekdara	Ekdara	Nanded
Hassapur	Hassapur	Nanded
Jaitapur	Jaitapur	Nanded
Kakandi Tarf Pasadgaon	Kakandi	Nanded
Kamtha Kh.	Kamtha	Nanded
Kasarkheda	Kasarkhed	Nanded
Khadki	Khadki	Nanded
Khurgaon	Khurgaon	Nanded
Kottirth	Kattirth	Nanded
Limbgaon	Limbgaon	Nanded
Marlak Bk.	Marlak	Nanded
Marlak Kh.	Marlak	Nanded
Naleshwar	Nalehvar	Nanded
Nandusa	Nandusa	Nanded
Nasaratpur	Nasratpur	Nanded
Nerli	Nerli	Nanded
Nila	Nila	Nanded
Pasadgaon	Pasadgaon	Nanded

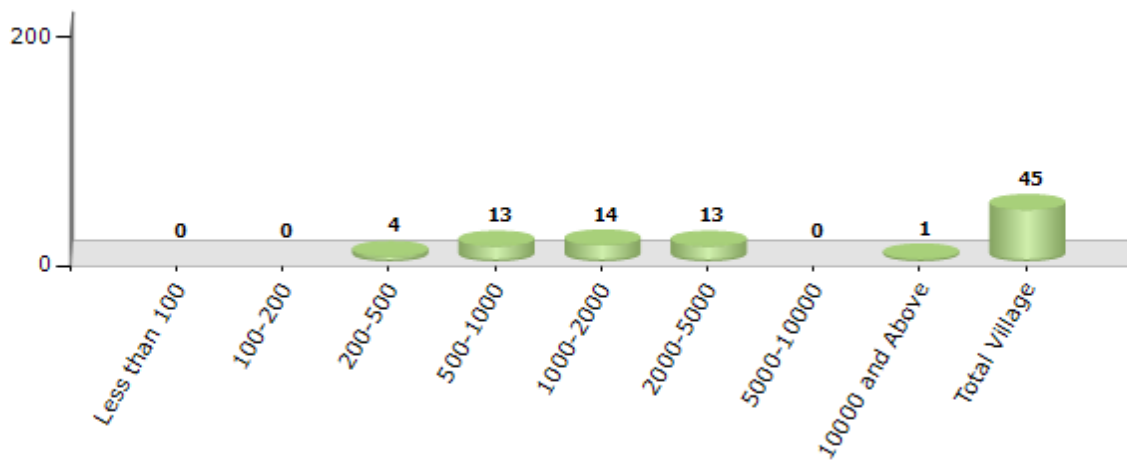
Contd....

Demographics

Number of Villages by Population Size - 2011

Less than 100	100-200	200-500	500-1000	1000-2000	2000-5000	5000-10000	10000 and Above	Total Village
0	0	4	13	14	13	0	1	45

Number of Villages by Population Size - 2011

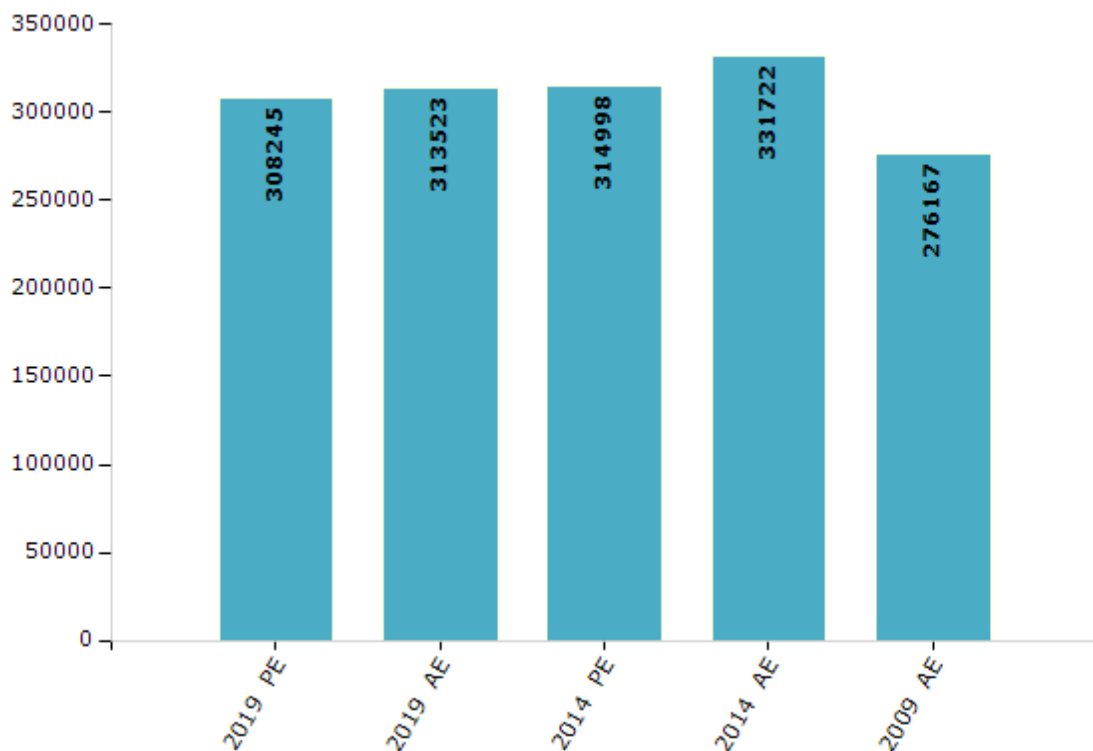


## Electoral Features

### Electors by Male & Female

Year	Male	Female	Others	Total	Year	Male	Female	Others	Total
2019 PE	159927	148270	48	308245	1999 AE	-	-	-	-
2019 AE	162423	151053	47	313523	1995 AE	-	-	-	-
2014 PE	165348	149648	2	314998	1990 AE	-	-	-	-
2014 AE	173707	158005	10	331722	1985 AE	-	-	-	-
2009 PE	-	-	-	-	1980 AE	-	-	-	-
2009 AE	145490	130677	-	276167	1978 AE	-	-	-	-
2004 PE	-	-	-	-	1972 AE	-	-	-	-
2004 AE	-	-	-	-	1967 AE	-	-	-	-
1999 PE	-	-	-	-	1962 AE	-	-	-	-

Number of Electors



**Note :** AE : Assembly Election, PE : Assembly Segment of Parliamentary Election



## Historical Summary Election Results

### Summary Result of Assembly Election - 2014

Candidate Name	Party	Votes	Votes %
D.P.Sawant	INC	40356	22.69
Pandhare Sudhakar Ramrao	BJP	32754	18.42
Abdul Habeeb Abdul Rahim	AIMIM	32333	18.18
Deshmukh Milind Uttamrao ( Chate )	SHS	23103	12.99
Gaikwad Suresh Gyanoba	BSP	20549	11.55
Kadam Sunil Shamrao	NCP	10857	6.1
Rajratna Ambedkar	BMUP	5716	3.21
Dharmbhushan Adv. Dilip Thakur	MNS	5330	3
Sadavarte Niwarati Ukaji	rpsn	577	0.32
Yousuf Khan Ismail	IND	487	0.27
Asadulha Khan Mahemuedkhan	IND	410	0.23
Abdul A. Razak Abdul Wahab	IND	401	0.23
Gouse Inamdar Hafijoddin Inamdar	IND	367	0.21
Sanjay Khandu Hatkar	RPIE	366	0.21
Pathan Zafar Alikhan Mahemood Alikhan	IND	272	0.15
Dr.Madhukar Kishnrao Kshirsagar	IND	269	0.15
Mohmad Mohsin Khan @ Lala	MBT	254	0.14
M.Mukheed M.Saab	WPOI	224	0.13
Shaikh Afzaluddin Alies Prof. Shaikh Sir	IND	219	0.12
Tahezib Patel Khaja Ali Sayyad	IND	218	0.12
Bhadarge Bhaurao Mariba	IND	215	0.12
Sharma Sanjay Bholashankar	IND	211	0.12
Vaishali Adv. Marotrao Hukke Patil	IND	207	0.12
Gajbhare Sahebrao Bhiwa	IND	205	0.12
Lakade Nana Dagduji	IND	201	0.11
Md. Sadeeq A.Majeed	IND	187	0.11
Sagar Maroti Jadhav	RKCGP	182	0.1
Tompe Ramrao Khanduji	IND	181	0.1
Devidas Sambhaji Dhabe	RPI	180	0.1
Bhalerao Ramesh Namdevrao	RLD	151	0.08

Contd....

## Polling Station Level Election Results

### Number and Name of Polling Stations (PS) (2019 AE)

Number of Polling Stations	Name of Polling Stations	Number of Polling Stations	Name of Polling Stations
1	Gram Panchayat Office Kasarkheda Meeting Hall	22	Sana Urdu Primary School Class 1
2	Rajmata jijau Kuposhan Mukd And Ananddayi Shikshanasah ISO Anganwadi kasarkheda	23	Sana Urdu High School South Side class 3 Chaitany
3	Zilha Parishad Primary School Kasarakheda	24	Sana Urdu High School South Side Chaitanyanagar
4	Zilha Parishad Primary School Nandusa	25	Sandipani Public School sunil nagar North Side Fir
5	Zilha Parishad Primary School Bhalki	26	Sandipani Public School Sunil Nagar North Side Roo
6	Zilha Parishad Primary School Ekdara	27	Sandipani Public School Sunil Nagar North Side Roo
7	Zilha Parishad Primary School Ekdara	28	Lal Bahadur Shastri High School West Side Class 4
8	Zilha Parishad Primary School Alegaon	29	Lal bahadur Shastri High School Class 2
9	Zilha Parishad Primary School Chikhali.bu	30	Lal bahadur Shastri High School Class 3
10	Zilha Parishad Primary School Khurgaon	31	Lal Bahadur Shastri High School Class 8 A East
11	Zilha Parishad Primary School Pasadgaon	32	Veankatrao Tarodekar High School Class 6
12	Zilha Parishad Primary School Chimegaon Room No. 1	33	Veankatrao Tarodekar High School Class 9
13	Zilha Parishad Kendriy Primary School Nila Room No	34	Rashtramata School Sambhaji Nagar Anganwadi Taroda
14	Zilha Parishad Kendriy Primary School Nila Room No	35	Rashtramata School Sambhaji Nagar Taroda Bu Room N
15	Zilha Parishad Primary School Chikhali.Kh	36	Sandipani Public School Sunilnagar South Side 4 R
16	Zilha Parishad Primary School Bondhar Tarfe Nerli	37	Sandipani Public School Sunilnagar South Side 5 R
17	Zilha Parishad Primary School Nerli Room No. 2	38	Rashtramata Indira Gandhi Primary School Hall No.
18	Zilha Parishad Primary School Nerli Room No. 3	39	Rashtramata Indira Gandhi Primary School Hall No.
19	Zilha Parishad Primary School West Side Taroda Bk.	40	Rashtramata Indira Gandhi Primary School Hall No.
20	Zilha Parishad Primary School West Side Taroda Bk.	41	Zilha Parishad Primary School Puyani
21	Sana Urdu Primary School Class 5 Jinyakhalachi Roo	42	Zilha Parishad Primary School Puyani Hall No.4

Contd....

## Polling Station Level Election Results

### Polling Station-wise Votes Secured by Overall Top Five Parties in Nanded North Assembly in Assembly Election (AE) under Nanded Parliamentary Constituency in Maharashtra (2019)

Number of Polling Station	Winner - Balaji Devidasrao Kalyankar (SHS)	Runner-up - D. P. Savant (INC)	3rd - Feroz Lala (AIMIM)	4th - Mukundrao Narharrao Chawre (VBA)	5th - Dr. Prakash Govindrao Bagate (BSP)	NOTA	Other	Total Votes Secured
36	121	166	11	140	9	4	10	461
37	171	134	13	116	2	3	5	444
38	103	186	5	517	5	1	17	834
39	126	131	0	216	5	1	10	489
40	100	114	0	185	7	3	8	417
41	388	155	0	12	1	2	12	570
42	302	192	0	51	3	0	16	564
43	552	227	1	19	2	3	15	819
44	429	286	2	111	10	2	20	860
45	207	104	2	124	2	1	23	463
46	153	169	1	103	4	9	35	474
47	78	141	0	214	9	9	19	470
48	732	200	2	4	1	4	17	960
49	236	167	57	248	5	2	21	736
50	164	58	1	28	1	0	5	257
51	581	111	1	62	2	2	14	773
52	411	88	9	56	4	2	4	574
53	343	226	67	181	5	2	18	842
54	208	117	11	204	23	3	8	574
55	215	101	13	118	7	1	16	471
56	251	148	22	270	4	0	18	713
57	395	155	8	69	5	4	12	648
58	210	91	5	72	8	0	10	396
59	336	97	2	31	0	2	11	479
60	335	162	6	59	3	6	16	587
61	459	176	7	73	5	6	7	733
62	378	103	12	41	3	4	4	545
63	110	126	52	100	4	1	7	400
64	367	95	9	43	8	2	5	529
65	221	118	14	103	8	0	7	471
66	285	134	2	40	3	1	8	473
67	328	107	0	82	3	4	4	528
68	492	108	0	20	9	6	4	639
69	466	155	4	95	2	1	6	729
70	603	130	1	50	8	2	19	813

Contd....

Polling Station Level Election Results

Winner, Runner-up and 3rd Party Position & Winning Margin According to Polling Stations in Nanded North Assembly in Assembly Election (AE) under Nanded Parliamentary Constituency in Maharashtra (2019)

Polling Station Number	Winner Party	Winner Votes (%)	Runner-up Party	Runner-up Votes (%)	Winning Margin Votes (%)	Third Party	Third Party Votes (%)	Other Votes (%)
71	SHS	498 (79.17)	INC	99 (15.74)	399 (63.43)	VBA	15 (2.38)	17 (2.7)
72	SHS	417 (49)	INC	231 (27.14)	186 (21.86)	VBA	159 (18.68)	44 (5.17)
73	SHS	233 (35.96)	INC	233 (35.96)	0 (0)	VBA	126 (19.44)	56 (8.64)
74	SHS	286 (44.97)	INC	199 (31.29)	87 (13.68)	VBA	103 (16.19)	48 (7.55)
75	VBA	266 (52.47)	SHS	109 (21.5)	157 (30.97)	INC	101 (19.92)	31 (6.11)
76	VBA	270 (45.76)	INC	173 (29.32)	97 (16.44)	SHS	110 (18.64)	37 (6.27)
77	VBA	122 (32.45)	INC	119 (31.65)	3 (0.8)	SHS	98 (26.06)	37 (9.84)
78	VBA	323 (44.86)	INC	194 (26.94)	129 (17.92)	SHS	125 (17.36)	78 (10.83)
79	AIMIM	258 (49.24)	INC	134 (25.57)	124 (23.67)	SHS	56 (10.69)	76 (14.5)
80	AIMIM	455 (51.65)	INC	213 (24.18)	242 (27.47)	VBA	150 (17.03)	63 (7.15)
81	INC	189 (28.72)	SHS	187 (28.42)	2 (0.3)	AIMIM	174 (26.44)	108 (16.41)
82	SHS	290 (53.6)	INC	149 (27.54)	141 (26.06)	VBA	57 (10.54)	45 (8.32)
83	SHS	127 (48.47)	INC	84 (32.06)	43 (16.41)	AIMIM	42 (16.03)	9 (3.44)
84	SHS	241 (65.14)	INC	89 (24.05)	152 (41.09)	VBA	18 (4.86)	22 (5.95)
85	SHS	374 (65.16)	INC	139 (24.22)	235 (40.94)	VBA	33 (5.75)	28 (4.88)
86	SHS	281 (59.91)	INC	128 (27.29)	153 (32.62)	VBA	29 (6.18)	31 (6.61)
87	SHS	152 (55.47)	INC	76 (27.74)	76 (27.73)	VBA	32 (11.68)	14 (5.11)
88	SHS	221 (70.83)	INC	64 (20.51)	157 (50.32)	VBA	14 (4.49)	13 (4.17)
89	VBA	389 (67.07)	INC	113 (19.48)	276 (47.59)	AIMIM	38 (6.55)	40 (6.9)
90	AIMIM	154 (56.62)	INC	59 (21.69)	95 (34.93)	VBA	42 (15.44)	17 (6.25)
91	SHS	117 (34.31)	INC	104 (30.5)	13 (3.81)	AIMIM	67 (19.65)	53 (15.54)
92	SHS	155 (36.99)	INC	148 (35.32)	7 (1.67)	VBA	74 (17.66)	42 (10.02)
93	INC	122 (40)	SHS	84 (27.54)	38 (12.46)	VBA	54 (17.7)	45 (14.75)
94	SHS	133 (43.04)	INC	88 (28.48)	45 (14.56)	AIMIM	43 (13.92)	45 (14.56)
95	AIMIM	497 (64.13)	INC	195 (25.16)	302 (38.97)	VBA	43 (5.55)	40 (5.16)
96	AIMIM	261 (54.95)	INC	152 (32)	109 (22.95)	VBA	32 (6.74)	30 (6.32)
97	AIMIM	388 (71.72)	INC	116 (21.44)	272 (50.28)	VBA	20 (3.7)	17 (3.14)
98	AIMIM	273 (53.74)	INC	128 (25.2)	145 (28.54)	SHS	42 (8.27)	65 (12.8)
99	AIMIM	501 (72.71)	INC	159 (23.08)	342 (49.63)	VBA	13 (1.89)	16 (2.32)
100	AIMIM	567 (62.51)	INC	236 (26.02)	331 (36.49)	VBA	43 (4.74)	61 (6.73)
101	AIMIM	267 (57.05)	INC	135 (28.85)	132 (28.2)	VBA	29 (6.2)	37 (7.91)
102	VBA	420 (61.76)	INC	159 (23.38)	261 (38.38)	AIMIM	47 (6.91)	54 (7.94)
103	SHS	277 (45.26)	INC	166 (27.12)	111 (18.14)	AIMIM	103 (16.83)	66 (10.78)
104	SHS	234 (49.37)	INC	108 (22.78)	126 (26.59)	AIMIM	81 (17.09)	51 (10.76)
105	AIMIM	197 (40.7)	INC	123 (25.41)	74 (15.29)	SHS	93 (19.21)	71 (14.67)

Contd....

## Socio-Economic Amenities - Rural

### Access to Education Facilities

Particulars	Number of Villages (% of Population)				
	Available	Not Available	If Not Available (Distance of Nearest Facility)		
			A	B	C
Govt. Primary School	45 (100)	0 (0)	0 (0)	0 (0)	0 (0)
Private Primary School	3 (24)	42 (76)	0 (0)	0 (0)	0 (0)
Govt. Middle School	35 (94)	10 (6)	7 (4)	3 (2)	0 (0)
Private Middle School	9 (44)	36 (56)	0 (0)	0 (0)	0 (0)
Govt. Secondary School	9 (48)	36 (52)	7 (11)	21 (31)	3 (4)
Private Secondary School	4 (12)	41 (88)	1 (1)	2 (3)	1 (0)
Govt. Senior Secondary School	4 (32)	41 (68)	8 (15)	22 (35)	6 (7)
Private Senior Secondary School	2 (5)	43 (95)	1 (1)	2 (3)	0 (0)
Govt. Arts and Science Degree College	1 (19)	44 (81)	3 (6)	27 (49)	10 (16)
Private Arts and Science Degree College	0 (0)	45 (100)	0 (0)	0 (0)	4 (10)
Govt. Engineering College	0 (0)	45 (100)	0 (0)	21 (32)	18 (35)
Private Engineering College	0 (0)	45 (100)	0 (0)	1 (4)	5 (29)
Govt. Medicine College	0 (0)	45 (100)	0 (0)	22 (36)	19 (36)
Private Medicine College	0 (0)	45 (100)	0 (0)	0 (0)	4 (28)
Govt. Management Institute	0 (0)	45 (100)	1 (3)	22 (37)	19 (52)
Private Management Institute	0 (0)	45 (100)	0 (0)	0 (0)	3 (9)
Govt. Polytechnic	0 (0)	45 (100)	0 (0)	23 (39)	19 (52)
Private Polytechnic	0 (0)	45 (100)	0 (0)	0 (0)	3 (9)
Govt. Vocational Training School/ITI	0 (0)	45 (100)	0 (0)	23 (39)	19 (52)
Private Vocational Training School/ITI	0 (0)	45 (100)	0 (0)	0 (0)	3 (9)
Govt. Non Formal Training Centre	0 (0)	45 (100)	1 (3)	22 (37)	19 (52)
Private Non Formal Training Centre	0 (0)	45 (100)	0 (0)	0 (0)	3 (9)
Govt. School For Disabled	0 (0)	45 (100)	1 (3)	22 (37)	19 (52)
Private School For Disabled	0 (0)	45 (100)	0 (0)	0 (0)	3 (9)
Government Others	0 (0)	45 (100)	0 (0)	0 (0)	0 (0)
Private Others	1 (19)	44 (81)	0 (0)	0 (0)	0 (0)

Note : Distance A : Less than 5 km; B : Between 5-10 km; C : 10+ km.; Source : Data Analysis is based on 2011 Census.

## DISCLAIMER

The Terms of Use and Disclaimer of Datanet India Private Limited (hereinafter referred to as "Datanet") for use of this analysis report of **Nanded North Assembly Constituency (Nanded North Vidhan Sabha)** :-

1. **Assembly Factbook™** is a Registered Trade Mark owned by Datanet.
2. All the maps are sketched and graphical representation only and have not been drawn to the scale and also not to represent the actual geographical area or boundary of the unit.
3. The data for the aforesaid analysis is based on authentic sources and has been culled from the various publications of Census, CSO and NSSO for district and block level data, various central and state government departments, Central & State Elections Commissions and the concerned Returning Officers' releases, Electoral Rolls, Election results and allied publications, internal assessment, surveys, estimates and analysis. Therefore, certain adjustment of data at micro level may have been done to arrive closer to the macro data.
4. Data have been provided on an "As Is" and "As AVAILABLE" basis
5. The colours shown in the maps or diagram and charts of a particular party, alliance or AC are indicative and do not represent them.
6. This publication which includes maps, sheets, graphs and data would be the property under copyright of Datanet only. The user may use these for its internal study, analysis and research purposes. It's public display, re-selling or any commercial uses by the user are not allowed.
7. Datanet has taken due care and caution in compilation and processing of data and allied information, but does not guarantee the accuracy, adequacy or completeness of any information/analysis and will be not responsible for any errors or omissions or for the results obtained from the use of such information/analysis.
8. All the contents for the publication have been culled from various authentic sources and Datanet reasonably believes such sources to be reliable, but does not make any representations, express or implied as to the accuracy or fitness of use of such information. The information or contents of the information/analysis do not constitute advice and should not be relied upon in making (or refraining from making) any decision. Any reliance placed upon the information provided by Datanet is the sole responsibility and strictly at the user's risk.
9. In no event will Datanet be liable for any damages (including, without limitation, damages for loss of business projects, or loss of profits) arising in contract, tort or otherwise from the use of or inability to use any of its contents, or from any action taken (or refrained from being taken) as a result of using the analysis or any of its contents. Datanet its directors, owners, editors, officials, employees, distributor and agents or any associate will not be liable for any errors in the information contained or any consequences arising from the use of the contents of the provided information/analysis.
10. If any provision of these terms and conditions is held invalid or illegal or unenforceable for any reason by any court of competent jurisdiction, such provision shall be severed and the remainder of provisions of the terms and conditions shall continue in full force and effect as if the Term of Use had been executed with the invalid, illegal or unenforceable provision eliminated.
11. If there are any discrepancies in the information provided, please bring it to attention of Datanet for suitable rectification measures.

**Buy Online This Complete Book At  
Datanet India eBooks Store**

[www.indiastatpublications.com](http://www.indiastatpublications.com)

or go directly at

[http://www.indiastatpublications.com/  
Assembly\\_factbook/Maharashtra/Nanded/ Nanded\\_North](http://www.indiastatpublications.com/Assembly_factbook/Maharashtra/Nanded/Nanded_North)

 **indiastat**elections

ISBN - 978-93-5293-298-6

