



Maharashtra

Assembly Factbook™

Nanded South Assembly Constituency



Key Electoral Data of Nanded South
Assembly Constituency (Vidhan Sabha)

Maharashtra

Assembly Factbook™

Nanded South Assembly Constituency



Nanded South Vidhan Sabha

Editor & Director

Dr. R.K. Thukral

Research Editor

Dr. Shafeeq Rahman

Compiled, Researched and Published by Datanet India Pvt. Ltd.

D-100, 1st Floor,

Okhla Industrial Area, Phase-I,
New Delhi- 110020.

Ph.: 91-11- 43580781-84

Email : support@indiastatpublications.com

Website : www.indiastatelections.com

Online Book Store :

www.indiastatpublications.com

Report No. : AFB/MH-087-0125

ISBN : 978-93-5293-299-3

First Edition : January, 2018

Eighth Updated Edition : January, 2025

Price : Rs.11500/-

US\$ 310

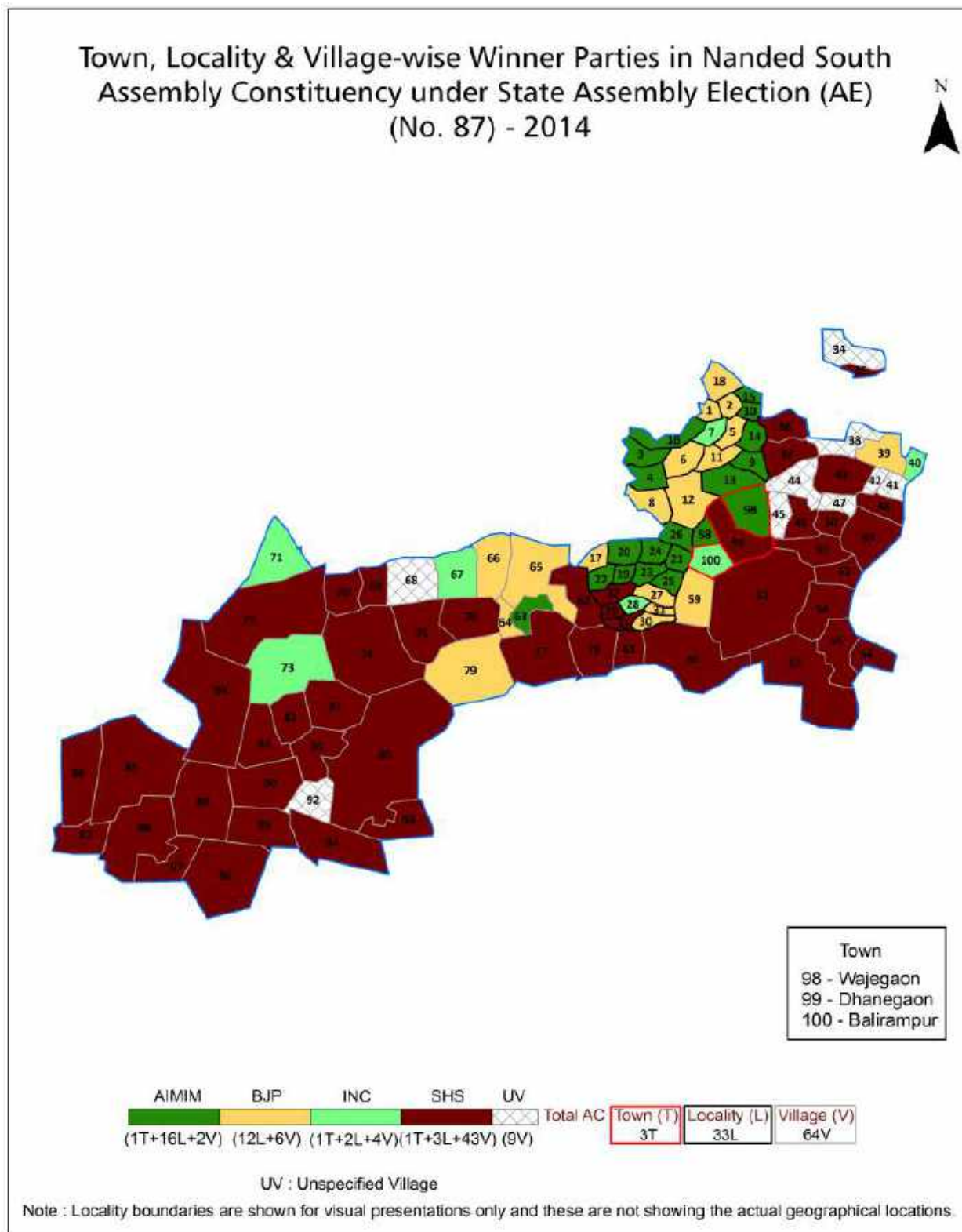
© Datanet India Pvt. Ltd.

All rights reserved. No part of this book may be reproduced, stored in a retrieval system or transmitted in any form or by any means, mechanical photocopying, photographing, scanning, recording or otherwise without the prior written permission of the publisher. Please refer to Disclaimer at page no. 223 for the use of this publication.

Printed in India

No.	Particulars	Page No.
	Introduction	
1	Assembly Constituency - (Vidhan Sabha) at a Glance Features of Assembly as per Delimitation Commission of India (2008)	1-2
	Location and Political Maps	
2	Location Map Boundaries of Assembly Constituency - (Vidhan Sabha) in District Boundaries of Assembly Constituency under Parliamentary Constituency - (Lok Sabha) Town, Locality & Village-wise Winner Parties- 2024-PE, 2024-AE, 2019-PE, 2019-AE, 2014-PE, 2014-AE, 2009-PE & 2009-AE	3-10
	Administrative Setup (2011)	
3	District Sub-district Towns Villages Inhabited Villages Uninhabited Villages Village Panchayat Intermediate Panchayat	11-16
	Demographics (2011)	
4	Population Households Rural/Urban Population Towns and Villages by Population Size Sex Ratio (Total & 0-6 Years) Religious Population Social Population Literacy Rate	17-18
	Electoral Features	
5	Important Dates of Last Elections Held Electors by Gender Service Electors Voters Voters Turnout Polling Stations & Average Number of Electors per Polling Station Electors by Age Group Present Elected Representatives	19-24
	Historical Summary Election Results	
6	Vote Share of Major Parties Winning Margin (Number & Percentage Polarity of Parties Summary Result of Assembly Segment of Parliamentary Elections 2024, 2019, 2014 and 2009 Summary Result of Assembly Elections 2024, 2019, 2014 and 2009	25-36
	Polling Station Level Election Results	
7	Name and Number of Polling Station 2024-PE, 2024-AE, 2024-PE, 2024-AE, 2019-PE, 2019-AE, 2014-PE, 2014-AE, 2009-PE and 2009-AE Polling Station-wise Electors, Voters & Voters Turnout 2024-PE, 2024-AE, 2019-PE, 2019-AE, 2014-PE, 2014-AE, 2009-PE and 2009-AE Polling Station wise Elections Results 2024-PE, 2024-AE, 2019-PE, 2019-AE, 2014-PE, 2014-AE, 2009-PE & 2009-AE	37-201
	Share of Assembly Constituency	
8	Share of Assembly Constituency - (Vidhan Sabha) in State, District and Parliamentary Constituency - (Lok Sabha)	202
	Socio-Economic Amenities (2011)	
9	Access to Administrative Units Agricultural, Manufacturing and Industrial Commodities Demographic Indicators Education Health & Manpower Drinking Water Supply Sanitation Entertainment and Recreations Infrastructure Power Food Allocation Distribution and Marketing of Agriculture Commodities Infrastructure Transport and Road Infrastructure Communication Banking and Financial Services Land Use Irrigation Source	204-218
10	Abbreviation & Sources	220-221
11	Disclaimer	223

Location & Political Map



Administrative Setup

List of Village Panchayat & Intermediate Panchayat (Block) Name - 2011

Village Name	Village Panchayat Name	Intermediate Panchayat Name
Ambesangvi	Ambesangvi	Loha
Babulgaon	Babulgaon	Nanded
Bamni P.U.	Bamni P.U.	Loha
Bet Sangvi	Bet Sangvi	Loha
Bhadra	Bhadra	Loha
Bhanagi	Bhangi	Nanded
Bhayegaon	Bhayegaon	Nanded
Bhendegaon	Bhendegaon	Loha
Bondhar Tarf Haveli	Bondhar	Nanded
Borgaon Kolha	Borgaon	Loha
Brahmanwada	Brahmanwada	Nanded
Dagadgaon	Dagadgaon	Loha
Derla	Derla	Loha
Dhangarwadi	-	Nanded
Elechpur	Fattepur	Nanded
Fattepur	Fattepur	Nanded
Gadegaon	Gadegaon	Nanded
Gangabet	Gangabet	Nanded
Gopalchavdi	Gopalchavdi	Nanded
Gundegaon	Gundagaon	Nanded
Harsad	Harsad	Loha
Hotalwadi	Hotalwadi	Loha
Injegaon	Injegaon	Nanded
Janapuri	Janapuri	Loha
Jawala	Jawala	Loha
Kakandi	Kakandi	Nanded
Kalhal	Kalhal	Nanded
Karegaon	Karegaon	Loha
Khadak Manjari	Khadak Manjari	Loha

Contd....

Demographics

Number of Villages by Population Size - 2011

Less than 100	100-200	200-500	500-1000	1000-2000	2000-5000	5000-10000	10000 and Above	Total Village
1	2	4	23	22	8	4	0	64

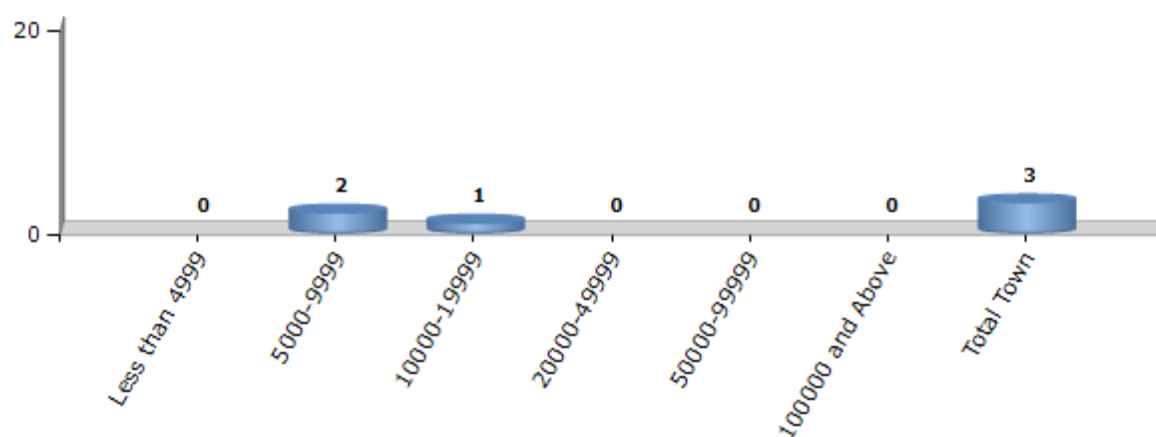
Number of Villages by Population Size - 2011



Number of Towns by Population Size - 2011

Less than 4999	5000-9999	10000-19999	20000-49999	50000-99999	100000 and Above	Total Town
0	2	1	0	0	0	3

Number of Towns by Population Size - 2011



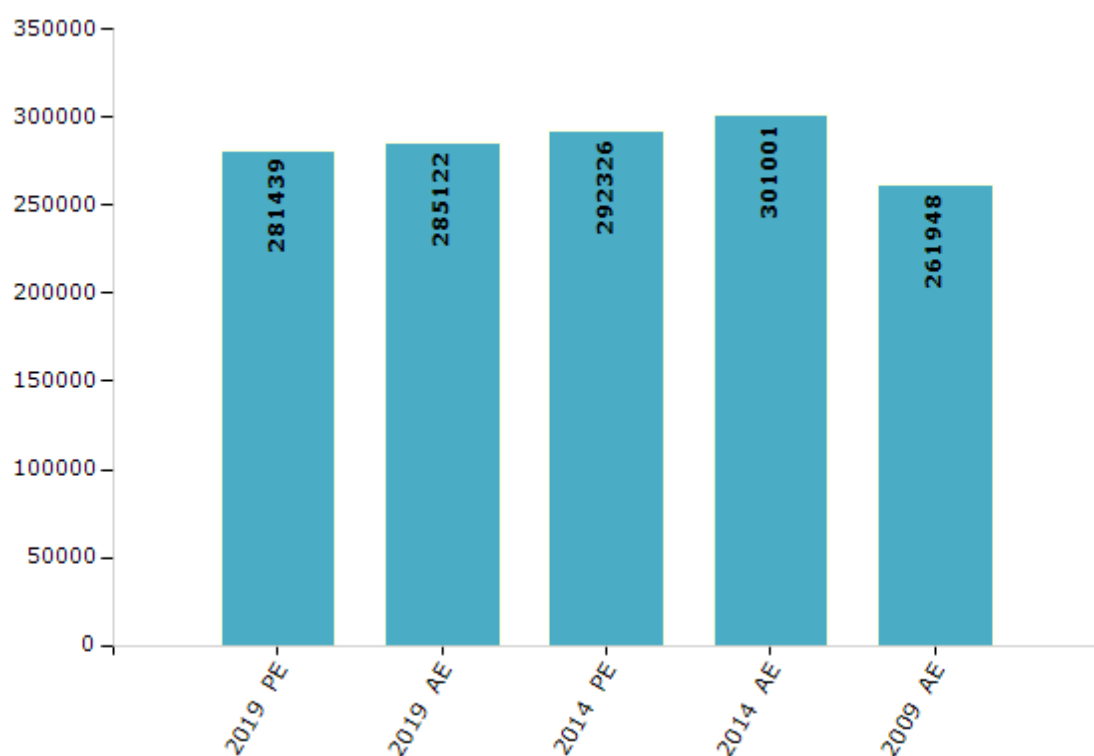
Electoral Features

Electors by Male & Female

Year	Male	Female	Others	Total
2019 PE	145823	135616	0	281439
2019 AE	147543	137579	0	285122
2014 PE	152653	139673	0	292326
2014 AE	156801	144200	0	301001
2009 PE	-	-	-	-
2009 AE	136845	125103	-	261948
2004 PE	-	-	-	-
2004 AE	-	-	-	-
1999 PE	-	-	-	-

Year	Male	Female	Others	Total
1999 AE	-	-	-	-
1995 AE	-	-	-	-
1990 AE	-	-	-	-
1985 AE	-	-	-	-
1980 AE	-	-	-	-
1978 AE	-	-	-	-
1972 AE	-	-	-	-
1967 AE	-	-	-	-
1962 AE	-	-	-	-

Number of Electors



Note : AE : Assembly Election, PE : Assembly Segment of Parliamentary Election

Historical Summary Election Results

Summary Result of Assembly Election - 2014

Candidate Name	Party	Votes	Votes %
Hemant Sriram Patil	SHS	45836	26.31
Dilip Venkatrao Kandkurte	BJP	42629	24.47
Moin Mukhtar	AIMIM	34590	19.85
Omprakash Ganeshlal Pokarna	INC	31762	18.23
Anwar Javeed Mohammad Kausar	BSP	4431	2.54
Prakash Ramrao Marawar	MNS	1812	1.04
Sham Baburao Nilangekar	BBM	1776	1.02
Godbole Ramesh Rahu	IND	1521	0.87
Syed Mobein Syed S. Abdal Gani	IND	1142	0.66
Pandurang Balaji Kakde	NCP	984	0.56
Mohammad Saleem Abdul Qayyum	BMUP	734	0.42
Gaikwad Narendra Babarao	rpsn	642	0.37
Safikh Ahmad Abdul Rafikh	IND	634	0.36
Altaf Ahmad Iqbal Ahmed	IUML	413	0.24
Sonale Ramesh Ramji	IND	387	0.22
Gajbhare Motiram Hiranman	IND	347	0.2
S. Anis S. Gulam Rasool	IND	278	0.16
Yengade Shudhodhan Nivratti	IND	274	0.16
Prof. Dhole Ashok Sambhajirao	IND	272	0.16
Bhagwan Narayan Waghmare	IND	269	0.15
Mohammad Sultanoddin S/O Mohammad Nizamoddin	IND	253	0.15
Shaikh Moin A.Rasheed	MBT	236	0.14
Md. Azim Md.Iqbal	IND	226	0.13
Riyaz Mirza Mahmood Baig	IND	209	0.12
Shaikh Moin Shaikh Maheboob	IND	181	0.1
Bajrang Amrutrao Bhendekar	IND	178	0.1
Sodi Dilipsing Gurudayalsing	IND	154	0.09
Battalwad Eknath Vitthalrao Bramhanwadekar	IND	145	0.08
A.Hasheeb Urf Babu Nawab S/O Abdul Habib Nawab	IND	144	0.08
Sadat Akbar Khan	IND	139	0.08

Contd....

Polling Station Level Election Results

Number and Name of Polling Stations (PS) (2019 AE)

Number of Polling Stations	Name of Polling Stations	Number of Polling Stations	Name of Polling Stations
1	Zillah Parishad Prathamik Shala New Gaonthan Khada	22	Nanded Textail Mill Marathi Primary School Room N
2	zhilha parishad primary school yemshetwadi Hall no	23	Navnihal Uchha Primary School Shahraheman Near Dar
3	Zillah Parishad Primary school Gadegaon	24	Navnihal Uchha Primary School Shahraheman Near Dar
4	Zillah Parishad Primary school Trikut	25	Nehru English School Somesh Colony Nanded R. No.17
5	Zillah Parishad Primary school Bondhar Tarfe Havel	26	Nehru English School Somesh Colony Nanded R. No.15
6	Zillah Parishad Primary school Wangi	27	Nehru English School Hall No. 4 Somesh Colony
7	Zillah Parishada prathamik Shala Bramhanavada	28	Kalamandir Room (Maindoor)
8	Peoples High School (South Side) Gokulanagar	29	Kalamandir Granthalay Room
9	Peoples High School (South Side) Gokulanagar	30	Kalamandir Granthalay Room
10	Peoples High School (South Side) Gokulanagar	31	Shasakiy Ayurvedik Mahavidyalay Nanded (Shallay V
11	Khalsa High School Bafna Road Room No. 1 New Build	32	Shasakiy Ayurvedik Mahavidyalay Nanded (shalay Vib
12	Khalsa High School Bafna Road Room No. 2 New Build	33	Shasakiy Ayurvedik College Prasuti Vibhag
13	Khalsa High School Bafna Road Room No. 4 New Build	34	Shasakiy Ayurvedik Mahavidyalay (B. A. M. S. Clas
14	Khadigram udhyog office new building hingoli Gate	35	Govt Girls School (East Side) Vazirabad
15	Nanded Textile Mill Telgu Primary School (East Sid	36	Govt Girls School (West Side) Vazirabad
16	Nanded Textile Mill Telgu Primary School (North Si	37	Govt Girls School (West Side) Branch Vazirabad
17	Nanded Textail Meel Marathi Primary School (Hall N	38	Nanded Textile Mill (North Side room) Hall No.1
18	Nanded Textail Meel Marathi Primary School (Hall N	39	Nanded Textail Mill (South Side)
19	Nanded Textile Mill Telgu Primary School (West Sid	40	Kamgar Kalyan Nanded Textile Mill (East Side)
20	Nanded Textile Mill Telgu Primary School (North Si	41	Kamgar Kalyan Nanded Textile Mill (East Side)
21	Nanded Textail Mill Marathi Primary School Room no	42	Kamgar Kalyan Nanded Teksatail Meel (West Side)

Contd....

Polling Station Level Election Results

Polling Station-wise Votes Secured by Overall Top Five Parties in Nanded South Assembly in Assembly Election (AE) under Nanded Parliamentary Constituency in Maharashtra (2019)

Number of Polling Station	Winner - Mohanrao Marotrao Hambarde (INC)	Runner-up - Deelip Venkatrao Kandkurte (IND)	3rd - Rajshri Hemant Patil (SHS)	4th - Farukh Ahemad Iqbal Ahemad (VBA)	5th - Mohammad Saber Chaus (AIMIM)	NOTA	Other	Total Votes Secured
36	246	105	153	134	57	3	26	724
37	184	170	160	60	13	6	17	610
38	259	18	47	84	87	2	21	518
39	434	50	44	175	46	8	24	781
40	248	7	8	247	5	2	16	533
41	225	4	4	197	12	6	28	476
42	424	27	24	189	170	4	32	870
43	146	130	145	77	57	7	31	593
44	163	171	137	72	18	6	22	589
45	194	186	114	0	1	4	32	531
46	95	217	84	3	0	1	12	412
47	101	172	108	4	0	2	12	399
48	222	15	28	138	190	2	34	629
49	158	13	33	90	224	0	24	542
50	264	149	249	98	2	11	35	808
51	155	78	87	125	276	0	32	753
52	181	10	48	167	342	1	29	778
53	150	57	56	222	263	6	32	786
54	249	238	185	1	0	7	34	714
55	394	162	94	0	1	3	34	688
56	256	170	148	0	0	6	30	610
57	106	86	80	2	2	1	25	302
58	92	151	137	2	0	4	10	396
59	87	376	154	54	4	3	16	694
60	91	369	187	12	0	4	21	684
61	111	232	248	22	4	9	18	644
62	183	181	147	44	31	4	26	616
63	39	96	73	14	4	8	6	240
64	268	110	114	67	36	4	17	616
65	215	17	15	506	22	2	41	818
66	358	98	64	128	36	2	27	713
67	118	223	202	11	1	11	18	584
68	172	178	136	2	2	1	33	524
69	177	109	132	5	1	4	33	461
70	85	439	152	1	13	1	23	714

Contd....

Polling Station Level Election Results

Winner, Runner-up and 3rd Party Position & Winning Margin According to Polling Stations in Nanded South Assembly in Assembly Election (AE) under Nanded Parliamentary Constituency in Maharashtra (2019)

Polling Station Number	Winner Party	Winner Votes (%)	Runner-up Party	Runner-up Votes (%)	Winning Margin Votes (%)	Third Party	Third Party Votes (%)	Other Votes (%)
71	SHS	184 (47.18)	IND (DVK)	119 (30.51)	65 (16.67)	INC	64 (16.41)	23 (5.9)
72	IND (DVK)	303 (57.06)	SHS	167 (31.45)	136 (25.61)	INC	45 (8.47)	16 (3.01)
73	IND (DVK)	219 (50.58)	SHS	132 (30.48)	87 (20.1)	INC	60 (13.86)	22 (5.08)
74	IND (DVK)	275 (56.01)	SHS	144 (29.33)	131 (26.68)	INC	40 (8.15)	32 (6.52)
75	IND (DVK)	277 (32.86)	SHS	200 (23.72)	77 (9.14)	INC	116 (13.76)	250 (29.66)
76	AIMIM	221 (40.11)	INC	202 (36.66)	19 (3.45)	IND (DVK)	53 (9.62)	75 (13.61)
77	INC	145 (32.44)	AIMIM	140 (31.32)	5 (1.12)	VBA	95 (21.25)	67 (14.99)
78	AIMIM	262 (49.53)	VBA	163 (30.81)	99 (18.72)	INC	68 (12.85)	36 (6.81)
79	AIMIM	197 (46.9)	VBA	145 (34.52)	52 (12.38)	INC	48 (11.43)	30 (7.14)
80	AIMIM	271 (42.28)	INC	187 (29.17)	84 (13.11)	VBA	155 (24.18)	28 (4.37)
81	AIMIM	244 (45.1)	INC	157 (29.02)	87 (16.08)	VBA	94 (17.38)	46 (8.5)
82	AIMIM	176 (39.29)	INC	150 (33.48)	26 (5.81)	VBA	83 (18.53)	39 (8.71)
83	AIMIM	305 (39.82)	INC	183 (23.89)	122 (15.93)	VBA	176 (22.98)	102 (13.32)
84	AIMIM	454 (46.95)	VBA	201 (20.79)	253 (26.16)	INC	157 (16.24)	155 (16.03)
85	AIMIM	202 (38.11)	VBA	152 (28.68)	50 (9.43)	INC	125 (23.58)	51 (9.62)
86	INC	130 (27.96)	VBA	118 (25.38)	12 (2.58)	AIMIM	117 (25.16)	100 (21.51)
87	AIMIM	160 (33.26)	VBA	126 (26.2)	34 (7.06)	INC	112 (23.28)	83 (17.26)
88	AIMIM	280 (56.34)	VBA	107 (21.53)	173 (34.81)	INC	54 (10.87)	56 (11.27)
89	AIMIM	158 (39.8)	INC	100 (25.19)	58 (14.61)	VBA	63 (15.87)	76 (19.14)
90	AIMIM	207 (27.13)	VBA	193 (25.29)	14 (1.84)	INC	177 (23.2)	186 (24.38)
91	IND (DVK)	139 (25.18)	VBA	104 (18.84)	35 (6.34)	AIMIM	104 (18.84)	205 (37.14)
92	VBA	236 (32.51)	INC	149 (20.52)	87 (11.99)	AIMIM	131 (18.04)	210 (28.93)
93	INC	166 (33.33)	AIMIM	117 (23.49)	49 (9.84)	VBA	92 (18.47)	123 (24.7)
94	AIMIM	131 (24.21)	IND (DVK)	130 (24.03)	1 (0.18)	VBA	120 (22.18)	160 (29.57)
95	VBA	267 (33.5)	INC	220 (27.6)	47 (5.9)	AIMIM	128 (16.06)	182 (22.84)
96	IND (DVK)	270 (62.94)	SHS	105 (24.48)	165 (38.46)	INC	35 (8.16)	19 (4.43)
97	IND (DVK)	251 (63.38)	SHS	92 (23.23)	159 (40.15)	INC	37 (9.34)	16 (4.04)
98	IND (DVK)	436 (60.64)	SHS	137 (19.05)	299 (41.59)	INC	111 (15.44)	35 (4.87)
99	IND (DVK)	307 (44.3)	SHS	239 (34.49)	68 (9.81)	INC	119 (17.17)	28 (4.04)
100	IND (DVK)	220 (28.5)	AIMIM	155 (20.08)	65 (8.42)	SHS	131 (16.97)	266 (34.46)
101	VBA	241 (29.5)	INC	201 (24.6)	40 (4.9)	AIMIM	187 (22.89)	188 (23.01)
102	AIMIM	306 (47)	INC	197 (30.26)	109 (16.74)	VBA	109 (16.74)	39 (5.99)
103	AIMIM	138 (38.44)	VBA	111 (30.92)	27 (7.52)	INC	61 (16.99)	49 (13.65)
104	VBA	144 (28.8)	AIMIM	127 (25.4)	17 (3.4)	IND (DVK)	99 (19.8)	130 (26)
105	VBA	119 (31.48)	AIMIM	93 (24.6)	26 (6.88)	IND (DVK)	67 (17.72)	99 (26.19)

Contd....

Socio-Economic Amenities - Rural

Access to Education Facilities

Particulars	Number of Villages (% of Population)				
	Available	Not Available	If Not Available (Distance of Nearest Facility)		
			A	B	C
Govt. Primary School	63 (100)	1 (0)	1 (0)	0 (0)	0 (0)
Private Primary School	2 (13)	62 (87)	0 (0)	0 (0)	0 (0)
Govt. Middle School	48 (91)	16 (9)	12 (7)	2 (0)	0 (0)
Private Middle School	8 (31)	56 (69)	2 (1)	0 (0)	0 (0)
Govt. Secondary School	13 (47)	51 (53)	10 (10)	19 (19)	7 (7)
Private Secondary School	3 (13)	61 (87)	11 (13)	3 (3)	0 (0)
Govt. Senior Secondary School	7 (32)	57 (68)	8 (6)	21 (27)	9 (8)
Private Senior Secondary School	0 (0)	64 (100)	11 (13)	7 (11)	1 (3)
Govt. Arts and Science Degree College	1 (7)	63 (93)	0 (0)	13 (20)	16 (16)
Private Arts and Science Degree College	0 (0)	64 (100)	9 (13)	13 (17)	12 (27)
Govt. Engineering College	1 (7)	63 (93)	5 (10)	16 (22)	29 (42)
Private Engineering College	0 (0)	64 (100)	5 (6)	3 (4)	5 (9)
Govt. Medicine College	0 (0)	64 (100)	2 (4)	12 (26)	39 (53)
Private Medicine College	0 (0)	64 (100)	1 (1)	4 (3)	6 (13)
Govt. Management Institute	1 (1)	63 (99)	0 (0)	20 (36)	33 (49)
Private Management Institute	0 (0)	64 (100)	1 (1)	2 (2)	7 (11)
Govt. Polytechnic	0 (0)	64 (100)	3 (5)	15 (28)	33 (46)
Private Polytechnic	0 (0)	64 (100)	4 (4)	5 (6)	4 (11)
Govt. Vocational Training School/ITI	0 (0)	64 (100)	3 (5)	15 (28)	33 (46)
Private Vocational Training School/ITI	0 (0)	64 (100)	4 (4)	5 (6)	4 (11)
Govt. Non Formal Training Centre	0 (0)	64 (100)	1 (1)	20 (36)	33 (49)
Private Non Formal Training Centre	0 (0)	64 (100)	1 (1)	2 (2)	7 (11)
Govt. School For Disabled	0 (0)	64 (100)	1 (1)	20 (36)	33 (49)
Private School For Disabled	0 (0)	64 (100)	1 (1)	2 (2)	7 (11)
Government Others	0 (0)	64 (100)	0 (0)	0 (0)	0 (0)
Private Others	0 (0)	64 (100)	0 (0)	0 (0)	0 (0)

Note : Distance A : Less than 5 km; B : Between 5-10 km; C : 10+ km.; Source : Data Analysis is based on 2011 Census.

DISCLAIMER

The Terms of Use and Disclaimer of Datanet India Private Limited (hereinafter referred to as "Datanet") for use of this analysis report of **Nanded South Assembly Constituency (Nanded South Vidhan Sabha)** :-

1. **Assembly Factbook™** is a Registered Trade Mark owned by Datanet.
2. All the maps are sketched and graphical representation only and have not been drawn to the scale and also not to represent the actual geographical area or boundary of the unit.
3. The data for the aforesaid analysis is based on authentic sources and has been culled from the various publications of Census, CSO and NSSO for district and block level data, various central and state government departments, Central & State Elections Commissions and the concerned Returning Officers' releases, Electoral Rolls, Election results and allied publications, internal assessment, surveys, estimates and analysis. Therefore, certain adjustment of data at micro level may have been done to arrive closer to the macro data.
4. Data have been provided on an "As Is" and "As AVAILABLE" basis
5. The colours shown in the maps or diagram and charts of a particular party, alliance or AC are indicative and do not represent them.
6. This publication which includes maps, sheets, graphs and data would be the property under copyright of Datanet only. The user may use these for its internal study, analysis and research purposes. It's public display, re-selling or any commercial uses by the user are not allowed.
7. Datanet has taken due care and caution in compilation and processing of data and allied information, but does not guarantee the accuracy, adequacy or completeness of any information/analysis and will be not responsible for any errors or omissions or for the results obtained from the use of such information/analysis.
8. All the contents for the publication have been culled from various authentic sources and Datanet reasonably believes such sources to be reliable, but does not make any representations, express or implied as to the accuracy or fitness of use of such information. The information or contents of the information/analysis do not constitute advice and should not be relied upon in making (or refraining from making) any decision. Any reliance placed upon the information provided by Datanet is the sole responsibility and strictly at the user's risk.
9. In no event will Datanet be liable for any damages (including, without limitation, damages for loss of business projects, or loss of profits) arising in contract, tort or otherwise from the use of or inability to use any of its contents, or from any action taken (or refrained from being taken) as a result of using the analysis or any of its contents. Datanet its directors, owners, editors, officials, employees, distributor and agents or any associate will not be liable for any errors in the information contained or any consequences arising from the use of the contents of the provided information/analysis.
10. If any provision of these terms and conditions is held invalid or illegal or unenforceable for any reason by any court of competent jurisdiction, such provision shall be severed and the remainder of provisions of the terms and conditions shall continue in full force and effect as if the Term of Use had been executed with the invalid, illegal or unenforceable provision eliminated.
11. If there are any discrepancies in the information provided, please bring it to attention of Datanet for suitable rectification measures.

Buy Online This Complete Book At
Datanet India eBooks Store

www.indiastatpublications.com

or go directly at

[http://www.indiastatpublications.com/
Assembly_factbook/Maharashtra/Nanded/ Nanded_South](http://www.indiastatpublications.com/Assembly_factbook/Maharashtra/Nanded/Nanded_South)

 **indiastat**elections

ISBN - 978-93-5293-299-3



9 789352 932993