



Maharashtra

Assembly Factbook™

Akkalkuwa Assembly Constituency



Key Electoral Data of Akkalkuwa
Assembly Constituency (Vidhan Sabha)

Maharashtra
Assembly FactbookTM
Akkalkuwa Assembly Constituency



Akkalkuwa Vidhan Sabha

Editor & Director

Dr. R.K. Thukral

Research Editor

Dr. Shafeeq Rahman

Compiled, Researched and Published by Datanet India Pvt. Ltd.

D-100, 1st Floor,

Okhla Industrial Area, Phase-I,
New Delhi- 110020.

Ph.: 91-11- 43580781-84

Email : support@indiastatpublications.com

Website : www.indiastatelections.com

Online Book Store :

www.indiastatpublications.com

Report No. : AFB/MH-001-0125

ISBN : 978-93-86662-25-5

First Edition : January, 2018

Eighth Updated Edition : January, 2025

Price : Rs.11500/-

US\$ 310

© Datanet India Pvt. Ltd.

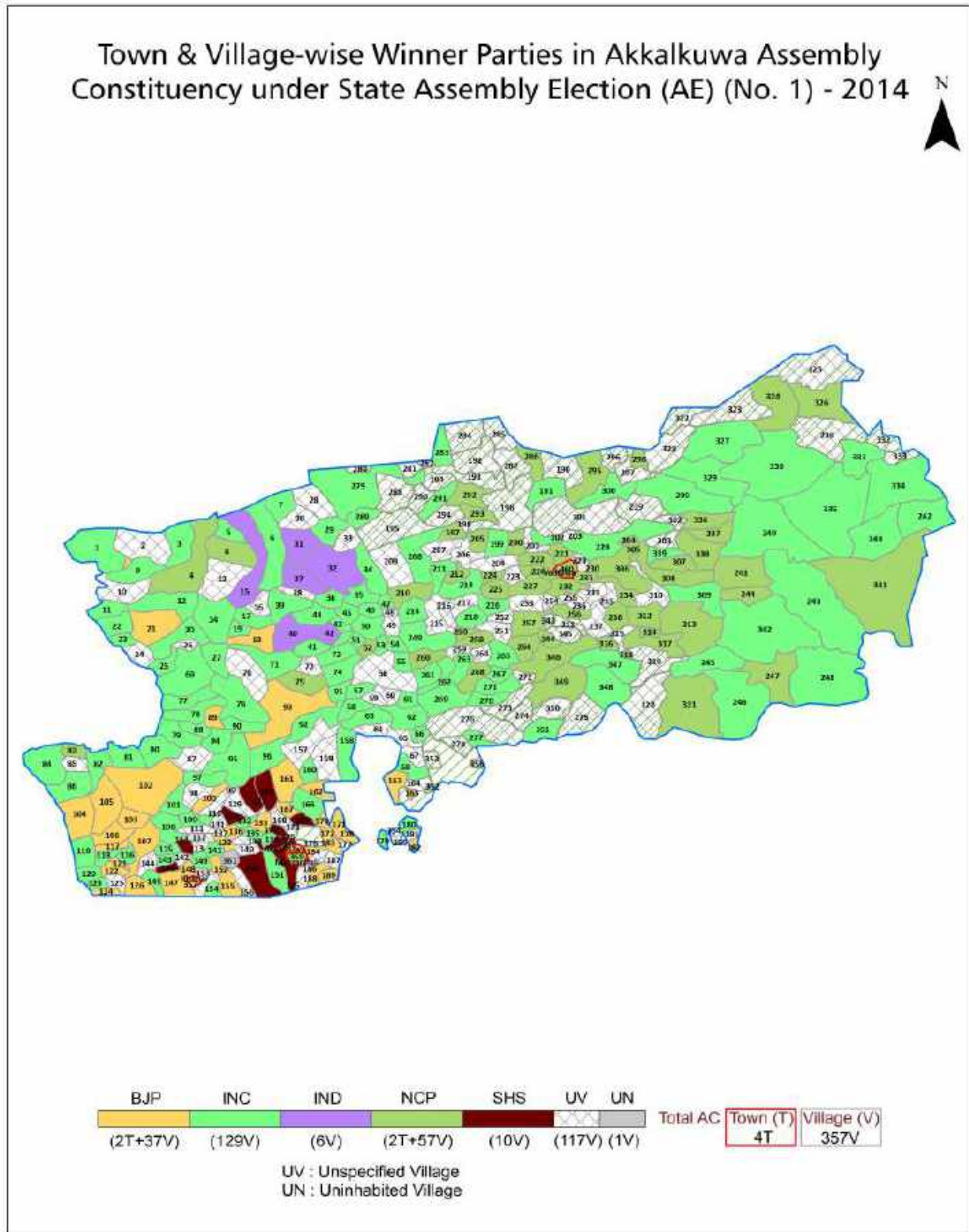
All rights reserved. No part of this book may be reproduced, stored in a retrieval system or transmitted in any form or by any means, mechanical photocopying, photographing, scanning, recording or otherwise without the prior written permission of the publisher. Please refer to Disclaimer at page no. 203 for the use of this publication.

Printed in India

Contents

No.	Particulars	Page No.
	Introduction	
1	Assembly Constituency - (Vidhan Sabha) at a Glance Features of Assembly as per Delimitation Commission of India (2008)	1-2
	Location and Political Maps	
2	Location Map Boundaries of Assembly Constituency - (Vidhan Sabha in District Boundaries of Assembly Constituency under Parliamentary Constituency - (Lok Sabha) Town & Village-wise Winner Parties- 2024-PE, 2024-AE, 2019-PE, 2019-AE, 2014-PE and 2014-AE	3-10
	Administrative Setup (2011)	
3	District Sub-district Towns Villages Inhabited Villages Uninhabited Villages Village Panchayat Intermediate Panchayat	11-29
	Demographics (2011)	
4	Population Households Rural/Urban Population Towns and Villages by Population Size Sex Ratio (Total & 0-6 Years) Religious Population Social Population Literacy Rate	30-31
	Electoral Features	
5	Important Dates of Last Elections Held Electors by Gender Service Electors Voters Voters Turnout Polling Stations & Average Number of Electors per Polling Station Electors by Age Group Present Elected Representatives	32-37
	Historical Summary Election Results	
6	Vote Share of Major Parties Winning Margin (Number & Percentage Polarity of Parties Summary Result of Assembly Segment of Parliamentary Elections 2024, 2019, 2014 and 2009 Summary Result of Assembly Elections 2024, 2019, 2014 and 2009	38-47
	Polling Station Level Election Results	
7	Name and Number of Polling Station 2024-PE, 2024-AE, 2019-PE, 2019-AE, 2014-PE and 2014-AE Polling Station-wise Electors, Voters & Voters Turnout 2024-PE, 2024-AE, 2019-PE, 2019-AE, 2014-PE and 2014-AE Polling Station wise Elections Results 2024-PE, 2024-AE, 2019-PE, 2019-AE, 2014-PE & 2014-AE	48-181
	Share of Assembly Constituency	
8	Share of Assembly Constituency - (Vidhan Sabha) in State, District and Parliamentary Constituency - (Lok Sabha)	182
	Socio-Economic Amenities (2011)	
9	Access to Administrative Units Agricultural, Manufacturing and Industrial Commodities Demographic Indicators Education Health & Manpower Drinking Water Supply Sanitation Entertainment and Recreations Infrastructure Power Food Allocation Distribution and Marketing of Agriculture Commodities Infrastructure Transport and Road Infrastructure Communication Banking and Financial Services Land Use Irrigation Source	184-198
10	Abbreviation & Sources	200-201
11	Disclaimer	203

Location & Political Map



Administrative Setup

List of Village Panchayat & Intermediate Panchayat (Block) Name - 2011

Village Name	Village Panchayat Name	Intermediate Panchayat Name
Achapa	Dhanaje Bk	Akrani
Akwani	Roshamal	Akrani
Alivihir	Alivihir	Akkalkuwa
Amala	Dhanaje Bk	Akrani
Amali	Thanavahir	Akkalkuwa
Amali Bari	Gangapur	Akkalkuwa
Amaliphali	Khaparan	Akkalkuwa
Ambabari	Raisingpur	Akkalkuwa
Ambari	Karwad	Akrani
Ambaribar	Umragavhan	Akkalkuwa
Ankushvihir (Bri)	Me.Ankushvihir	Akkalkuwa
Ankushvihir (bri)	Khatwani	Akkalkuwa
Arethi	Kukadipadar	Akkalkuwa
Asali	Asali	Akrani
Astamba	-	Akrani
Astamba Forest	-	Akrani
Atti	Roshamal	Akrani
Bagda	Wadfali	Akkalkuwa
Balaghat	Bijaligavan	Akkalkuwa
Bamangaon	Kadwa Mahu	Akkalkuwa
Bamani	Sinduri	Akkalkuwa
Bardi	Pimpalkhuta	Akkalkuwa
Barisugas	Pimpalkhuta	Akkalkuwa
Bedakund	Veli	Akkalkuwa
Beti	Horafali	Akkalkuwa
Bhabalpur	Bhabalpur	Akkalkuwa
Bhabri	Toranmal	Akrani
Bhadal	Toranmal	Akrani
Bhagdari	Bhagdari	Akkalkuwa

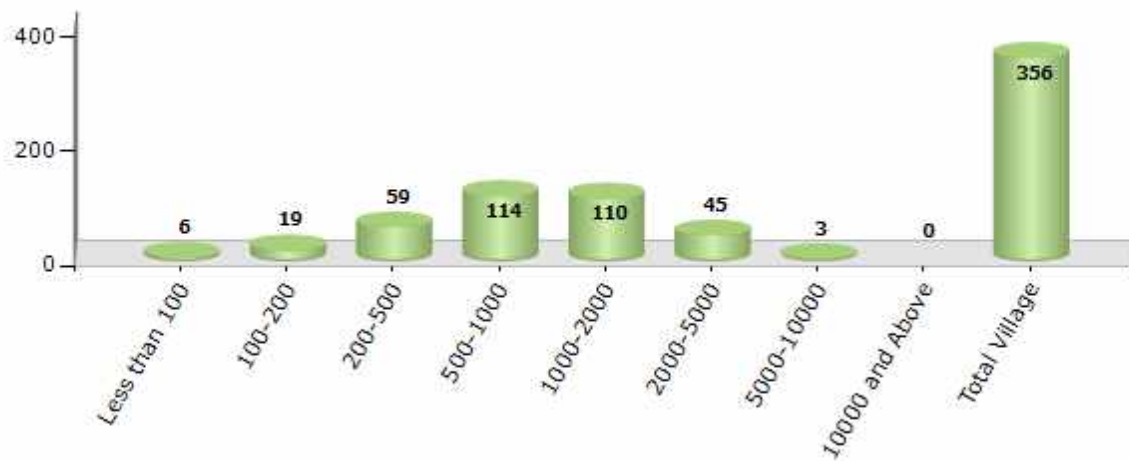
Contd....

Demographics

Number of Villages by Population Size - 2011

Less than 100	100-200	200-500	500-1000	1000-2000	2000-5000	5000-10000	10000 and Above	Total Village
6	19	59	114	110	45	3	0	356

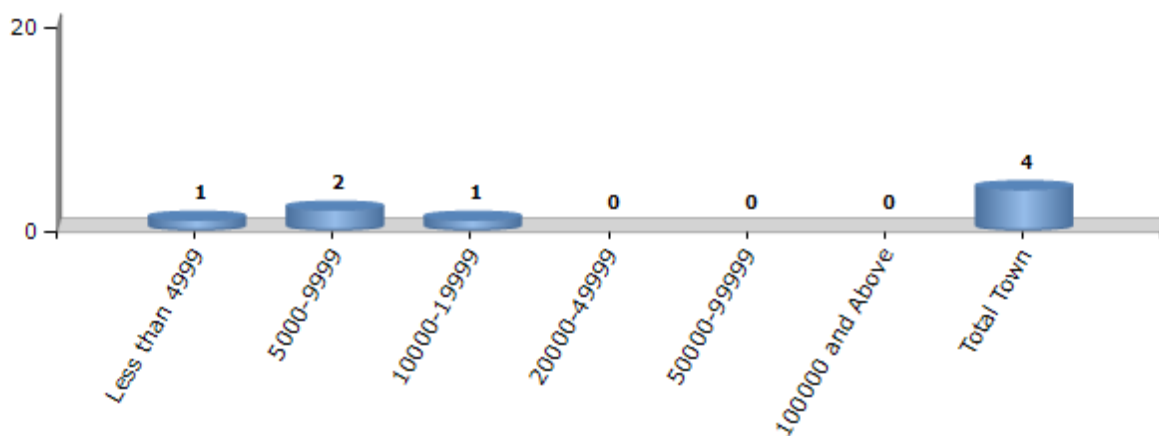
Number of Villages by Population Size - 2011



Number of Towns by Population Size - 2011

Less than 4999	5000-9999	10000-19999	20000-49999	50000-99999	100000 and Above	Total Town
1	2	1	0	0	0	4

Number of Towns by Population Size - 2011

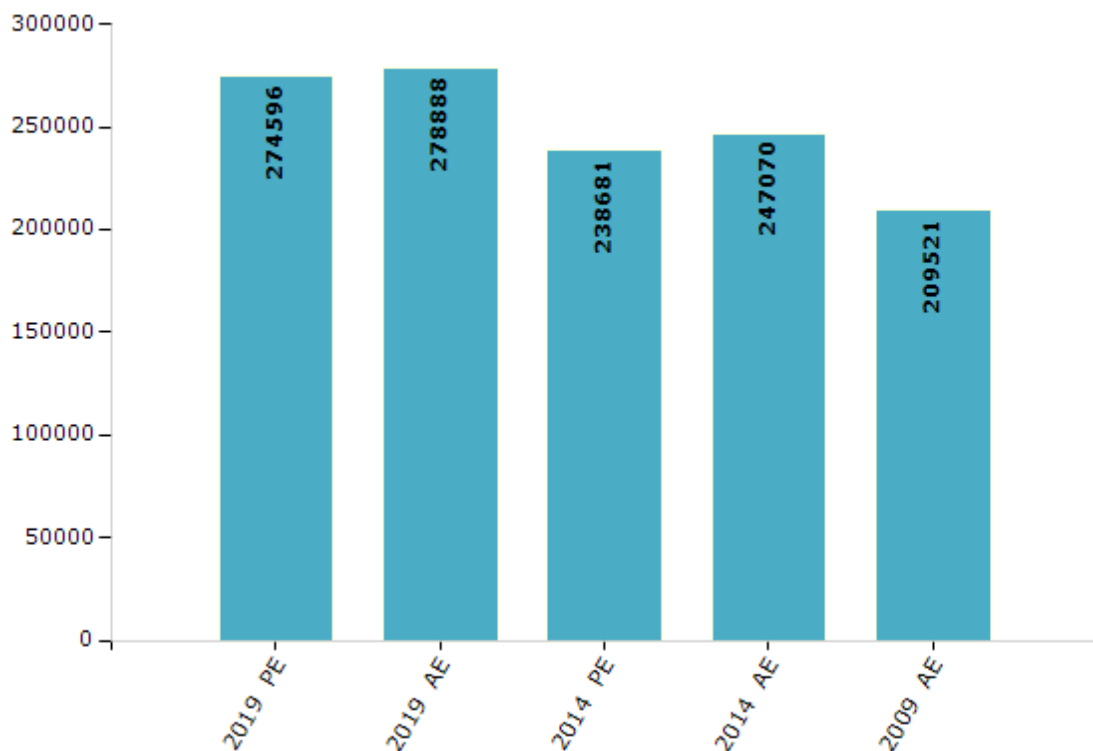


Electoral Features

Electors by Male & Female

Year	Male	Female	Others	Total	Year	Male	Female	Others	Total
2019 PE	138217	136378	1	274596	1999 AE	-	-	-	-
2019 AE	140387	138501	0	278888	1995 AE	-	-	-	-
2014 PE	120766	117914	1	238681	1990 AE	-	-	-	-
2014 AE	124768	122301	1	247070	1985 AE	-	-	-	-
2009 PE	-	-	-	-	1980 AE	-	-	-	-
2009 AE	104513	105008	-	209521	1978 AE	-	-	-	-
2004 PE	-	-	-	-	1972 AE	-	-	-	-
2004 AE	-	-	-	-	1967 AE	-	-	-	-
1999 PE	-	-	-	-	1962 AE	-	-	-	-

Number of Electors



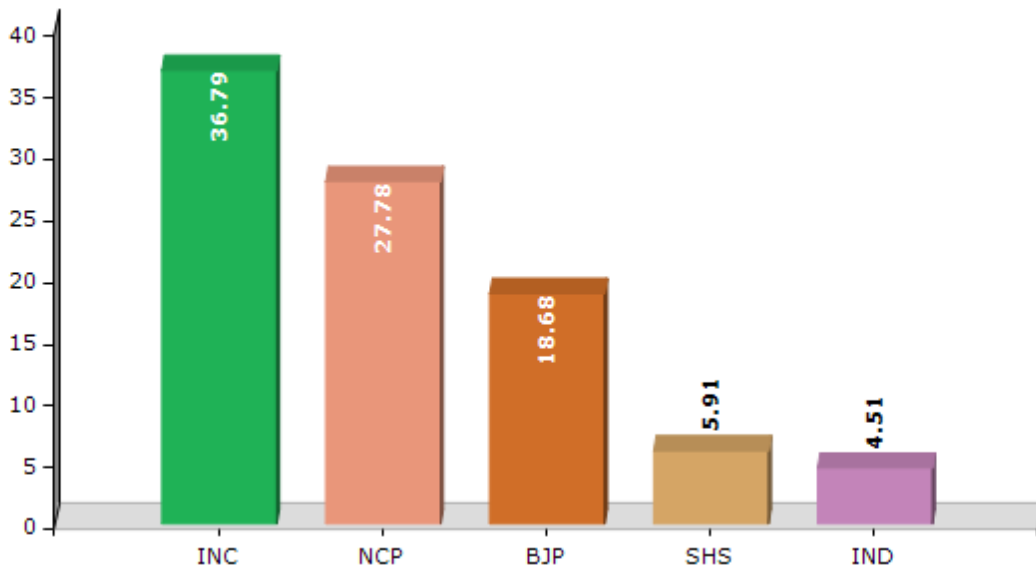
Note : AE : Assembly Election, PE : Assembly Segment of Parliamentary Election

Historical Summary Election Results

Summary Result of Assembly Election - 2014

Candidate Name	Party	Votes	Votes %
Padavi Adv. K.C.	INC	64410	36.79
Paradake Vijaysing Rupsing	NCP	48635	27.78
Padavi Nagesh Dilwarsing	BJP	32701	18.68
Aamshya Fulji Padavi	SHS	10349	5.91
Padavi Narendrasing Bhagatsing	IND	7905	4.51
Mamata Ravindra Valavi	MNS	2026	1.16
Madan Jahangir Padavi	IND	1961	1.12
Padavi Madhukar Shamsing	IND	1766	1.01
Adv. Ranjit Jugla Padavi	BMUP	1178	0.67
	NOTA	4161	2.38

Votes Percentage of Top Parties - 2014



Polling Station Level Election Results

Number and Name of Polling Stations (PS) (2019 AE)

Number of Polling Stations	Name of Polling Stations	Number of Polling Stations	Name of Polling Stations
1	Jivan Shala Manibeli, Dakshinekadil Purv-Pashchim Building, Pashchimekadun Kho. Kr. 1 Manibeli	22	Zilha Parishad Shala Jamali Ka
2	Temporary Shed At Aatavpada Narmada Nadikathajaval Dhankhedi	23	Zilha Parishad Shala Jamali Ka
3	Zilha Parishad Shala Kukadipadar	24	Aashranm Shala Dakshinoutter Imarat Uttarekadil Kholi. Kramank.1 Bhagdari
4	Zilha Parshad Shala Jangathi	25	Aashranm Shala Dakshinoutter Imarat Uttarekadil Kholi. Kramank.2 Bhagdari
5	Zilha Parshad Shala, Dakshenekadil Building Sinduri	26	Aashranm Shala Dakshinoutter Imarat Purvekadil Kholi. Kramank.1 Bhagdari
6	Anganvadi Kendra (Sipanpada) Sinduri	27	Aashranm Shala Dakshinoutter Imarat Purvekadil Kholi. Kramank.2 Bhagdari
7	Zilha Parishad Shala Chimalkhedi	28	Aashranm Shala Dakshinoutter Imarat Purvekadil Kholi. Kramank.3 Bhagdari
8	Zilha Parishad Shala Gaman	29	Z .P .Shala Purvpacchim Imarat Purvekadil Kholi.Kramank.1 Pimpalkhuntha
9	Zilha Parishad Anganvadi Building	30	Z .P .Shala Purvpacchim Imarat Purvekadil Kholi.Kramank.2 Pimpalkhuntha
10	Anganwadi Kendra Guradipada, Bamani	31	Shasakiy Ashramshala Uttarekadil Kho.Kr. 1 Baradi
11	Zilha Parishad Shala Sujavapada Danel	32	Shasakiy Ashramshala Uttarekadil Kho.Kr. 2 Baradi
12	Narmda Vikas Jivan Shala, Danel (Fitapada)	33	Zilha Parishad Shala, Jugalkhet
13	Temporary Shed At Mukhadi	34	Zilha Parishad Shala, Palhapati New Building, Vehagi
14	Zilha Parishad Shala Mandava(Patilpada)	35	Zilha Parishad Shala East West Building Puvekadil Building Kho Kr. 1 Hunakhamb
15	Zilha Parishad Shala Kanjala	36	Zilha Parishad Shala Bagada
16	Zilha Parishad Shala Kho.Kr.1 Sambar	37	Zilha Parishad Shala MOKAS
17	Grampanchayat Karalay Debramal (Patilpada)	38	Zilha Parishad Shala Kelpani MOKAS Old Building Kho Kr.2
18	Zilha Parishad Shala Veri	39	Zilha Parishad Shala Dakshinottar Building Uttarekadil Kho Kr.1 Vadfali
19	Zilha Parishad Shala Chanvai	40	Zilha Parishad Shala Dakshinottar Building Uttarekadil Kho Kr.2 Vadfali
20	Shaskiy Aashram Shala Purvpacchim Imarat Purvekadil Kholi .Kramank.1 Bhanrapani	41	Zilha Parishad Shala East West Building Purvekadil Kho.Kr.1 Pandharamati
21	Zilha Parishad Shala Pimprapani	42	Zilha Parishad Shala Kevadi

Contd....

Polling Station Level Election Results

Polling Station-wise Votes Secured by Overall Top Five Parties in Akkalkuwa Assembly in Assembly Election (AE) under Nandurbar Parliamentary Constituency in Maharashtra (2019)

Number of Polling Station	Winner - Adv. K. C. Padavi (INC)	Runner-up - Aamshya Fulji Padavi (SHS)	3rd - Nagesh Dilvarising Padvi (IND)	4th - Adv. Kailas Pratapsing Vasave (AAP)	5th - Bharat Jalya Pawara (IND)	NOTA	Other	Total Votes Secured
36	436	306	8	12	6	27	5	800
37	196	397	6	16	2	15	5	637
38	334	214	7	17	8	14	7	601
39	221	269	71	4	10	16	13	604
40	111	243	11	6	3	12	6	392
41	167	441	17	19	3	26	7	680
42	227	314	41	1	10	7	4	604
43	234	161	17	4	9	9	2	436
44	339	179	13	36	10	15	5	597
45	425	213	7	24	15	26	10	720
46	325	206	29	26	7	19	19	631
47	239	111	103	21	8	11	7	500
48	120	43	153	20	33	30	19	418
49	141	23	119	7	11	8	11	320
50	265	246	17	29	9	11	8	585
51	183	111	61	10	5	9	8	387
52	366	242	79	16	14	16	6	739
53	248	147	111	11	6	8	7	538
54	183	423	27	85	13	39	16	786
55	265	382	52	35	10	10	11	765
56	46	119	393	29	49	29	27	692
57	208	284	67	14	3	7	6	589
58	213	169	22	44	3	13	35	499
59	189	248	24	37	5	12	16	531
60	176	338	39	126	15	25	18	737
61	295	159	5	19	5	17	8	508
62	486	412	23	17	10	30	8	986
63	449	380	44	21	19	22	20	955
64	216	331	31	14	8	15	3	618
65	238	159	0	4	0	3	0	404
66	117	356	7	12	6	16	8	522
67	379	217	92	26	29	16	12	771
68	425	82	322	32	46	32	45	984
69	193	225	19	6	3	4	6	456
70	199	109	55	14	17	12	15	421

Contd....

Polling Station Level Election Results

Winner, Runner-up and 3rd Party Position & Winning Margin According to Polling Stations in Akkalkuwa Assembly in Assembly Election (AE) under Nandurbar Parliamentary Constituency in Maharashtra (2019)

Polling Station Number	Winner Party	Winner Votes (%)	Runner-up Party	Runner-up Votes (%)	Winning Margin Votes (%)	Third Party	Third Party Votes (%)	Other Votes (%)
71	INC	218 (42.75)	SHS	191 (37.45)	27 (5.3)	IND (NDP)	46 (9.02)	55 (10.78)
72	INC	171 (42.54)	SHS	121 (30.1)	50 (12.44)	IND (NDP)	60 (14.93)	50 (12.44)
73	SHS	365 (66.12)	INC	145 (26.27)	220 (39.85)	IND (NDP)	11 (1.99)	31 (5.62)
74	INC	216 (49.54)	SHS	186 (42.66)	30 (6.88)	IND (NDP)	12 (2.75)	22 (5.05)
75	INC	357 (46.42)	SHS	343 (44.6)	14 (1.82)	IND (NDP)	32 (4.16)	37 (4.81)
76	SHS	527 (70.27)	INC	162 (21.6)	365 (48.67)	AAP	17 (2.27)	44 (5.87)
77	SHS	176 (57.14)	INC	108 (35.06)	68 (22.08)	IND (NDP)	6 (1.95)	18 (5.84)
78	IND (NDP)	232 (56.86)	INC	115 (28.19)	117 (28.67)	SHS	20 (4.9)	41 (10.05)
79	INC	375 (50.4)	IND (NDP)	244 (32.8)	131 (17.6)	SHS	37 (4.97)	88 (11.83)
80	SHS	296 (44.11)	INC	208 (31)	88 (13.11)	IND (NDP)	88 (13.11)	79 (11.77)
81	INC	224 (81.45)	SHS	26 (9.45)	198 (72)	IND (NDP)	13 (4.73)	12 (4.36)
82	SHS	205 (46.07)	INC	114 (25.62)	91 (20.45)	IND (NDP)	53 (11.91)	73 (16.4)
83	SHS	174 (43.28)	INC	144 (35.82)	30 (7.46)	IND (NDP)	43 (10.7)	41 (10.2)
84	INC	376 (56.46)	IND (NDP)	148 (22.22)	228 (34.24)	SHS	60 (9.01)	82 (12.31)
85	INC	125 (46.64)	SHS	93 (34.7)	32 (11.94)	IND (NDP)	36 (13.43)	14 (5.22)
86	INC	232 (40.49)	IND (NDP)	206 (35.95)	26 (4.54)	SHS	74 (12.91)	61 (10.65)
87	INC	290 (50.26)	IND (NDP)	172 (29.81)	118 (20.45)	SHS	54 (9.36)	61 (10.57)
88	INC	302 (57.97)	IND (NDP)	127 (24.38)	175 (33.59)	SHS	41 (7.87)	51 (9.79)
89	INC	195 (38.77)	IND (NDP)	145 (28.83)	50 (9.94)	SHS	83 (16.5)	80 (15.9)
90	SHS	385 (54.23)	IND (NDP)	200 (28.17)	185 (26.06)	INC	95 (13.38)	30 (4.23)
91	SHS	275 (67.4)	IND (NDP)	84 (20.59)	191 (46.81)	INC	23 (5.64)	26 (6.37)
92	SHS	402 (63.61)	INC	152 (24.05)	250 (39.56)	IND (NDP)	50 (7.91)	28 (4.43)
93	SHS	304 (78.76)	INC	38 (9.84)	266 (68.92)	IND (NDP)	28 (7.25)	16 (4.15)
94	SHS	331 (44.07)	INC	326 (43.41)	5 (0.66)	IND (NDP)	38 (5.06)	56 (7.46)
95	IND (NDP)	187 (29.78)	INC	179 (28.5)	8 (1.28)	SHS	166 (26.43)	96 (15.29)
96	SHS	246 (52.9)	INC	185 (39.78)	61 (13.12)	IND (NDP)	12 (2.58)	22 (4.73)
97	INC	198 (50.9)	SHS	78 (20.05)	120 (30.85)	IND (NDP)	73 (18.77)	40 (10.28)
98	SHS	400 (48.54)	IND (NDP)	206 (25)	194 (23.54)	INC	161 (19.54)	57 (6.92)
99	SHS	384 (56.22)	INC	139 (20.35)	245 (35.87)	IND (NDP)	110 (16.11)	50 (7.32)
100	INC	198 (32.84)	IND (NDP)	180 (29.85)	18 (2.99)	SHS	156 (25.87)	69 (11.44)
101	SHS	303 (43.72)	INC	278 (40.12)	25 (3.6)	IND (NDP)	51 (7.36)	61 (8.8)
102	SHS	254 (52.59)	INC	210 (43.48)	44 (9.11)	BTP	5 (1.04)	14 (2.9)
103	SHS	521 (75.95)	INC	120 (17.49)	401 (58.46)	IND (NDP)	11 (1.6)	34 (4.96)
104	SHS	403 (67.05)	INC	184 (30.62)	219 (36.43)	AAP	6 (1)	8 (1.33)
105	SHS	429 (73.08)	INC	133 (22.66)	296 (50.42)	AAP	7 (1.19)	18 (3.07)

Contd....

Socio-Economic Amenities - Rural

Access to Education Facilities

Particulars	Number of Villages (% of Population)				
	Available	Not Available	If Not Available (Distance of Nearest Facility)		
			A	B	C
Govt. Primary School	350 (100)	6 (0)	4 (0)	2 (0)	0 (0)
Private Primary School	2 (2)	354 (98)	0 (0)	0 (0)	0 (0)
Govt. Middle School	169 (72)	187 (28)	89 (15)	46 (6)	0 (0)
Private Middle School	24 (15)	332 (85)	43 (6)	9 (1)	0 (0)
Govt. Secondary School	50 (29)	306 (71)	45 (10)	59 (14)	83 (19)
Private Secondary School	14 (9)	342 (91)	47 (10)	37 (8)	31 (7)
Govt. Senior Secondary School	25 (17)	331 (83)	27 (5)	48 (13)	99 (25)
Private Senior Secondary School	7 (5)	349 (95)	34 (7)	53 (11)	65 (18)
Govt. Arts and Science Degree College	0 (0)	356 (100)	4 (1)	20 (7)	107 (25)
Private Arts and Science Degree College	0 (0)	356 (100)	30 (8)	60 (16)	135 (44)
Govt. Engineering College	0 (0)	356 (100)	0 (0)	4 (2)	139 (35)
Private Engineering College	0 (0)	356 (100)	13 (3)	31 (8)	169 (52)
Govt. Medicine College	0 (0)	356 (100)	2 (0)	4 (1)	191 (49)
Private Medicine College	0 (0)	356 (100)	12 (3)	29 (7)	118 (40)
Govt. Management Institute	0 (0)	356 (100)	1 (0)	3 (1)	159 (41)
Private Management Institute	0 (0)	356 (100)	12 (3)	30 (8)	151 (47)
Govt. Polytechnic	0 (0)	356 (100)	0 (0)	5 (1)	181 (50)
Private Polytechnic	0 (0)	356 (100)	7 (1)	22 (5)	141 (42)
Govt. Vocational Training School/ITI	0 (0)	356 (100)	0 (0)	5 (1)	181 (50)
Private Vocational Training School/ITI	0 (0)	356 (100)	7 (1)	22 (5)	141 (42)
Govt. Non Formal Training Centre	0 (0)	356 (100)	1 (0)	6 (1)	173 (45)
Private Non Formal Training Centre	0 (0)	356 (100)	12 (3)	28 (7)	136 (44)
Govt. School For Disabled	0 (0)	356 (100)	1 (0)	4 (1)	166 (43)
Private School For Disabled	0 (0)	356 (100)	12 (3)	28 (7)	145 (46)
Government Others	0 (0)	356 (100)	0 (0)	0 (0)	0 (0)
Private Others	0 (0)	356 (100)	0 (0)	0 (0)	0 (0)

Note : Distance A : Less than 5 km; B : Between 5-10 km; C : 10+ km.; Source : Data Analysis is based on 2011 Census.

DISCLAIMER

The Terms of Use and Disclaimer of Datanet India Private Limited (hereinafter referred to as "Datanet") for use of this analysis report of **Akkalkuwa Assembly Constituency (Akkalkuwa Vidhan Sabha)** :-

1. **Assembly Factbook™** is a Registered Trade Mark owned by Datanet.
2. All the maps are sketched and graphical representation only and have not been drawn to the scale and also not to represent the actual geographical area or boundary of the unit.
3. The data for the aforesaid analysis is based on authentic sources and has been culled from the various publications of Census, CSO and NSSO for district and block level data, various central and state government departments, Central & State Elections Commissions and the concerned Returning Officers' releases, Electoral Rolls, Election results and allied publications, internal assessment, surveys, estimates and analysis. Therefore, certain adjustment of data at micro level may have been done to arrive closer to the macro data.
4. Data have been provided on an "As Is" and "As AVAILABLE" basis
5. The colours shown in the maps or diagram and charts of a particular party, alliance or AC are indicative and do not represent them.
6. This publication which includes maps, sheets, graphs and data would be the property under copyright of Datanet only. The user may use these for its internal study, analysis and research purposes. It's public display, re-selling or any commercial uses by the user are not allowed.
7. Datanet has taken due care and caution in compilation and processing of data and allied information, but does not guarantee the accuracy, adequacy or completeness of any information/analysis and will be not responsible for any errors or omissions or for the results obtained from the use of such information/analysis.
8. All the contents for the publication have been culled from various authentic sources and Datanet reasonably believes such sources to be reliable, but does not make any representations, express or implied as to the accuracy or fitness of use of such information. The information or contents of the information/analysis do not constitute advice and should not be relied upon in making (or refraining from making) any decision. Any reliance placed upon the information provided by Datanet is the sole responsibility and strictly at the user's risk.
9. In no event will Datanet be liable for any damages (including, without limitation, damages for loss of business projects, or loss of profits) arising in contract, tort or otherwise from the use of or inability to use any of its contents, or from any action taken (or refrained from being taken) as a result of using the analysis or any of its contents. Datanet its directors, owners, editors, officials, employees, distributor and agents or any associate will not be liable for any errors in the information contained or any consequences arising from the use of the contents of the provided information/analysis.
10. If any provision of these terms and conditions is held invalid or illegal or unenforceable for any reason by any court of competent jurisdiction, such provision shall be severed and the remainder of provisions of the terms and conditions shall continue in full force and effect as if the Term of Use had been executed with the invalid, illegal or unenforceable provision eliminated.
11. If there are any discrepancies in the information provided, please bring it to attention of Datanet for suitable rectification measures.

**Buy Online This Complete Book At
Datanet India eBooks Store**

www.indiastatpublications.com

or go directly at

[http://www.indiastatpublications.com/
Assembly_factbook/Maharashtra/Nandurbar/ Akkalkuwa](http://www.indiastatpublications.com/Assembly_factbook/Maharashtra/Nandurbar/Akkalkuwa)

 **india**stat**elections**

ISBN : 978-93-66662-25-5



9 789386 662255