



Maharashtra

Assembly Factbook™

Nandurbar Assembly Constituency



Key Electoral Data of Nandurbar
Assembly Constituency (Vidhan Sabha)

Maharashtra

Assembly Factbook™

Nandurbar Assembly Constituency



Nandurbar Vidhan Sabha

Editor & Director

Dr. R.K. Thukral

Research Editor

Dr. Shafeeq Rahman

Compiled, Researched and Published by Datanet India Pvt. Ltd.

D-100, 1st Floor,

Okhla Industrial Area, Phase-I,
New Delhi- 110020.

Ph.: 91-11- 43580781-84

Email : support@indiastatpublications.com

Website : www.indiastatelections.com

Online Book Store :

www.indiastatpublications.com

Report No. : AFB/MH-003-0125

ISBN : 978-93-86662-25-5

First Edition : January, 2018

Eighth Updated Edition : January, 2025

Price : Rs.11500/-

US\$ 310

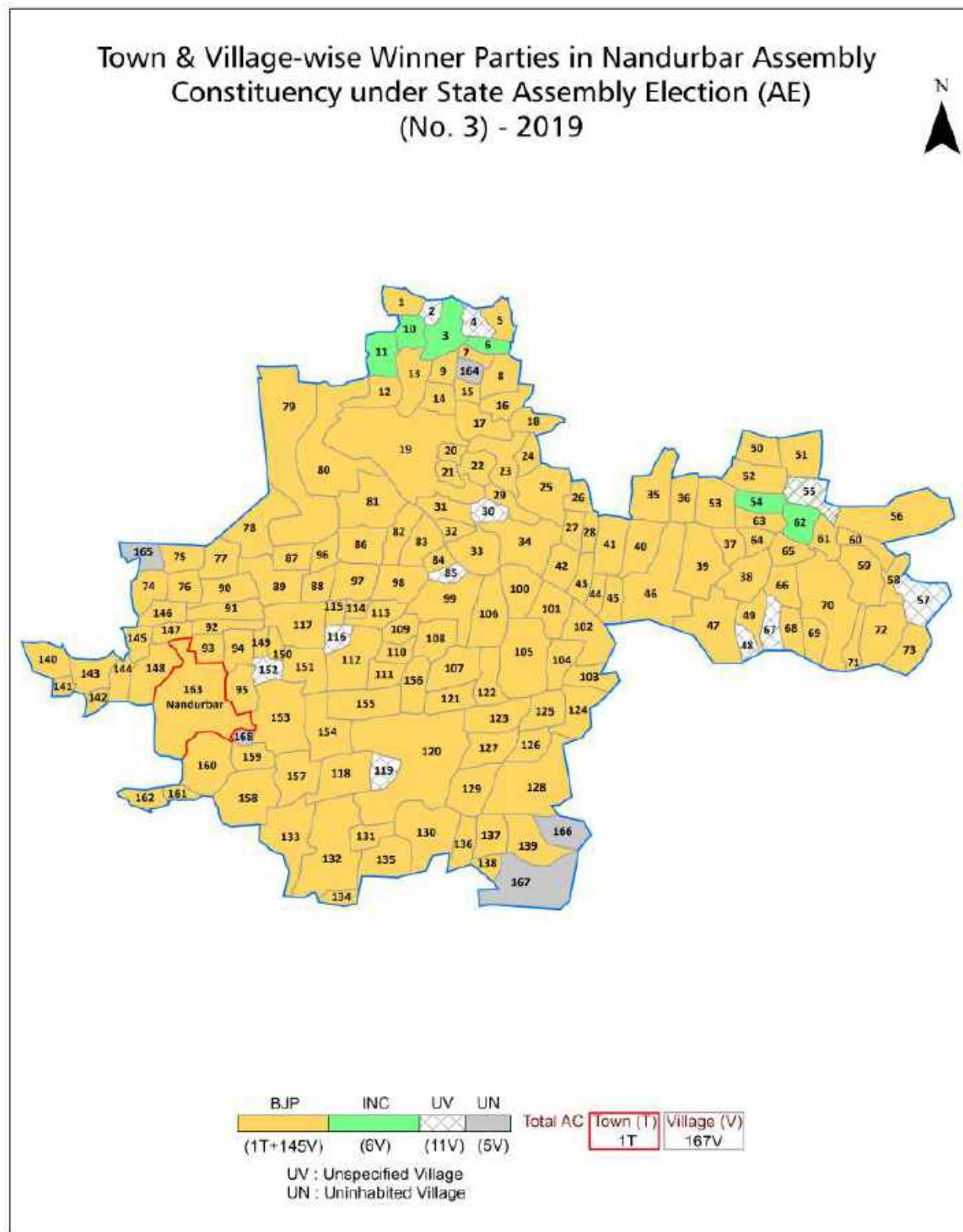
© Datanet India Pvt. Ltd.

All rights reserved. No part of this book may be reproduced, stored in a retrieval system or transmitted in any form or by any means, mechanical photocopying, photographing, scanning, recording or otherwise without the prior written permission of the publisher. Please refer to Disclaimer at page no. 182 for the use of this publication.

Printed in India

No.	Particulars	Page No.
	Introduction	
1	Assembly Constituency - (Vidhan Sabha) at a Glance Features of Assembly as per Delimitation Commission of India (2008)	1-2
	Location and Political Maps	
2	Location Map Boundaries of Assembly Constituency - (Vidhan Sabha in District Boundaries of Assembly Constituency under Parliamentary Constituency - (Lok Sabha) Town & Village-wise Winner Parties- 2024-PE, 2024-AE, 2019-PE, 2019-AE and 2014-PE	3-10
	Administrative Setup (2011)	
3	District Sub-district Towns Villages Inhabited Villages Uninhabited Villages Village Panchayat Intermediate Panchayat	11-19
	Demographics (2011)	
4	Population Households Rural/Urban Population Towns and Villages by Population Size Sex Ratio (Total & 0-6 Years) Religious Population Social Population Literacy Rate	20-21
	Electoral Features	
5	Important Dates of Last Elections Held Electors by Gender Service Electors Voters Voters Turnout Polling Stations & Average Number of Electors per Polling Station Electors by Age Group Present Elected Representatives	22-27
	Historical Summary Election Results	
6	Vote Share of Major Parties Winning Margin (Number & Percentage Polarity of Parties Summary Result of Assembly Segment of Parliamentary Elections 2024, 2019, 2014, 2009, 2004 and 1999 Summary Result of Assembly Elections 2024, 2019, 2014, 2009, 2004, 1999, 1995, 1990, 1985, 1980, 1978, 1972, 1967 and 1962	28-49
	Polling Station Level Election Results	
7	Name and Number of Polling Station 2024-PE, 2024-AE, 2019-PE, 2019-AE and 2014-PE Polling Station-wise Electors, Voters & Voters Turnout 2024-PE, 2024-AE, 2019-PE, 2019-AE and 2014-PE Polling Station wise Elections Results 2024-PE, 2024-AE, 2019-PE, 2019-AE and 2014-PE	50-160
	Share of Assembly Constituency	
8	Share of Assembly Constituency - (Vidhan Sabha) in State, District and Parliamentary Constituency - (Lok Sabha)	161
	Socio-Economic Amenities (2011)	
9	Access to Administrative Units Agricultural, Manufacturing and Industrial Commodities Demographic Indicators Education Health & Manpower Drinking Water Supply Sanitation Entertainment and Recreations Infrastructure Power Food Allocation Distribution and Marketing of Agriculture Commodities Infrastructure Transport and Road Infrastructure Communication Banking and Financial Services Land Use Irrigation Source	163-177
10	Abbreviation & Sources	179-180
11	Disclaimer	182

Location & Political Map



Administrative Setup

List of Village Panchayat & Intermediate Panchayat (Block) Name - 2011

Village Name	Village Panchayat Name	Intermediate Panchayat Name
Abhanpur	Abhanpur	Shahade
Adachhi	Adachhi	Nandurbar
Akhatwade	Shanimandal	Nandurbar
Akrale	Akrale	Nandurbar
Amlatne	Amlatne	Nandurbar
Anarad	Anarad	Shahade
Arale	Arale	Nandurbar
Asane	Asane	Nandurbar
Aurangpur	Aurangpur	Shahade
Bahyane	Bahyane	Nandurbar
Baldane	Baldane	Nandurbar
Balwand	Balwand	Nandurbar
Bamdod	Bamdod	Nandurbar
Bamkheda-t-sarangkheda	Bamkheda-T-Sarangkheda	Shahade
Bamkheda-t-tarhad	Bamankheda	Shahade
Bhade	Bhade	Shahade
Bhadgaon	Bhadgaon	Shahade
Bhadwad	Bhadwad	Nandurbar
Bhagsari	Bhagsari	Nandurbar
Bhaler	Bhaler	Nandurbar
Bhone	Bhone	Nandurbar
Biladi-t-sarangkheda	Biladi-T-Sarankheda 0152	Shahade
Borale	Borale	Shahade
Borale	Borale	Nandurbar
Bupkari	Bupkari	Shahade
Chakle	-	Nandurbar
Chaupale	Chaupale	Nandurbar
Chirkhan	Chirkhan	Shahade
Dahindule Bk.	Dahindule Bk.	Nandurbar

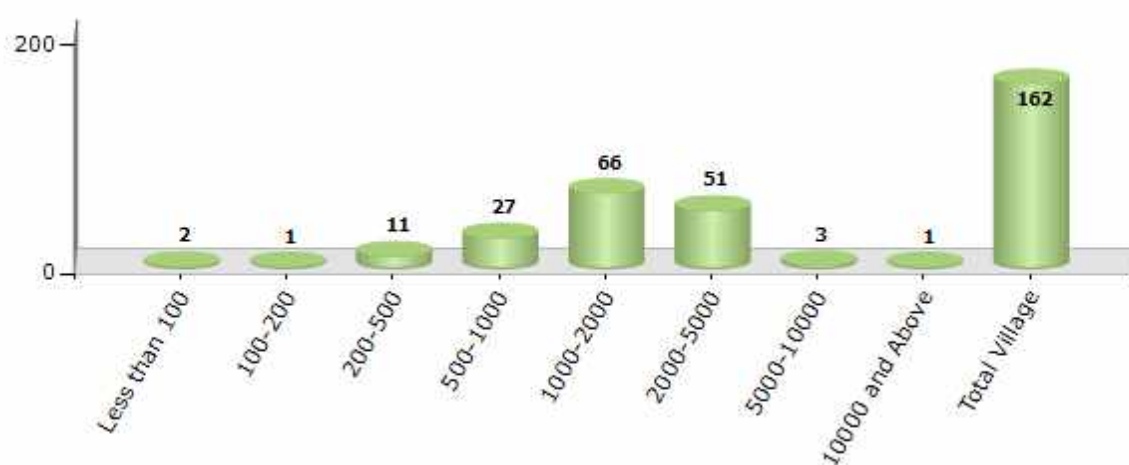
Contd....

Demographics

Number of Villages by Population Size - 2011

Less than 100	100-200	200-500	500-1000	1000-2000	2000-5000	5000-10000	10000 and Above	Total Village
2	1	11	27	66	51	3	1	162

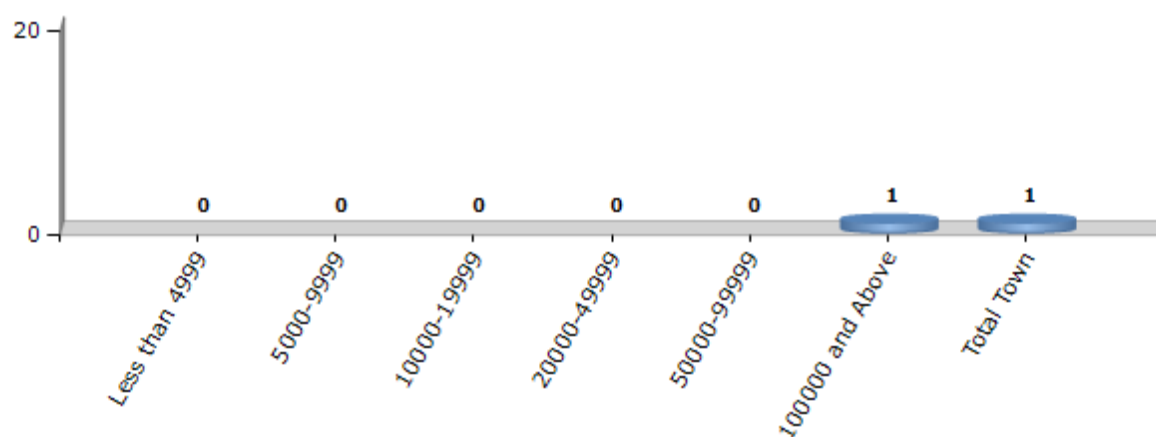
Number of Villages by Population Size - 2011



Number of Towns by Population Size - 2011

Less than 4999	5000-9999	10000-19999	20000-49999	50000-99999	100000 and Above	Total Town
0	0	0	0	0	1	1

Number of Towns by Population Size - 2011

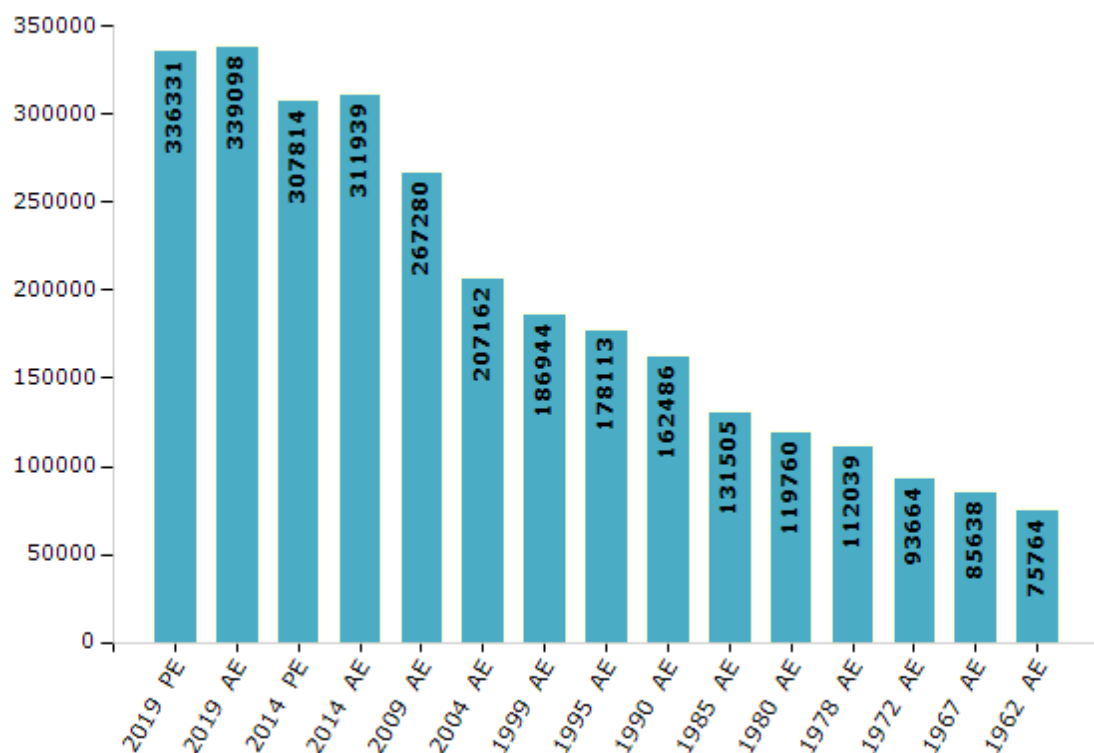


Electoral Features

Electors by Male & Female

Year	Male	Female	Others	Total	Year	Male	Female	Others	Total
2019 PE	169394	166931	6	336331	1999 AE	93041	93903	-	186944
2019 AE	170722	168369	7	339098	1995 AE	88891	89222	-	178113
2014 PE	156902	150907	5	307814	1990 AE	81431	81055	-	162486
2014 AE	158826	153113	0	311939	1985 AE	64809	66696	-	131505
2009 PE	-	-	-	-	1980 AE	58469	61291	-	119760
2009 AE	135830	131450	-	267280	1978 AE	54940	57099	-	112039
2004 PE	-	-	-	-	1972 AE	47290	46374	-	93664
2004 AE	103902	103260	-	207162	1967 AE	-	-	-	85638
1999 PE	-	-	-	-	1962 AE	-	-	-	75764

Number of Electors



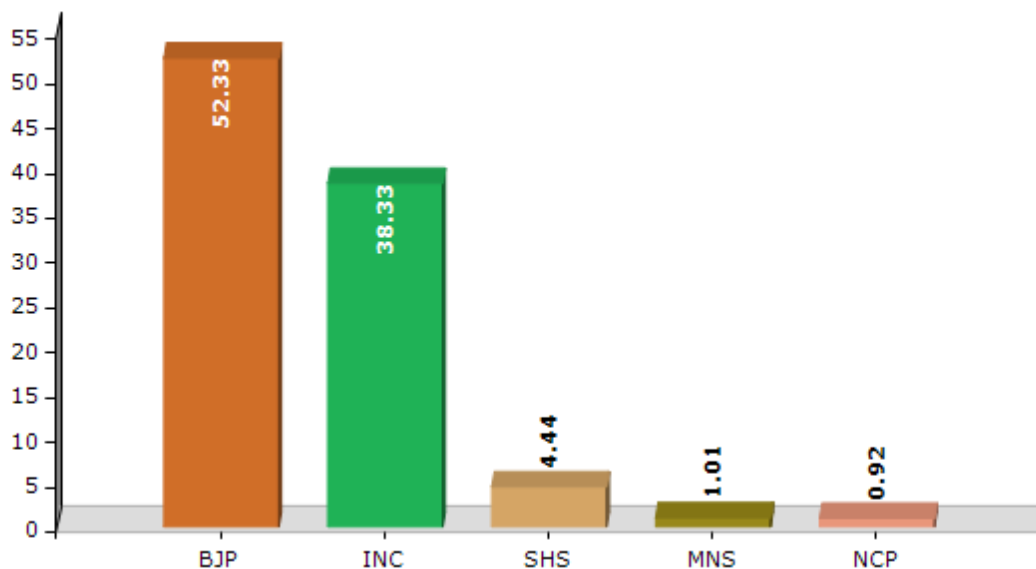
Note : AE : Assembly Election, PE : Assembly Segment of Parliamentary Election

Historical Summary Election Results

Summary Result of Assembly Election - 2014

Candidate Name	Party	Votes	Votes %
Gavit Vijaykumar Krushnarao	BJP	101328	52.33
Vasave Kunal Batesing	INC	74210	38.33
Virendra Ravji Valvi	SHS	8598	4.44
Gulabsing Divansing Vasave	MNS	1955	1.01
Valvi Vikas Dulji	NCP	1784	0.92
Bhil Birbal Sakharam	IND	1229	0.63
Bhavan Pavansing Shewale	IND	1061	0.55
Valvi Natwar Kella	BMUP	611	0.32
	NOTA	2857	1.48

Votes Percentage of Top Parties - 2014



Polling Station Level Election Results

Number and Name of Polling Stations (PS) (2019 AE)

Number of Polling Stations	Name of Polling Stations	Number of Polling Stations	Name of Polling Stations
1	Zilla Parishad Marathi Prathashala Shala East West Building West Room No. 1	22	Zilla Parishad Marathi Prathashalshal Purva Purna Puraskar Purwa From Room No.2
2	Zilla Parishad Marathi Prathashala Shala East West Building East Room No. 2	23	Zilla Parishad Marathi Prathashalshal Purav West Building Purwa Ki Padma-3
3	Zilla Parishad Marathi Prathashala Shala Building East Room No. 1	24	Zilla Parishad Marathi Prathashalshal North North Building, Room No. 2
4	Zilla Parishad Marathi Prathashala Shala East West Building East Room No. 2	25	Zilla Parishad Marathi Prathashalshal North South Building, Room No. 1
5	Zilla Parishad Marathi Prathashalshal East East Building West-West Room No. 3	26	Zilla Parishad Kanya School North-South Building Answers - Room No. 3
6	Zilla Parishad Marathi Prathashala Shala East West Building West Room No. 1	27	Zilla Parishad Marathi Prathashala Shala Building From Ward No.-2
7	Zilla Parishad Marathi Prathashala Shala East West Building West Room No. 2	28	Z.P.Marathi School East West Building Room No.03 From West
8	Zilla Parishad Marathi Prathashalshal East East Building West-West Room No. 3	29	Zilla Parishad Kanya School South Room No. 4
9	Zilla Parishad Marathi Prathashalshal East West Building, North, Room No. 2	30	Sarvodaya Vidyamandir New Building, Erection From Room No. -1
10	Zilla Parishad Marathi Prathashalshal East West Building, North, Room No. 3	31	Sarvodaya Vidyamandir New Building From The East, Room No. 2
11	Zilla Parishad Marathi Prathashala Shala Puraskar From Room No. 2	32	Sarvodaya Vidyamandir New Building From East Side, Room No. 3
12	Zilla Parishad Marathi Prathash Shala Building Eastward Room No. 4	33	Sarvoday Vidya Mandir New Building South Side Room No.2 From East
13	Zilla Parishad Marathi Prathash Shala Building	34	Sarvoday Vidya Mandir New Building South Side Room No.3 From East
14	Zilla Parishad Marathi Prathashshala New Building, Upper East Room No. 1	35	Zilla Parishad Marathi Prathashalshala North South Building, North-North Room No. 1
15	Zilla Parishad Marathi Prathashalshala New Buildingpower Room No. 1	36	Zilla Parishad Marathi Prathashal Shala East West Building East Room No. 1
16	Zilla Parishad Marathi Prathashala Shala Old Building West Of The Room No. 2	37	Zilla Parishad Marathi Prathashala Shala East West Building West Room No. 1
17	Zilla Parishad Marathi Prathashala Shala Building Room No. 2	38	Zilla Parishad Marathi Prathashal Shala East West Building East Room No. 1
18	Zilla Parishad Marathi Prathashalshala North South Building North Zone No. 3	39	Zilla Parishad Marathi Prathashalshala North Southern Building, Room No. 1
19	Zilla Parishad Marathi Prathashalshala North South Building, Room No. 1 From North	40	Zilla Parishad Marathi Prathashalshala North Southern Building, Room No. 2
20	Zilla Parishad Marathi Prathashala Shala Building Room No. 1	41	Zilla Parishad Marathi Prathashala Shala Purav West Building Purwa 1
21	Zilla Parishad Marathi Prathashala Shala Building Room Number-4	42	Zilla Parishad Marathi Prarth. Shala In The West Side Of The Building. Room No. 1

Contd....

Polling Station Level Election Results

Polling Station-wise Votes Secured by Overall Top Five Parties in Nandurbar Assembly in Assembly Election (AE) under Nandurbar Parliamentary Constituency in Maharashtra (2019)

Number of Polling Station	Winner - Vijaykumar Krushnarao Gavit (BJP)	Runner-up - Udesing Kocharu Padvi (INC)	3rd - Dipa Shamshon Valvi (VBA)	4th - Ananda Sukalal Koli (IND)	5th - Vipul Ramsing Vasave (BSP)	NOTA	Other	Total Votes Secured
36	368	47	22	3	6	7	4	457
37	504	169	42	23	10	17	4	769
38	385	155	4	1	4	10	6	565
39	308	160	12	11	3	5	1	500
40	237	147	4	6	0	3	0	397
41	370	265	14	9	4	11	4	677
42	609	73	7	1	1	12	5	708
43	511	219	123	12	15	12	7	899
44	440	136	15	2	4	5	2	604
45	350	141	4	9	5	7	4	520
46	377	128	90	4	8	4	2	613
47	455	208	53	13	10	17	6	762
48	324	187	63	6	6	3	2	591
49	301	199	36	7	6	7	0	556
50	311	102	0	14	1	1	2	431
51	290	152	1	63	8	8	3	525
52	366	217	12	38	11	11	3	658
53	476	113	7	35	7	5	5	648
54	191	66	0	4	3	1	2	267
55	297	187	1	2	3	10	0	500
56	232	341	38	7	4	10	5	637
57	305	272	2	0	6	13	16	614
58	451	94	75	7	4	2	4	637
59	147	28	24	3	0	4	2	208
60	172	150	1	1	4	2	2	332
61	276	163	3	4	5	8	2	461
62	224	110	2	2	3	7	2	350
63	152	190	5	4	0	5	1	357
64	266	253	5	3	4	7	2	540
65	339	45	12	3	3	2	1	405
66	392	57	153	13	9	18	5	647
67	408	172	7	4	3	13	0	607
68	344	170	31	7	2	14	0	568
69	373	154	30	31	6	9	2	605
70	432	91	2	1	5	8	3	542

Contd....

Polling Station Level Election Results

Winner, Runner-up and 3rd Party Position & Winning Margin According to Polling Stations in Nandurbar Assembly in Assembly Election (AE) under Nandurbar Parliamentary Constituency in Maharashtra (2019)

Polling Station Number	Winner Party	Winner Votes (%)	Runner-up Party	Runner-up Votes (%)	Winning Margin Votes (%)	Third Party	Third Party Votes (%)	Other Votes (%)
71	BJP	278 (75.54)	INC	73 (19.84)	205 (55.7)	IND (ASK)	4 (1.09)	13 (3.53)
72	BJP	281 (66.12)	INC	110 (25.88)	171 (40.24)	VBA	16 (3.76)	18 (4.24)
73	BJP	202 (52.47)	INC	116 (30.13)	86 (22.34)	VBA	51 (13.25)	16 (4.16)
74	BJP	246 (59.42)	INC	134 (32.37)	112 (27.05)	VBA	16 (3.86)	18 (4.35)
75	BJP	364 (46.31)	INC	354 (45.04)	10 (1.27)	VBA	23 (2.93)	45 (5.73)
76	BJP	388 (66.78)	INC	166 (28.57)	222 (38.21)	VBA	8 (1.38)	19 (3.27)
77	BJP	365 (70.06)	INC	122 (23.42)	243 (46.64)	VBA	11 (2.11)	23 (4.41)
78	BJP	313 (70.18)	INC	78 (17.49)	235 (52.69)	IND (ASK)	26 (5.83)	29 (6.5)
79	BJP	312 (77.23)	INC	59 (14.6)	253 (62.63)	IND (ASK)	10 (2.48)	23 (5.69)
80	BJP	351 (66.6)	INC	131 (24.86)	220 (41.74)	IND (ASK)	15 (2.85)	30 (5.69)
81	BJP	311 (58.02)	INC	164 (30.6)	147 (27.42)	VBA	34 (6.34)	27 (5.04)
82	BJP	393 (58.83)	INC	243 (36.38)	150 (22.45)	VBA	9 (1.35)	23 (3.44)
83	BJP	397 (65.51)	INC	182 (30.03)	215 (35.48)	IND (ASK)	11 (1.82)	16 (2.64)
84	BJP	296 (62.98)	INC	121 (25.74)	175 (37.24)	VBA	23 (4.89)	30 (6.38)
85	BJP	399 (55.19)	INC	291 (40.25)	108 (14.94)	VBA	11 (1.52)	22 (3.04)
86	BJP	456 (72.84)	INC	139 (22.2)	317 (50.64)	VBA	13 (2.08)	18 (2.88)
87	BJP	282 (68.45)	INC	96 (23.3)	186 (45.15)	VBA	16 (3.88)	18 (4.37)
88	BJP	247 (75.08)	INC	53 (16.11)	194 (58.97)	IND (ASK)	10 (3.04)	19 (5.78)
89	BJP	353 (66.35)	INC	151 (28.38)	202 (37.97)	VBA	16 (3.01)	12 (2.26)
90	INC	198 (46.92)	BJP	188 (44.55)	10 (2.37)	VBA	18 (4.27)	18 (4.27)
91	BJP	259 (69.62)	INC	92 (24.73)	167 (44.89)	BSP	6 (1.61)	15 (4.03)
92	BJP	365 (74.95)	INC	90 (18.48)	275 (56.47)	IND (ASK)	10 (2.05)	22 (4.52)
93	BJP	376 (81.56)	INC	50 (10.85)	326 (70.71)	BSP	11 (2.39)	24 (5.21)
94	BJP	377 (83.22)	INC	55 (12.14)	322 (71.08)	BSP	4 (0.88)	17 (3.75)
95	BJP	361 (86.57)	INC	39 (9.35)	322 (77.22)	BSP	6 (1.44)	11 (2.64)
96	BJP	358 (76.5)	INC	89 (19.02)	269 (57.48)	BSP	7 (1.5)	14 (2.99)
97	BJP	267 (86.69)	INC	24 (7.79)	243 (78.9)	BSP	6 (1.95)	11 (3.57)
98	INC	289 (53.42)	BJP	229 (42.33)	60 (11.09)	VBA	10 (1.85)	13 (2.4)
99	INC	256 (50)	BJP	228 (44.53)	28 (5.47)	VBA	16 (3.13)	12 (2.34)
100	BJP	226 (54.99)	INC	149 (36.25)	77 (18.74)	VBA	8 (1.95)	28 (6.81)
101	BJP	260 (64.84)	INC	131 (32.67)	129 (32.17)	VBA	4 (1)	6 (1.5)
102	BJP	204 (58.62)	INC	133 (38.22)	71 (20.4)	IND (ASK)	3 (0.86)	8 (2.3)
103	BJP	564 (79.1)	INC	93 (13.04)	471 (66.06)	SWP	24 (3.37)	32 (4.49)
104	BJP	443 (65.24)	INC	103 (15.17)	340 (50.07)	VBA	79 (11.63)	54 (7.95)
105	BJP	314 (55.48)	INC	215 (37.99)	99 (17.49)	VBA	15 (2.65)	22 (3.89)

Contd....

Socio-Economic Amenities - Rural

Access to Education Facilities

Particulars	Number of Villages (% of Population)				
	Available	Not Available	If Not Available (Distance of Nearest Facility)		
			A	B	C
Govt. Primary School	160 (100)	2 (0)	2 (0)	0 (0)	0 (0)
Private Primary School	16 (22)	146 (78)	0 (0)	0 (0)	0 (0)
Govt. Middle School	106 (85)	56 (15)	28 (10)	12 (2)	0 (0)
Private Middle School	30 (28)	132 (72)	14 (3)	1 (0)	0 (0)
Govt. Secondary School	57 (57)	105 (43)	14 (6)	13 (6)	27 (11)
Private Secondary School	16 (17)	146 (83)	31 (11)	9 (4)	7 (3)
Govt. Senior Secondary School	23 (29)	139 (71)	13 (8)	22 (12)	38 (19)
Private Senior Secondary School	6 (8)	156 (92)	19 (7)	22 (12)	21 (10)
Govt. Arts and Science Degree College	1 (3)	161 (97)	5 (4)	22 (14)	58 (35)
Private Arts and Science Degree College	0 (0)	162 (100)	4 (2)	21 (13)	51 (28)
Govt. Engineering College	0 (0)	162 (100)	5 (4)	16 (10)	70 (45)
Private Engineering College	0 (0)	162 (100)	2 (1)	18 (11)	51 (29)
Govt. Medicine College	0 (0)	162 (100)	3 (2)	10 (7)	79 (53)
Private Medicine College	0 (0)	162 (100)	2 (1)	7 (4)	61 (33)
Govt. Management Institute	0 (0)	162 (100)	3 (1)	13 (8)	88 (57)
Private Management Institute	0 (0)	162 (100)	1 (1)	8 (6)	49 (27)
Govt. Polytechnic	0 (0)	162 (100)	5 (3)	24 (15)	98 (62)
Private Polytechnic	0 (0)	162 (100)	0 (0)	6 (5)	29 (15)
Govt. Vocational Training School/ITI	0 (0)	162 (100)	5 (3)	24 (15)	97 (61)
Private Vocational Training School/ITI	1 (1)	161 (99)	0 (0)	6 (5)	29 (15)
Govt. Non Formal Training Centre	0 (0)	162 (100)	4 (2)	24 (15)	76 (50)
Private Non Formal Training Centre	0 (0)	162 (100)	1 (1)	8 (6)	49 (27)
Govt. School For Disabled	0 (0)	162 (100)	3 (1)	15 (10)	86 (56)
Private School For Disabled	0 (0)	162 (100)	1 (1)	8 (6)	49 (27)
Government Others	0 (0)	162 (100)	0 (0)	0 (0)	0 (0)
Private Others	1 (3)	161 (97)	0 (0)	0 (0)	0 (0)

Note : Distance A : Less than 5 km; B : Between 5-10 km; C : 10+ km.; Source : Data Analysis is based on 2011 Census.

DISCLAIMER

The Terms of Use and Disclaimer of Datanet India Private Limited (hereinafter referred to as "Datanet") for use of this analysis report of **Nandurbar Assembly Constituency (Nandurbar Vidhan Sabha)** :-

1. **Assembly Factbook™** is a Registered Trade Mark owned by Datanet.
2. All the maps are sketched and graphical representation only and have not been drawn to the scale and also not to represent the actual geographical area or boundary of the unit.
3. The data for the aforesaid analysis is based on authentic sources and has been culled from the various publications of Census, CSO and NSSO for district and block level data, various central and state government departments, Central & State Elections Commissions and the concerned Returning Officers' releases, Electoral Rolls, Election results and allied publications, internal assessment, surveys, estimates and analysis. Therefore, certain adjustment of data at micro level may have been done to arrive closer to the macro data.
4. Data have been provided on an "As Is" and "As AVAILABLE" basis
5. The colours shown in the maps or diagram and charts of a particular party, alliance or AC are indicative and do not represent them.
6. This publication which includes maps, sheets, graphs and data would be the property under copyright of Datanet only. The user may use these for its internal study, analysis and research purposes. It's public display, re-selling or any commercial uses by the user are not allowed.
7. Datanet has taken due care and caution in compilation and processing of data and allied information, but does not guarantee the accuracy, adequacy or completeness of any information/analysis and will be not responsible for any errors or omissions or for the results obtained from the use of such information/analysis.
8. All the contents for the publication have been culled from various authentic sources and Datanet reasonably believes such sources to be reliable, but does not make any representations, express or implied as to the accuracy or fitness of use of such information. The information or contents of the information/analysis do not constitute advice and should not be relied upon in making (or refraining from making) any decision. Any reliance placed upon the information provided by Datanet is the sole responsibility and strictly at the user's risk.
9. In no event will Datanet be liable for any damages (including, without limitation, damages for loss of business projects, or loss of profits) arising in contract, tort or otherwise from the use of or inability to use any of its contents, or from any action taken (or refrained from being taken) as a result of using the analysis or any of its contents. Datanet its directors, owners, editors, officials, employees, distributor and agents or any associate will not be liable for any errors in the information contained or any consequences arising from the use of the contents of the provided information/analysis.
10. If any provision of these terms and conditions is held invalid or illegal or unenforceable for any reason by any court of competent jurisdiction, such provision shall be severed and the remainder of provisions of the terms and conditions shall continue in full force and effect as if the Term of Use had been executed with the invalid, illegal or unenforceable provision eliminated.
11. If there are any discrepancies in the information provided, please bring it to attention of Datanet for suitable rectification measures.

Buy Online This Complete Book At
Datanet India eBooks Store

www.indiastatpublications.com

or go directly at

[http://www.indiastatpublications.com/
Assembly_factbook/Maharashtra/Nandurbar/ Nandurbar](http://www.indiastatpublications.com/Assembly_factbook/Maharashtra/Nandurbar/Nandurbar)

 **india**stat**elections**

ISBN : 978-93-86662-25-5



9 789386 662255