



Maharashtra

# Assembly Factbook™

Nawapur Assembly Constituency



Key Electoral Data of Nawapur  
Assembly Constituency (Vidhan Sabha)

Maharashtra

# Assembly Factbook™

Nawapur Assembly Constituency



Nawapur Vidhan Sabha

## **Editor & Director**

Dr. R.K. Thukral

## **Research Editor**

Dr. Shafeeq Rahman

## **Compiled, Researched and Published by Datanet India Pvt. Ltd.**

D-100, 1st Floor,

Okhla Industrial Area, Phase-I,  
New Delhi- 110020.

Ph.: 91-11- 43580781-84

Email : support@indiastatpublications.com

Website : www.indiastatelections.com

## **Online Book Store :**

www.indiastatpublications.com

**Report No. :** AFB/MH-004-0125

**ISBN :** 978-93-86662-52-1

**First Edition :** January, 2018

**Eighth Updated Edition :** January, 2025

**Price :** Rs.11500/-

US\$ 310

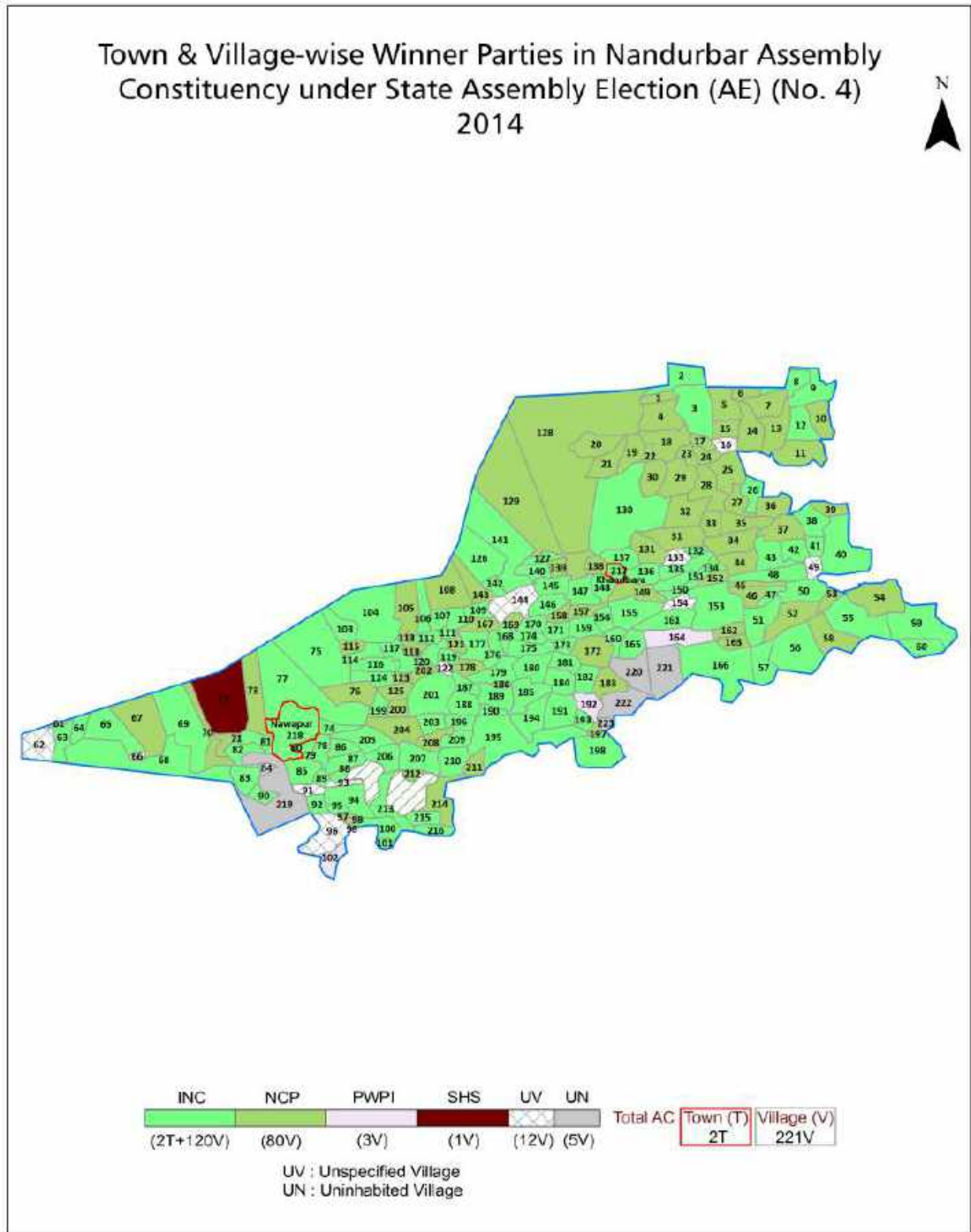
**© Datanet India Pvt. Ltd.**

All rights reserved. No part of this book may be reproduced, stored in a retrieval system or transmitted in any form or by any means, mechanical photocopying, photographing, scanning, recording or otherwise without the prior written permission of the publisher. Please refer to Disclaimer at page no. 211 for the use of this publication.

Printed in India

No.	Particulars	Page No.
	<b>Introduction</b>	
1	Assembly Constituency - (Vidhan Sabha) at a Glance   Features of Assembly as per Delimitation Commission of India (2008)	1-2
	<b>Location and Political Maps</b>	
2	Location Map   Boundaries of Assembly Constituency - (Vidhan Sabha in District   Boundaries of Assembly Constituency under Parliamentary Constituency - (Lok Sabha)   Town & Village-wise Winner Parties- 2024-PE, 2024-AE, 2019-PE, 2019-AE, 2014-PE and 2014-AE	3-10
	<b>Administrative Setup (2011)</b>	
3	District   Sub-district   Towns   Villages   Inhabited Villages   Uninhabited Villages   Village Panchayat   Intermediate Panchayat	11-22
	<b>Demographics (2011)</b>	
4	Population   Households   Rural/Urban Population   Towns and Villages by Population Size   Sex Ratio (Total & 0-6 Years)   Religious Population   Social Population   Literacy Rate	23-24
	<b>Electoral Features</b>	
5	Important Dates of Last Elections Held   Electors by Gender   Service Electors   Voters   Voters Turnout   Polling Stations & Average Number of Electors per Polling Station   Electors by Age Group   Present Elected Representatives	25-30
	<b>Historical Summary Election Results</b>	
6	Vote Share of Major Parties   Winning Margin (Number & Percentage   Polarity of Parties   Summary Result of Assembly Segment of Parliamentary Elections 2024, 2019, 2014, 2009, 2004 and 1999   Summary Result of Assembly Elections 2024, 2019, 2014, 2009, 2004, 1999, 1995, 1990, 1985, 1980, 1978, 1972, 1967 and 1962	31-52
	<b>Polling Station Level Election Results</b>	
7	Name and Number of Polling Station 2024-PE, 2024-AE, 2019-PE, 2019-AE, 2014-PE and 2014-AE   Polling Station-wise Electors, Voters & Voters Turnout 2024-PE, 2024-AE, 2019-PE, 2019-AE, 2014-PE and 2014-AE   Polling Station wise Elections Results 2024-PE, 2024-AE, 2019-PE, 2019-AE, 2014-PE & 2014-AE	53-189
	<b>Share of Assembly Constituency</b>	
8	Share of Assembly Constituency - (Vidhan Sabha) in State, District and Parliamentary Constituency - (Lok Sabha)	190
	<b>Socio-Economic Amenities (2011)</b>	
9	Access to Administrative Units   Agricultural, Manufacturing and Industrial Commodities   Demographic Indicators   Education   Health & Manpower   Drinking Water Supply   Sanitation   Entertainment and Recreations Infrastructure   Power   Food Allocation Distribution and Marketing of Agriculture Commodities Infrastructure   Transport and Road Infrastructure   Communication   Banking and Financial Services   Land Use   Irrigation Source	192-206
10	<b>Abbreviation &amp; Sources</b>	208-209
11	<b>Disclaimer</b>	211

Location & Political Map



## Administrative Setup

### List of Village Panchayat & Intermediate Panchayat (Block) Name - 2011

Village Name	Village Panchayat Name	Intermediate Panchayat Name
Ajepur	Ajepur	Nandurbar
Ambapur	Ambapur	Nandurbar
Amlan	Amlan	Nawapur
Amsarpada	Kholvihir	Nawapur
Anjane	Anjane	Nawapur
Anthipada	Anthipada	Nawapur
Arditara	Arditara	Nandurbar
Ashte	Ashte	Nandurbar
Bal Amrai	Bal Amrai	Nandurbar
Bandhare	Bandhare	Nawapur
Bandharfali	Bandharfali	Nawapur
Bandharpada	Bandharpada	Nawapur
Bardipada	Ghogal	Nawapur
Bari	Bilmajer	Nawapur
Bedki	Bedki	Nawapur
Bedkipada	Bedkipada	Nawapur
Bedkipada	Bandharfali	Nawapur
Bhadwad	Bhadwad	Nawapur
Bhamarmal	Bhamarmal	Nawapur
Bhangarpada	Bhangarrpada	Nawapur
Bhangda	Bhangda	Nandurbar
Bhardu	Bhardu	Nawapur
Bhavanipada	Bhavanipada	Nandurbar
Bhavare	Bhavare	Nawapur
Bijadevi	Bijgaon	Nawapur
Bijgaon	Bijgaon	Nawapur
Biladi	Biladi	Nandurbar
Bilbare	Bilbare	Nawapur
Bilda	Bilda	Nawapur

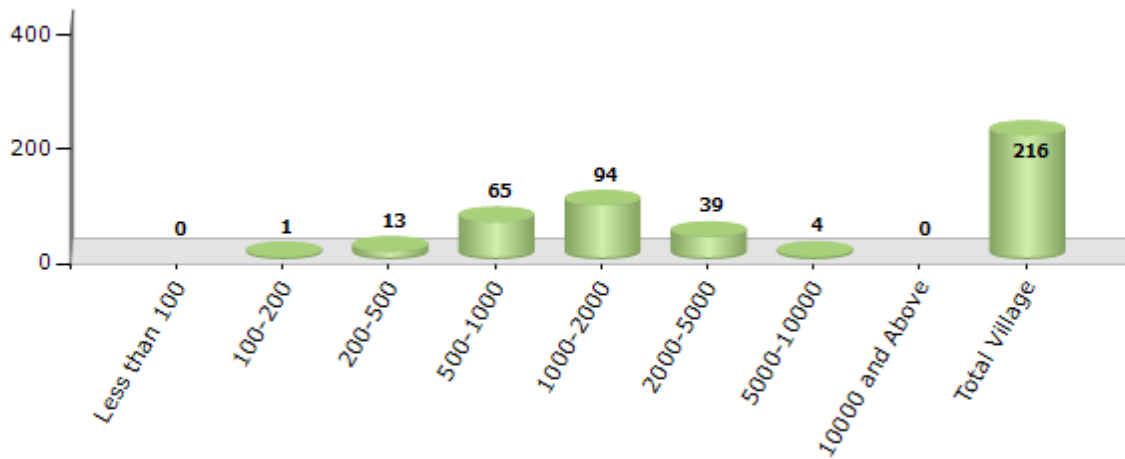
Contd....

## Demographics

### Number of Villages by Population Size - 2011

Less than 100	100-200	200-500	500-1000	1000-2000	2000-5000	5000-10000	10000 and Above	Total Village
0	1	13	65	94	39	4	0	216

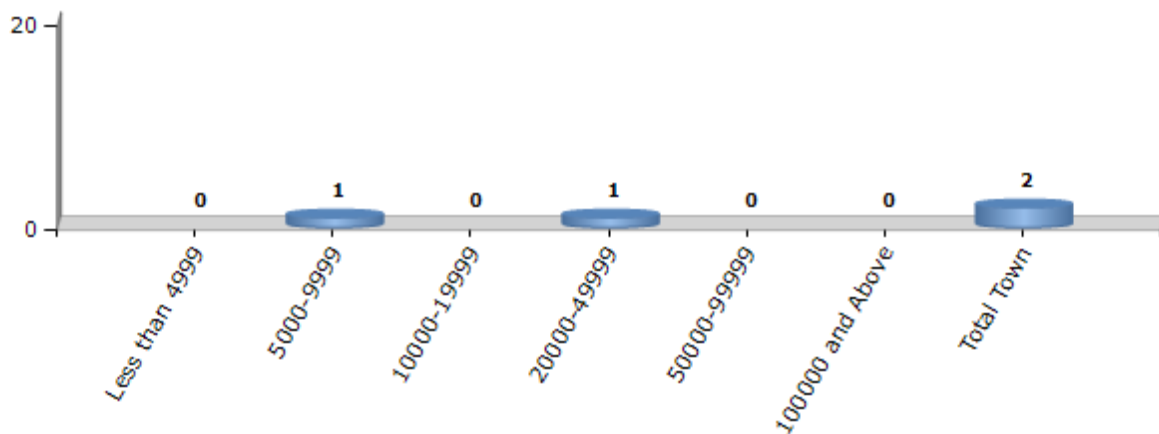
Number of Villages by Population Size - 2011



### Number of Towns by Population Size - 2011

Less than 4999	5000-9999	10000-19999	20000-49999	50000-99999	100000 and Above	Total Town
0	1	0	1	0	0	2

Number of Towns by Population Size - 2011

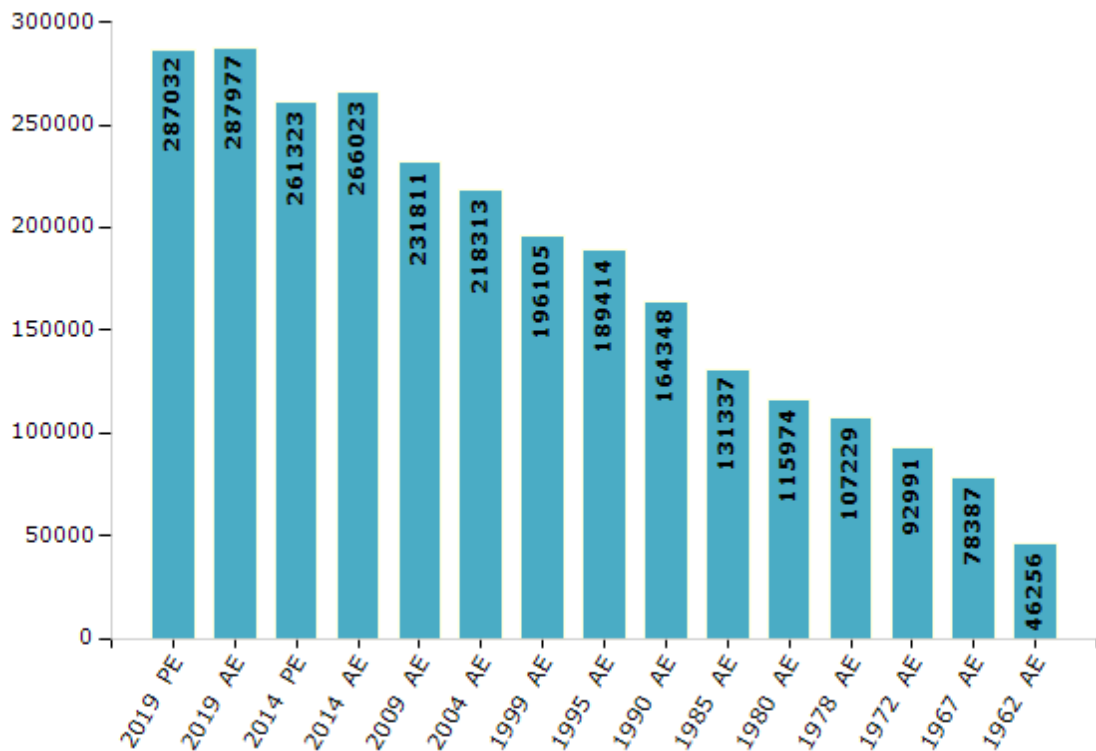


## Electoral Features

### Electors by Male & Female

Year	Male	Female	Others	Total	Year	Male	Female	Others	Total
2019 PE	140229	146802	1	287032	1999 AE	97267	98838	-	196105
2019 AE	140624	147352	1	287977	1995 AE	93728	95686	-	189414
2014 PE	129961	131361	1	261323	1990 AE	83268	81080	-	164348
2014 AE	131959	134062	2	266023	1985 AE	64829	66508	-	131337
2009 PE	-	-	-	-	1980 AE	57109	58865	-	115974
2009 AE	114660	117151	-	231811	1978 AE	52928	54301	-	107229
2004 PE	-	-	-	-	1972 AE	46177	46814	-	92991
2004 AE	108050	110263	-	218313	1967 AE	-	-	-	78387
1999 PE	-	-	-	-	1962 AE	-	-	-	46256

Number of Electors



Note : AE : Assembly Election, PE : Assembly Segment of Parliamentary Election

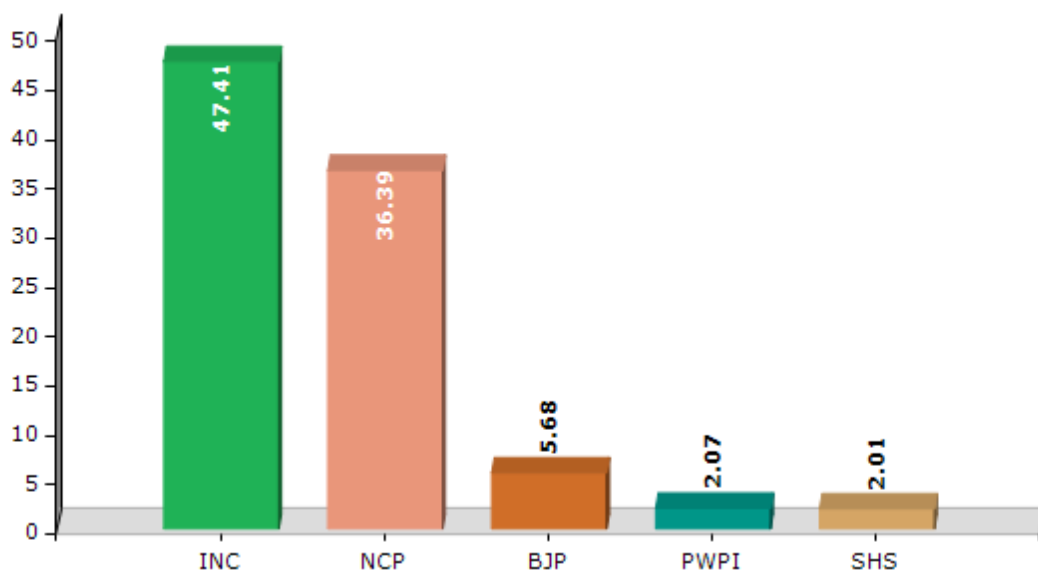


## Historical Summary Election Results

### Summary Result of Assembly Election - 2014

Candidate Name	Party	Votes	Votes %
Naik Surupsing Hirya	INC	93796	47.41
Gavit Sharad Krushnarao	NCP	71979	36.39
Valvi Kuvarsing Fulaji	BJP	11236	5.68
Gavit Jagan Huraji	PWPI	4096	2.07
Jyotsna Dilip Gavit	SHS	3977	2.01
Motilal Chapdu Gangurde	IND	2009	1.02
Vasave Amit Sheklal	BSP	1746	0.88
Adv. Sobaji Devalya Gavit	IND	1675	0.85
Vasave Madhav Nathu	MNS	1115	0.56
Urmila Madhukar Valvi	IND	871	0.44
Arjunsing Diwansing Vasave	BBM	634	0.32
Bakaram Dashrath Valvi	LB	604	0.31
	NOTA	4088	2.07

Votes Percentage of Top Parties - 2014



## Polling Station Level Election Results

### Number and Name of Polling Stations (PS) (2019 AE)

Number of Polling Stations	Name of Polling Stations	Number of Polling Stations	Name of Polling Stations
1	Post Besik Shasakiy Ashram Shala Uttare Kadil Kholi Kr. 1 Navaganv	22	Jilha Parishad Prathamik Marathi Shala Purve Kadil Kholi Kr. 1 Anjane
2	Post Besik Shasakiy Ashram Shala Uttare Kadil Kholi Kr. 5 Navaganv	23	Jilha Parishad Prathamik Marathi Shala Purve Kadil Kholi Kr. 2 Anjane
3	Jilha Parishad Prathamik Marathi Shala Dakshine Kadil Kholi Kr. 1 Karanjavel	24	Tim Trust Prathamik Shala Purve Kadil Kholi Kr. 2 Vahande
4	Jilha Parishad Prathamik Marathi Shala Vasavefali Amalan	25	Jilha Parishad Prathamik Marathi Shala Jamade
5	Jilha Parishad Prathamik Shala East West Imarat Pashchime Kadil Kholi Kr. 1 Kokanifali (Aamlan)	26	Jilha Parishad Prathamik Marathi Shala New Imarat Parve Kadil Kholi Kr. 1 Bilada
6	Jilha Parishad Prathamik Marathi Shala Panchamba	27	Jilha Parishad Prathamik Marathi Shala Juni Imarat Tarapur
7	Z.P.Pri.Marathi School Vatvi	28	Jilha Parishad Prathamik Marathi Shala Navi Imarat Tarapur
8	Jilha Parishad Prathamik Marathi Shala Uttare Kadil Imarat Pashchimekadil Kholi Kr. 3 Umaran	29	Shasakiy Ashram Shala Navi Imarat Dakahine Kadil Kholi Kr. 2 Vadafali
9	Jilha Parishad Prathamik Marathi Shala Uttare Kadil Imarat Pashchimekadil Kholi Kr. 2 Umaran	30	Jilha Parishad Prathamik Marathi Shala Pashchimekadil Kholi Kr. 1 Dogeganv
10	Jilha Parishad Prathamik Marathi Shala Pashchimekadil Juni Imarat Chedapada	31	Jilha Parishad Prathamik Marathi Shala Pashchimekadil Kholi Kr. 2 Dogeganv
11	Jilha Parishad Prathamik Marathi Shala Navin Imarat Devalipada	32	Jilha Parishad Prathamik Marathi Shala Marod
12	Z.P. Pri. Marathi School South Side Building Bilipada	33	Jilha Parishad Prathamik Marathi Shala Devamogara
13	Jilha Parishad Prathamik Marathi Shala Dokare	34	Jilha Parishad Marathi Shala Purve Kadil Kholi Kr. 2 Shehi
14	Jilha Parishad Prathamik Marathi Shala Navi North Side Imarat North Side Room No.1 Sukvel	35	Jilha Parishad Marathi Shala East West Imarat Pashchime Kadil Kholi Kr. 3 Shehi
15	Shasakiy Ashram Shala Uttare Kadil Imarat Pashchimekadil Kholi Kr. 1 Bandhare	36	Jilha Parishad Marathi Shala Purve Kadil Kholi Kr. 4 Shehi
16	Jilha Parishad Prathamik Marathi Shala Chikhali	37	Jilha Parishad Prathamik Marathi Shala Kholi Kr. 2 Nagare
17	Jilha Parishad Prathamik Marathi Shala Dudhave	38	Jilha Parishad Prathamik Marathi Shala Purve Kadil Kholi Kr . 1 Maulipada
18	Jilha Parishad Prathamik Marathi Shala Bilabara	39	Jilha Parishad Prathamik Marathi Shala Purve West Imarat Purve Kadil Kholi Kr . 1 Palipada
19	Jilha Parishad Prathamik Marathi Shala East West Imarat Purve Kadil Kholi Kr. 1 Tarapada	40	Tim Trust Prathamik Shala Purve West Imarat Pashchime Kadil Kholi Kr. 2 Nijamapur
20	Jilha Parishad Prathamik Marathi Shala Uttare Kadil Kholi Kr. 1 Kokanipada	41	Tim Trust Prathamik Shala Purve West Imarat Pashchime Kadil Kholi Kr. 1 Nijamapur
21	Jilha Parishad Prathamik Marathi Shala Shetaganv	42	Jilha Parishad Prathamik Marathi Shala Purve Kadil Kholi Kr. 1 Sonapada

Contd....

**Polling Station Level Election Results**

**Polling Station-wise Votes Secured by Overall Top Five Parties in Nawapur Assembly in Assembly Election (AE) under Nandurbar Parliamentary Constituency in Maharashtra (2019)**

Number of Polling Station	Winner - Naik Shirishkumar Surupsing (INC)	Runner-up - Sharad Krushnarao Gavit (IND)	3rd - Gavit Bharat Manikrao (BJP)	4th - Dr. Ulhas Jayant Vasave (BTP)	5th - Jagan Hurji Gavit (VBA)	NOTA	Other	Total Votes Secured
36	261	62	116	3	13	9	6	470
37	189	235	81	175	73	25	39	817
38	148	243	118	16	16	10	19	570
39	21	162	110	7	1	4	5	310
40	273	131	193	12	15	10	10	644
41	207	145	298	8	29	10	4	701
42	457	141	260	3	96	11	22	990
43	225	308	44	2	96	20	21	716
44	224	265	25	9	76	10	15	624
45	198	191	61	9	61	9	16	545
46	88	135	154	7	131	8	19	542
47	353	242	92	6	28	13	14	748
48	145	249	6	5	12	11	3	431
49	277	253	43	5	4	10	5	597
50	301	198	207	15	2	19	34	776
51	198	309	121	16	10	10	7	671
52	285	165	204	7	5	4	2	672
53	324	121	206	6	19	11	6	693
54	456	159	169	20	20	11	14	849
55	127	312	235	14	43	15	18	764
56	225	277	100	16	58	12	12	700
57	250	237	79	10	7	11	4	598
58	65	185	57	5	5	15	8	340
59	200	140	50	7	75	7	14	493
60	67	382	24	6	52	8	21	560
61	221	411	60	29	16	32	24	793
62	262	373	96	20	122	6	29	908
63	98	306	24	9	6	19	6	468
64	254	349	16	10	2	13	4	648
65	200	449	97	12	18	11	5	792
66	218	359	12	9	12	23	10	643
67	313	140	22	9	39	10	25	558
68	335	436	15	11	52	8	13	870
69	323	314	16	7	141	11	28	840
70	205	360	15	7	147	9	35	778

Contd....

## Polling Station Level Election Results

### Winner, Runner-up and 3rd Party Position & Winning Margin According to Polling Stations in Nawapur Assembly in Assembly Election (AE) under Nandurbar Parliamentary Constituency in Maharashtra (2019)

Polling Station Number	Winner Party	Winner Votes (%)	Runner-up Party	Runner-up Votes (%)	Winning Margin Votes (%)	Third Party	Third Party Votes (%)	Other Votes (%)
71	IND (SKG)	177 (39.33)	INC	163 (36.22)	14 (3.11)	VBA	85 (18.89)	25 (5.56)
72	IND (SKG)	370 (49.07)	INC	301 (39.92)	69 (9.15)	VBA	35 (4.64)	48 (6.37)
73	IND (SKG)	441 (69.78)	INC	125 (19.78)	316 (50)	BJP	23 (3.64)	43 (6.8)
74	IND (SKG)	294 (57.53)	INC	157 (30.72)	137 (26.81)	BJP	19 (3.72)	41 (8.02)
75	IND (SKG)	413 (54.34)	INC	247 (32.5)	166 (21.84)	BJP	56 (7.37)	44 (5.79)
76	IND (SKG)	218 (47.29)	INC	185 (40.13)	33 (7.16)	BJP	43 (9.33)	15 (3.25)
77	IND (SKG)	316 (54.02)	INC	211 (36.07)	105 (17.95)	BJP	31 (5.3)	27 (4.62)
78	INC	342 (47.77)	IND (SKG)	322 (44.97)	20 (2.8)	BJP	22 (3.07)	30 (4.19)
79	INC	322 (57.19)	IND (SKG)	168 (29.84)	154 (27.35)	BTP	30 (5.33)	43 (7.64)
80	INC	306 (62.07)	IND (SKG)	128 (25.96)	178 (36.11)	BJP	24 (4.87)	35 (7.1)
81	IND (SKG)	300 (50)	INC	248 (41.33)	52 (8.67)	BJP	19 (3.17)	33 (5.5)
82	IND (SKG)	602 (85.88)	INC	53 (7.56)	549 (78.32)	BJP	16 (2.28)	30 (4.28)
83	IND (SKG)	615 (90.31)	BJP	20 (2.94)	595 (87.37)	INC	10 (1.47)	36 (5.29)
84	IND (SKG)	506 (88.62)	BJP	17 (2.98)	489 (85.64)	INC	15 (2.63)	33 (5.78)
85	IND (SKG)	437 (94.59)	INC	4 (0.87)	433 (93.72)	BJP	3 (0.65)	18 (3.9)
86	INC	454 (46.33)	IND (SKG)	409 (41.73)	45 (4.6)	BJP	49 (5)	68 (6.94)
87	IND (SKG)	275 (38.46)	INC	222 (31.05)	53 (7.41)	BJP	101 (14.13)	117 (16.36)
88	IND (SKG)	197 (38.33)	BJP	153 (29.77)	44 (8.56)	INC	114 (22.18)	50 (9.73)
89	IND (SKG)	581 (74.87)	BJP	88 (11.34)	493 (63.53)	INC	23 (2.96)	84 (10.82)
90	IND (SKG)	504 (54.9)	INC	350 (38.13)	154 (16.77)	BJP	32 (3.49)	32 (3.49)
91	IND (SKG)	478 (56.77)	INC	197 (23.4)	281 (33.37)	BTP	71 (8.43)	96 (11.4)
92	IND (SKG)	275 (48.08)	INC	230 (40.21)	45 (7.87)	BJP	29 (5.07)	38 (6.64)
93	IND (SKG)	230 (47.52)	INC	227 (46.9)	3 (0.62)	BJP	12 (2.48)	15 (3.1)
94	INC	268 (47.35)	IND (SKG)	254 (44.88)	14 (2.47)	BJP	17 (3)	27 (4.77)
95	IND (SKG)	362 (45.88)	INC	325 (41.19)	37 (4.69)	BJP	50 (6.34)	52 (6.59)
96	IND (SKG)	399 (49.63)	INC	239 (29.73)	160 (19.9)	BJP	65 (8.08)	101 (12.56)
97	INC	290 (44.27)	IND (SKG)	263 (40.15)	27 (4.12)	BJP	72 (10.99)	30 (4.58)
98	IND (SKG)	454 (60.94)	INC	209 (28.05)	245 (32.89)	BJP	46 (6.17)	36 (4.83)
99	INC	440 (45.79)	IND (SKG)	368 (38.29)	72 (7.5)	BJP	105 (10.93)	48 (4.99)
100	INC	268 (48.46)	BJP	123 (22.24)	145 (26.22)	IND (SKG)	102 (18.44)	60 (10.85)
101	BJP	168 (43.08)	INC	93 (23.85)	75 (19.23)	IND (SKG)	85 (21.79)	44 (11.28)
102	INC	242 (50.63)	IND (SKG)	196 (41)	46 (9.63)	BJP	25 (5.23)	15 (3.14)
103	INC	243 (48.6)	IND (SKG)	198 (39.6)	45 (9)	BJP	42 (8.4)	17 (3.4)
104	IND (SKG)	592 (70.06)	INC	202 (23.91)	390 (46.15)	BTP	15 (1.78)	36 (4.26)
105	IND (SKG)	453 (52.31)	INC	337 (38.91)	116 (13.4)	BJP	34 (3.93)	42 (4.85)

Contd....

## Socio-Economic Amenities - Rural

### Access to Education Facilities

Particulars	Number of Villages (% of Population)				
	Available	Not Available	If Not Available (Distance of Nearest Facility)		
			A	B	C
Govt. Primary School	216 (100)	0 (0)	0 (0)	0 (0)	0 (0)
Private Primary School	15 (14)	201 (86)	0 (0)	0 (0)	0 (0)
Govt. Middle School	114 (73)	102 (27)	58 (17)	20 (4)	0 (0)
Private Middle School	48 (30)	168 (70)	16 (4)	4 (1)	0 (0)
Govt. Secondary School	57 (44)	159 (56)	47 (15)	23 (8)	24 (9)
Private Secondary School	29 (18)	187 (82)	29 (10)	16 (6)	1 (0)
Govt. Senior Secondary School	28 (26)	188 (74)	43 (16)	32 (14)	46 (16)
Private Senior Secondary School	15 (12)	201 (88)	25 (9)	26 (11)	4 (1)
Govt. Arts and Science Degree College	0 (0)	216 (100)	16 (6)	23 (11)	97 (46)
Private Arts and Science Degree College	1 (2)	215 (98)	7 (5)	17 (8)	55 (22)
Govt. Engineering College	0 (0)	216 (100)	4 (2)	15 (8)	138 (63)
Private Engineering College	0 (0)	216 (100)	1 (2)	5 (3)	53 (22)
Govt. Medicine College	0 (0)	216 (100)	4 (2)	15 (8)	159 (73)
Private Medicine College	0 (0)	216 (100)	1 (2)	3 (2)	34 (13)
Govt. Management Institute	0 (0)	216 (100)	4 (2)	11 (6)	163 (77)
Private Management Institute	0 (0)	216 (100)	0 (0)	4 (2)	34 (13)
Govt. Polytechnic	0 (0)	216 (100)	2 (1)	10 (6)	174 (81)
Private Polytechnic	0 (0)	216 (100)	0 (0)	3 (2)	27 (11)
Govt. Vocational Training School/ITI	0 (0)	216 (100)	2 (1)	10 (6)	174 (81)
Private Vocational Training School/ITI	0 (0)	216 (100)	0 (0)	3 (2)	27 (11)
Govt. Non Formal Training Centre	0 (0)	216 (100)	6 (2)	18 (11)	154 (72)
Private Non Formal Training Centre	0 (0)	216 (100)	0 (0)	4 (2)	34 (13)
Govt. School For Disabled	0 (0)	216 (100)	4 (2)	11 (6)	163 (77)
Private School For Disabled	0 (0)	216 (100)	0 (0)	4 (2)	34 (13)
Government Others	0 (0)	216 (100)	0 (0)	0 (0)	0 (0)
Private Others	0 (0)	216 (100)	0 (0)	0 (0)	0 (0)

Note : Distance A : Less than 5 km; B : Between 5-10 km; C : 10+ km.; Source : Data Analysis is based on 2011 Census.

## DISCLAIMER

The Terms of Use and Disclaimer of Datanet India Private Limited (hereinafter referred to as "Datanet") for use of this analysis report of **Nawapur Assembly Constituency (Nawapur Vidhan Sabha)** :-

1. **Assembly Factbook™** is a Registered Trade Mark owned by Datanet.
2. All the maps are sketched and graphical representation only and have not been drawn to the scale and also not to represent the actual geographical area or boundary of the unit.
3. The data for the aforesaid analysis is based on authentic sources and has been culled from the various publications of Census, CSO and NSSO for district and block level data, various central and state government departments, Central & State Elections Commissions and the concerned Returning Officers' releases, Electoral Rolls, Election results and allied publications, internal assessment, surveys, estimates and analysis. Therefore, certain adjustment of data at micro level may have been done to arrive closer to the macro data.
4. Data have been provided on an "As Is" and "As AVAILABLE" basis
5. The colours shown in the maps or diagram and charts of a particular party, alliance or AC are indicative and do not represent them.
6. This publication which includes maps, sheets, graphs and data would be the property under copyright of Datanet only. The user may use these for its internal study, analysis and research purposes. It's public display, re-selling or any commercial uses by the user are not allowed.
7. Datanet has taken due care and caution in compilation and processing of data and allied information, but does not guarantee the accuracy, adequacy or completeness of any information/analysis and will be not responsible for any errors or omissions or for the results obtained from the use of such information/analysis.
8. All the contents for the publication have been culled from various authentic sources and Datanet reasonably believes such sources to be reliable, but does not make any representations, express or implied as to the accuracy or fitness of use of such information. The information or contents of the information/analysis do not constitute advice and should not be relied upon in making (or refraining from making) any decision. Any reliance placed upon the information provided by Datanet is the sole responsibility and strictly at the user's risk.
9. In no event will Datanet be liable for any damages (including, without limitation, damages for loss of business projects, or loss of profits) arising in contract, tort or otherwise from the use of or inability to use any of its contents, or from any action taken (or refrained from being taken) as a result of using the analysis or any of its contents. Datanet its directors, owners, editors, officials, employees, distributor and agents or any associate will not be liable for any errors in the information contained or any consequences arising from the use of the contents of the provided information/analysis.
10. If any provision of these terms and conditions is held invalid or illegal or unenforceable for any reason by any court of competent jurisdiction, such provision shall be severed and the remainder of provisions of the terms and conditions shall continue in full force and effect as if the Term of Use had been executed with the invalid, illegal or unenforceable provision eliminated.
11. If there are any discrepancies in the information provided, please bring it to attention of Datanet for suitable rectification measures.

**Buy Online This Complete Book At  
Datanet India eBooks Store**

[www.indiastatpublications.com](http://www.indiastatpublications.com)

or go directly at

[http://www.indiastatpublications.com/  
Assembly\\_factbook/Maharashtra/Nandurbar/ Nawapur](http://www.indiastatpublications.com/Assembly_factbook/Maharashtra/Nandurbar/Nawapur)

 **indiastat**elections

ISBN : 978-93-86662-52-1

