



Maharashtra

Assembly Factbook™

Sakri Assembly Constituency



Key Electoral Data of Sakri
Assembly Constituency (Vidhan Sabha)

Maharashtra

Assembly Factbook™

Sakri Assembly Constituency



Sakri Vidhan Sabha

Editor & Director

Dr. R.K. Thukral

Research Editor

Dr. Shafeeq Rahman

Compiled, Researched and Published by Datanet India Pvt. Ltd.

D-100, 1st Floor,

Okhla Industrial Area, Phase-I,
New Delhi- 110020.

Ph.: 91-11- 43580781-84

Email : support@indiastatpublications.com

Website : www.indiastatelections.com

Online Book Store :

www.indiastatpublications.com

Report No. : AFB/MH-005-0125

ISBN : 978-93-86662-57-6

First Edition : January, 2018

Eighth Updated Edition : January, 2025

Price : Rs.11500/-

US\$ 310

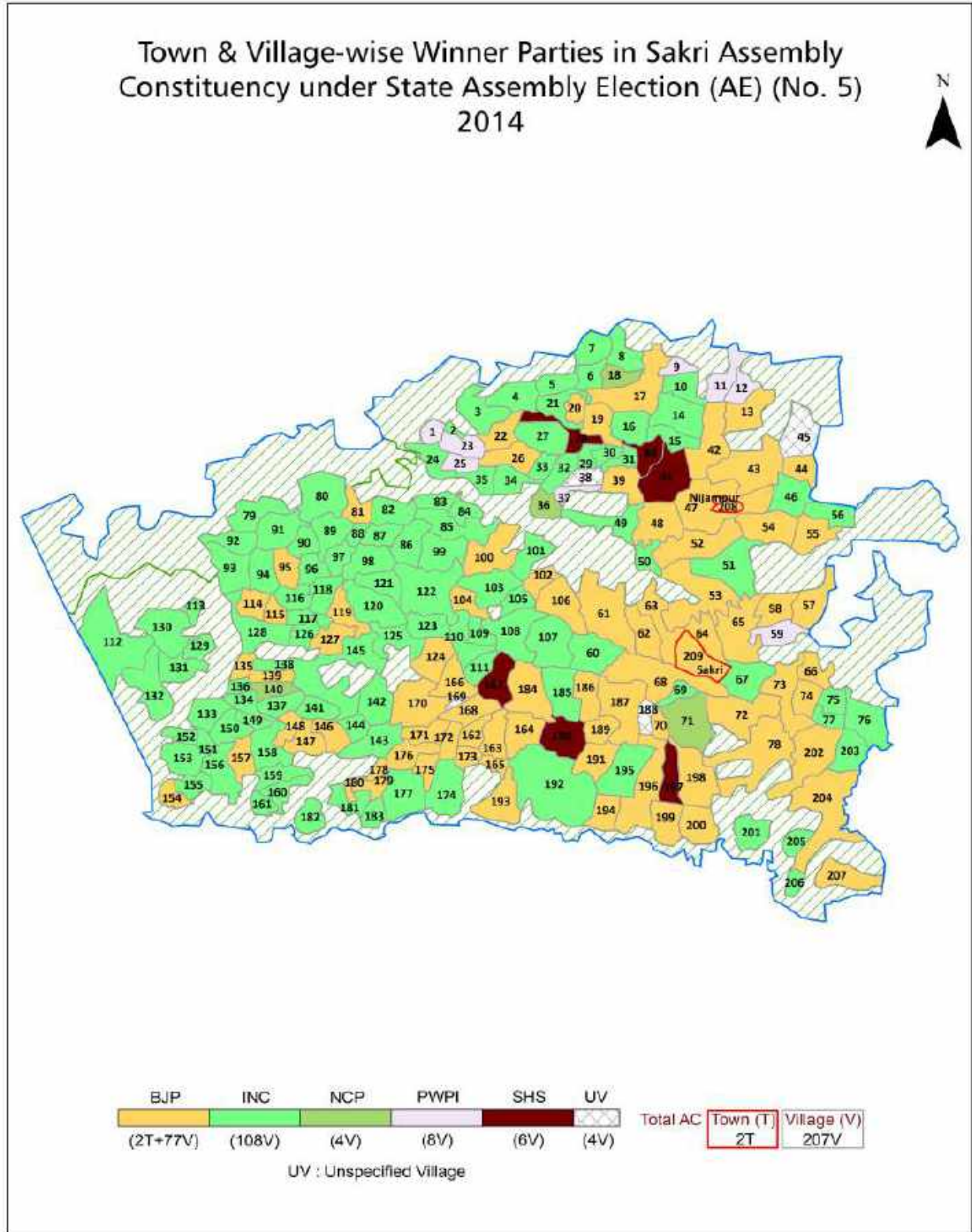
© Datanet India Pvt. Ltd.

All rights reserved. No part of this book may be reproduced, stored in a retrieval system or transmitted in any form or by any means, mechanical photocopying, photographing, scanning, recording or otherwise without the prior written permission of the publisher. Please refer to Disclaimer at page no. 222 for the use of this publication.

Printed in India

No.	Particulars	Page No.
	Introduction	
1	Assembly Constituency - (Vidhan Sabha) at a Glance Features of Assembly as per Delimitation Commission of India (2008)	1-2
	Location and Political Maps	
2	Location Map Boundaries of Assembly Constituency - (Vidhan Sabha in District Boundaries of Assembly Constituency under Parliamentary Constituency - (Lok Sabha) Town & Village-wise Winner Parties- 2024-PE, 2024-AE, 2019-PE, 2019-AE, 2014-PE and 2014-AE	3-10
	Administrative Setup (2011)	
3	District Sub-district Towns Villages Inhabited Villages Uninhabited Villages Village Panchayat Intermediate Panchayat	11-21
	Demographics (2011)	
4	Population Households Rural/Urban Population Towns and Villages by Population Size Sex Ratio (Total & 0-6 Years) Religious Population Social Population Literacy Rate	22-23
	Electoral Features	
5	Important Dates of Last Elections Held Electors by Gender Service Electors Voters Voters Turnout Polling Stations & Average Number of Electors per Polling Station Electors by Age Group Present Elected Representatives	24-29
	Historical Summary Election Results	
6	Vote Share of Major Parties Winning Margin (Number & Percentage Polarity of Parties Summary Result of Assembly Segment of Parliamentary Elections 2024, 2019, 2014, 2009, 2004 and 1999 Summary Result of Assembly Elections 2024, 2019, 2014, 2009, 2004, 1999, 1995, 1990, 1985, 1980, 1978, 1972, 1967 and 1962	30-51
	Polling Station Level Election Results	
7	Name and Number of Polling Station 2024-PE, 2024-AE, 2019-PE, 2019-AE, 2014-PE and 2014-AE Polling Station-wise Electors, Voters & Voters Turnout 2024-PE, 2024-AE, 2019-PE, 2019-AE, 2014-PE and 2014-AE Polling Station wise Elections Results 2024-PE, 2024-AE, 2019-PE, 2019-AE, 2014-PE & 2014-AE	52-200
	Share of Assembly Constituency	
8	Share of Assembly Constituency - (Vidhan Sabha) in State, District and Parliamentary Constituency - (Lok Sabha)	201
	Socio-Economic Amenities (2011)	
9	Access to Administrative Units Agricultural, Manufacturing and Industrial Commodities Demographic Indicators Education Health & Manpower Drinking Water Supply Sanitation Entertainment and Recreations Infrastructure Power Food Allocation Distribution and Marketing of Agriculture Commodities Infrastructure Transport and Road Infrastructure Communication Banking and Financial Services Land Use Irrigation Source	203-217
10	Abbreviation & Sources	219-220
11	Disclaimer	222

Location & Political Map



Administrative Setup

List of Village Panchayat & Intermediate Panchayat (Block) Name - 2011

Village Name	Village Panchayat Name	Intermediate Panchayat Name
Akhade	Akhade	Sakri
Akkalpada	Akkalpada	Sakri
Amali	Amali	Sakri
Ambapur	Ambapur	Sakri
Amkhel	Amkhel	Sakri
Amode	Amode	Sakri
Ashtane	Ashtane	Sakri
Babhulade	Jambhore	Sakri
Bagulnagar	Tembhe Avarsi	Sakri
Balhane	Balhane	Sakri
Basar	Basar	Sakri
Basarawal	Basarawal	Sakri
Behed	Behed	Sakri
Bhadane	Bhadane	Sakri
Bhadgaon (ma)	Bhadgaon(Ma)	Sakri
Bhadgaon (u)	Bhamer	Sakri
Bhagapur	Bhagapur	Sakri
Bhamer	-	Sakri
Bhondgaon	Bhondgaon	Sakri
Bhortipada	Bhortipada	Sakri
Bodakikhadi	Bodkikhadi	Sakri
Bodgaon	Bodgaon	Sakri
Bopkhel	Bopkhel	Sakri
Bramhanwel	Bramhanwel	Sakri
Burudkhe	Burudkhe	Sakri
Charanmal	Charanmal	Sakri
Chaupale	Chaupale	Sakri
Chhadwel (korde)	Chhadwel (K)	Sakri
Chhadwel (p)	Chhadwale(P)	Sakri

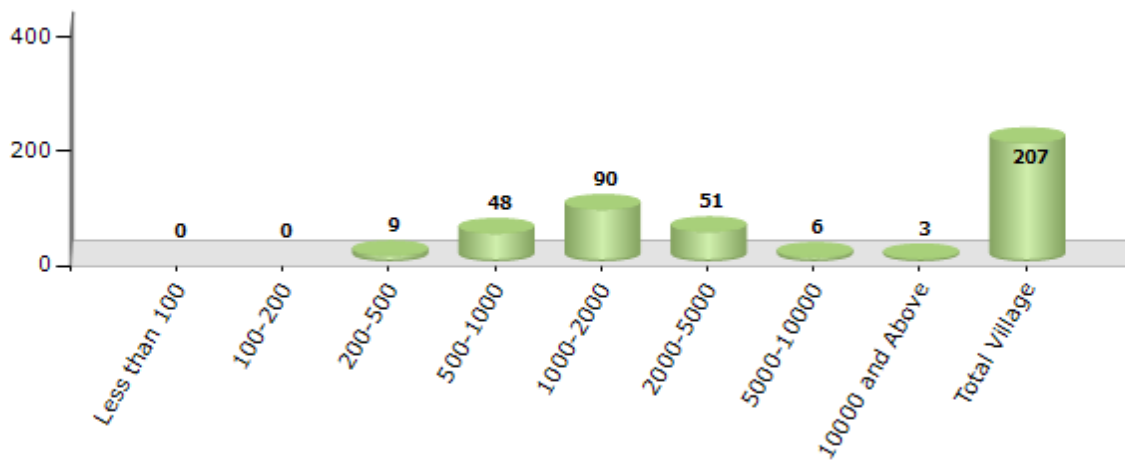
Contd....

Demographics

Number of Villages by Population Size - 2011

Less than 100	100-200	200-500	500-1000	1000-2000	2000-5000	5000-10000	10000 and Above	Total Village
0	0	9	48	90	51	6	3	207

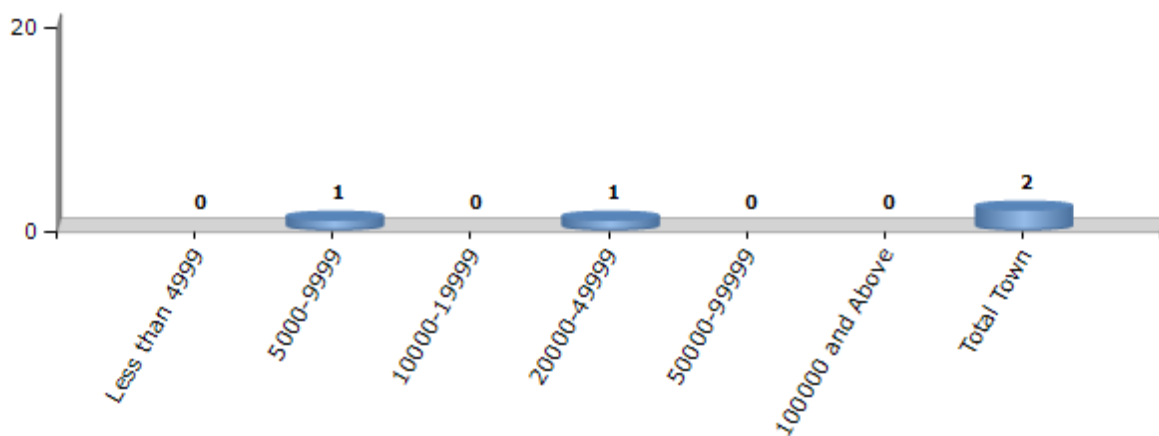
Number of Villages by Population Size - 2011



Number of Towns by Population Size - 2011

Less than 4999	5000-9999	10000-19999	20000-49999	50000-99999	100000 and Above	Total Town
0	1	0	1	0	0	2

Number of Towns by Population Size - 2011

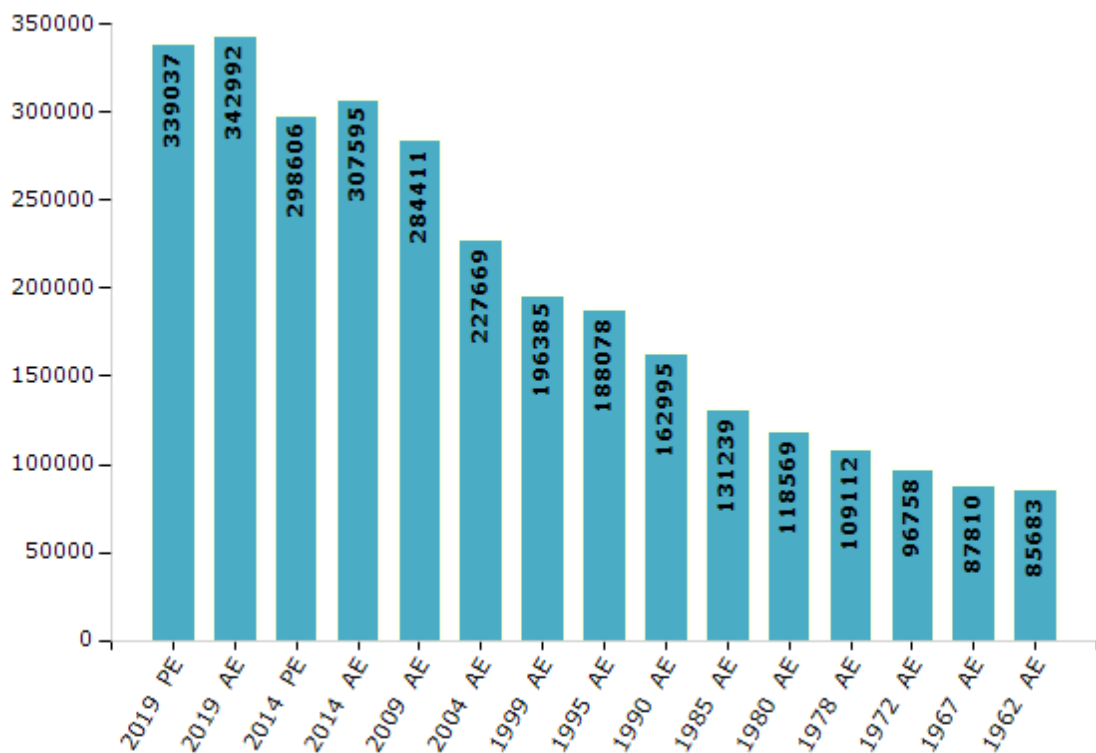


Electoral Features

Electors by Male & Female

Year	Male	Female	Others	Total	Year	Male	Female	Others	Total
2019 PE	174893	164134	10	339037	1999 AE	99700	96685	-	196385
2019 AE	176839	166143	10	342992	1995 AE	95350	92728	-	188078
2014 PE	155373	143233	0	298606	1990 AE	82981	80014	-	162995
2014 AE	159873	147722	0	307595	1985 AE	65389	65850	-	131239
2009 PE	-	-	-	-	1980 AE	58441	60128	-	118569
2009 AE	143135	141276	-	284411	1978 AE	53875	55237	-	109112
2004 PE	-	-	-	-	1972 AE	47990	48768	-	96758
2004 AE	114855	112814	-	227669	1967 AE	-	-	-	87810
1999 PE	-	-	-	-	1962 AE	-	-	-	85683

Number of Electors



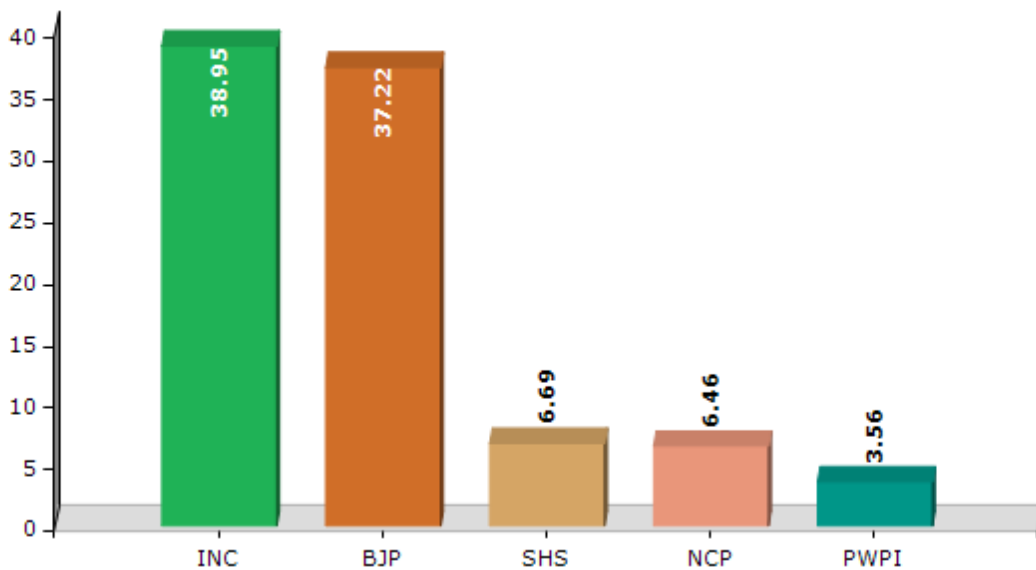
Note : AE : Assembly Election, PE : Assembly Segment of Parliamentary Election

Historical Summary Election Results

Summary Result of Assembly Election - 2014

Candidate Name	Party	Votes	Votes %
Ahire Dhanaji Sitaram Or D.S.Ahire	INC	74760	38.95
Gavit Manjula Tulshiram	BJP	71437	37.22
Pawar Chudaman Daga	SHS	12832	6.69
Naïke Dilip Shashikumar	NCP	12398	6.46
Dipak Mangya Jagtap	PWPI	6832	3.56
Bharude Dipak Bandu	MNS	2987	1.56
Chavhan Suka Budha	BBM	1980	1.03
Adv. Manuvel J. Valavi	IND	1772	0.92
Gawali Durgabai Hiru	IND	1328	0.69
Bagul Pandit Maharu	IND	1291	0.67
Bahiram Ranilal Popat	IND	1174	0.61
	NOTA	3152	1.64

Votes Percentage of Top Parties - 2014



Polling Station Level Election Results

Number and Name of Polling Stations (PS) (2019 AE)

Number of Polling Stations	Name of Polling Stations	Number of Polling Stations	Name of Polling Stations
1	Z.P. Primary School Sinban, Northen Side East-West Building, Room No.1 From East.	22	Z.P. Primary School Valhave, New Building. (East Side)
2	Z.P. Primary School Kaltek, North-South Building, Room No.1 From North	23	Z.P. Primary School Basar, North-South Building , Room No.2 From North .
3	Z.P. Primary School Pachale, East - West Building, Room No.1 From West Side.	24	Z.P. Primary School Ranjangaon
4	Z.P. Primary School Korde, South-North Building, Room No.1 From North.	25	Z.P. Primary School Amakhel, East-west Building , Room No.1 From East.
5	Z.P. Primary School Korde, South-North Building, Room No.3 From North.	26	Z.P. Primary School Pangan, New Building
6	Z.P. Primary School Vitave, East - West Building, Room No.1 From East.	27	Z.P. Primary School Mogarpada, East-West Building, Room No.2 From East
7	Z.P. Cluster School Chhadwel (K), Western Side North - South Building , Room No.1 From South	28	Z.P. Primary School Bramhanwel Western side New building
8	Z.P. Cluster School Chhadwel (K), Western Side North - South Building , Room No.3 From South	29	Z.P. Cluster School Nagaziri North Side Hexagonal Building Room No.1 from east
9	Z.P. Cluster School Chhadwel (K), Eastern Side North-South Building, Room No.3 From South	30	Z. P. Marathi School Nagaziri
10	Z.P. Primary School Dhavalivahir, East-West Building, Room No. 1 From Western Side.	31	Z.P. Primary School Ziranipada, Southern side new building
11	Z.P. Primary School Kuttarmare, East-West Building, Room No.1 From East.	32	Z.P. Primary School Chipalipada, East-West building, Room No.4 From East.
12	Z.P. Primary School Titane, East-West Building, Room No.2 From East.	33	Z.P. Primary School Chipalipada, East-west building, Room No.2 from west.
13	Z.P. Primary School Titane, East-West Hexagonal Building , Room No.1 From West.	34	Z.P. Primary School Vhirgaon, North-western Room
14	Z.P. Primary School Panhalipada, East-West Building , Room No.1 From East.	35	Z.P. Primary School Bhorte pada, East-west building, Room No.2 from east
15	Z.P. Primary School Khori, East-West Building , Room No.1 From East.	36	Z.P. Cluster School Nawapada, North-South Old Building, Room No 2 from South
16	Z.P. Primary School Khori, East-West Building , Room No.2 From East.	37	Z.P. Cluster School Nawapada, Nothern side, New Building
17	Z.P. Primary School Khori, East-West Building , Room No.4 from west	38	Z.P. Primary School Pangandar, western side Room
18	Z.P. Primary Boys School Jamade	39	Z.P. Primary School Devajipada, East-west Old Building, Room no 3 from east side
19	Z.P. Primary Boys School Petale, Old Building	40	Z.P. Primary School Mawajipada, East-west building Room No.1 from East
20	Z.P. Primary School Isarde, North-South Building, Room No. 1 From North.	41	Z.P. Primary School Jambhore, north-west corner building
21	Z.P. Primary School Valhave, Old Building (West Side) .	42	Z.P. Primary School Babulde, (Babul pada) New Building Room no 1. from east

Contd....

Polling Station Level Election Results

Polling Station-wise Votes Secured by Overall Top Five Parties in Sakri Assembly in Assembly Election (AE) under Nandurbar Parliamentary Constituency in Maharashtra (2019)

Number of Polling Station	Winner - Manjula Tulshiram Gavit (IND)	Runner-up - Mohan Gokul Suryawanshi (BJP)	3rd - Dhanaji Sitaram Ahire (INC)	4th - Yashwant Devman Malache (VBA)	5th - Rajkumar Pandit Sonawane (IND)	NOTA	Other	Total Votes Secured
36	244	328	28	2	5	11	10	628
37	260	275	70	11	36	18	43	713
38	273	46	47	10	11	11	18	416
39	314	142	9	6	126	7	13	617
40	559	37	29	2	6	1	8	642
41	281	293	42	35	19	15	34	719
42	241	154	73	200	6	8	39	721
43	266	25	31	58	45	12	35	472
44	96	91	21	130	18	16	24	396
45	310	64	83	40	5	2	24	528
46	270	50	242	179	13	27	48	829
47	14	81	8	164	1	3	7	278
48	127	66	148	565	11	25	38	980
49	87	64	24	104	7	4	10	300
50	552	56	71	215	17	18	45	974
51	207	193	34	16	103	15	44	612
52	345	69	48	20	75	40	36	633
53	288	161	13	3	9	9	41	524
54	394	54	53	8	14	17	19	559
55	359	80	41	8	55	18	42	603
56	77	114	87	12	7	17	27	341
57	268	11	28	5	15	9	87	423
58	99	106	44	47	168	6	35	505
59	287	53	55	33	34	11	16	489
60	480	41	97	41	26	33	111	829
61	340	51	48	14	112	16	17	598
62	357	55	27	9	20	11	12	491
63	485	97	22	13	101	16	34	768
64	329	106	39	4	11	15	28	532
65	544	86	101	21	16	18	51	837
66	118	119	102	45	22	19	55	480
67	285	228	68	13	22	27	45	688
68	393	33	67	26	56	41	65	681
69	278	176	244	11	13	12	62	796
70	612	66	107	10	28	17	23	863

Contd....

Polling Station Level Election Results

Winner, Runner-up and 3rd Party Position & Winning Margin According to Polling Stations in Sakri Assembly in Assembly Election (AE) under Nandurbar Parliamentary Constituency in Maharashtra (2019)

Polling Station Number	Winner Party	Winner Votes (%)	Runner-up Party	Runner-up Votes (%)	Winning Margin Votes (%)	Third Party	Third Party Votes (%)	Other Votes (%)
71	IND (MTG)	209 (54.43)	BJP	68 (17.71)	141 (36.72)	INC	47 (12.24)	60 (15.63)
72	IND (MTG)	332 (62.41)	BJP	43 (8.08)	289 (54.33)	IND (HDS)	35 (6.58)	122 (22.93)
73	IND (MTG)	723 (91.63)	IND (RPS)	29 (3.68)	694 (87.95)	VBA	7 (0.89)	30 (3.8)
74	IND (MTG)	355 (60.89)	INC	102 (17.5)	253 (43.39)	IND (RPS)	38 (6.52)	88 (15.09)
75	IND (MTG)	303 (72.32)	INC	50 (11.93)	253 (60.39)	BJP	26 (6.21)	40 (9.55)
76	IND (MTG)	383 (54.4)	BJP	129 (18.32)	254 (36.08)	IND (RPS)	81 (11.51)	111 (15.77)
77	IND (MTG)	189 (38.41)	BJP	144 (29.27)	45 (9.14)	VBA	58 (11.79)	101 (20.53)
77A	IND (MTG)	298 (50.77)	VBA	147 (25.04)	151 (25.73)	BJP	42 (7.16)	100 (17.04)
78	IND (MTG)	382 (45.48)	BJP	218 (25.95)	164 (19.53)	VBA	95 (11.31)	145 (17.26)
79	IND (MTG)	351 (79.77)	INC	56 (12.73)	295 (67.04)	BJP	10 (2.27)	23 (5.23)
80	BJP	388 (56.56)	INC	118 (17.2)	270 (39.36)	IND (MTG)	101 (14.72)	79 (11.52)
81	BJP	505 (60.7)	INC	102 (12.26)	403 (48.44)	IND (MTG)	89 (10.7)	136 (16.35)
82	BJP	527 (68.35)	IND (MTG)	93 (12.06)	434 (56.29)	INC	81 (10.51)	70 (9.08)
83	BJP	497 (69.12)	IND (MTG)	116 (16.13)	381 (52.99)	INC	50 (6.95)	56 (7.79)
84	IND (MTG)	435 (51.3)	INC	132 (15.57)	303 (35.73)	BJP	126 (14.86)	155 (18.28)
85	IND (MTG)	248 (31.43)	VBA	168 (21.29)	80 (10.14)	IND (RPS)	120 (15.21)	253 (32.07)
86	BJP	418 (63.82)	INC	132 (20.15)	286 (43.67)	IND (MTG)	33 (5.04)	72 (10.99)
87	BJP	269 (67.25)	INC	43 (10.75)	226 (56.5)	IND (MTG)	35 (8.75)	53 (13.25)
88	IND (MTG)	448 (72.49)	BJP	67 (10.84)	381 (61.65)	INC	37 (5.99)	66 (10.68)
89	IND (MTG)	422 (71.4)	BJP	70 (11.84)	352 (59.56)	INC	35 (5.92)	64 (10.83)
90	IND (MTG)	241 (30.16)	IND (RPS)	205 (25.66)	36 (4.5)	INC	161 (20.15)	192 (24.03)
91	BJP	169 (44.01)	IND (MTG)	107 (27.86)	62 (16.15)	INC	48 (12.5)	60 (15.63)
92	IND (MTG)	444 (60.66)	VBA	133 (18.17)	311 (42.49)	INC	60 (8.2)	95 (12.98)
93	IND (MTG)	260 (46.26)	BJP	241 (42.88)	19 (3.38)	INC	24 (4.27)	37 (6.58)
94	BJP	200 (56.5)	IND (MTG)	82 (23.16)	118 (33.34)	INC	27 (7.63)	45 (12.71)
95	BJP	115 (62.5)	IND (MTG)	30 (16.3)	85 (46.2)	INC	14 (7.61)	25 (13.59)
96	BJP	255 (45.78)	IND (MTG)	176 (31.6)	79 (14.18)	INC	61 (10.95)	65 (11.67)
97	BJP	227 (39.34)	IND (MTG)	196 (33.97)	31 (5.37)	INC	89 (15.42)	65 (11.27)
98	BJP	293 (39.54)	IND (MTG)	151 (20.38)	142 (19.16)	INC	148 (19.97)	149 (20.11)
99	INC	290 (41.97)	BJP	261 (37.77)	29 (4.2)	IND (MTG)	100 (14.47)	40 (5.79)
100	IND (RPS)	173 (50)	BJP	98 (28.32)	75 (21.68)	IND (MTG)	37 (10.69)	38 (10.98)
101	IND (MTG)	241 (53.44)	BJP	108 (23.95)	133 (29.49)	INC	47 (10.42)	55 (12.2)
102	IND (MTG)	241 (46.35)	BJP	154 (29.62)	87 (16.73)	INC	72 (13.85)	53 (10.19)
103	IND (MTG)	451 (67.62)	BJP	170 (25.49)	281 (42.13)	INC	31 (4.65)	15 (2.25)
104	IND (MTG)	306 (60.47)	BJP	160 (31.62)	146 (28.85)	INC	30 (5.93)	10 (1.98)

Contd....

Socio-Economic Amenities - Rural

Access to Education Facilities

Particulars	Number of Villages (% of Population)				
	Available	Not Available	If Not Available (Distance of Nearest Facility)		
			A	B	C
Govt. Primary School	207 (100)	0 (0)	0 (0)	0 (0)	0 (0)
Private Primary School	12 (18)	195 (82)	0 (0)	0 (0)	0 (0)
Govt. Middle School	113 (79)	94 (21)	54 (15)	20 (3)	0 (0)
Private Middle School	30 (23)	177 (77)	13 (2)	6 (1)	0 (0)
Govt. Secondary School	66 (57)	141 (43)	22 (7)	23 (7)	42 (14)
Private Secondary School	5 (8)	202 (92)	33 (10)	16 (4)	3 (1)
Govt. Senior Secondary School	56 (50)	151 (50)	16 (6)	23 (9)	45 (16)
Private Senior Secondary School	5 (8)	202 (92)	24 (7)	26 (7)	14 (4)
Govt. Arts and Science Degree College	1 (6)	206 (94)	7 (3)	25 (10)	88 (40)
Private Arts and Science Degree College	3 (8)	204 (92)	9 (4)	26 (12)	48 (17)
Govt. Engineering College	0 (0)	207 (100)	1 (0)	10 (5)	118 (58)
Private Engineering College	0 (0)	207 (100)	2 (1)	11 (5)	65 (30)
Govt. Medicine College	0 (0)	207 (100)	0 (0)	7 (3)	152 (76)
Private Medicine College	0 (0)	207 (100)	2 (1)	9 (4)	37 (15)
Govt. Management Institute	0 (0)	207 (100)	1 (0)	6 (3)	148 (72)
Private Management Institute	0 (0)	207 (100)	2 (1)	3 (1)	47 (22)
Govt. Polytechnic	0 (0)	207 (100)	2 (1)	9 (4)	160 (76)
Private Polytechnic	0 (0)	207 (100)	1 (0)	3 (1)	32 (17)
Govt. Vocational Training School/ITI	0 (0)	207 (100)	2 (1)	9 (4)	160 (76)
Private Vocational Training School/ITI	0 (0)	207 (100)	1 (0)	3 (1)	32 (17)
Govt. Non Formal Training Centre	0 (0)	207 (100)	7 (3)	13 (9)	135 (65)
Private Non Formal Training Centre	0 (0)	207 (100)	2 (1)	3 (1)	47 (22)
Govt. School For Disabled	0 (0)	207 (100)	1 (0)	6 (3)	148 (72)
Private School For Disabled	0 (0)	207 (100)	2 (1)	3 (1)	47 (22)
Government Others	0 (0)	207 (100)	0 (0)	0 (0)	0 (0)
Private Others	3 (12)	204 (88)	0 (0)	0 (0)	0 (0)

Note : Distance A : Less than 5 km; B : Between 5-10 km; C : 10+ km.; Source : Data Analysis is based on 2011 Census.

DISCLAIMER

The Terms of Use and Disclaimer of Datanet India Private Limited (hereinafter referred to as "Datanet") for use of this analysis report of **Sakri Assembly Constituency (Sakri Vidhan Sabha) :-**

1. **Assembly Factbook™** is a Registered Trade Mark owned by Datanet.
2. All the maps are sketched and graphical representation only and have not been drawn to the scale and also not to represent the actual geographical area or boundary of the unit.
3. The data for the aforesaid analysis is based on authentic sources and has been culled from the various publications of Census, CSO and NSSO for district and block level data, various central and state government departments, Central & State Elections Commissions and the concerned Returning Officers' releases, Electoral Rolls, Election results and allied publications, internal assessment, surveys, estimates and analysis. Therefore, certain adjustment of data at micro level may have been done to arrive closer to the macro data.
4. Data have been provided on an "As Is" and "As AVAILABLE" basis
5. The colours shown in the maps or diagram and charts of a particular party, alliance or AC are indicative and do not represent them.
6. This publication which includes maps, sheets, graphs and data would be the property under copyright of Datanet only. The user may use these for its internal study, analysis and research purposes. It's public display, re-selling or any commercial uses by the user are not allowed.
7. Datanet has taken due care and caution in compilation and processing of data and allied information, but does not guarantee the accuracy, adequacy or completeness of any information/analysis and will be not responsible for any errors or omissions or for the results obtained from the use of such information/analysis.
8. All the contents for the publication have been culled from various authentic sources and Datanet reasonably believes such sources to be reliable, but does not make any representations, express or implied as to the accuracy or fitness of use of such information. The information or contents of the information/analysis do not constitute advice and should not be relied upon in making (or refraining from making) any decision. Any reliance placed upon the information provided by Datanet is the sole responsibility and strictly at the user's risk.
9. In no event will Datanet be liable for any damages (including, without limitation, damages for loss of business projects, or loss of profits) arising in contract, tort or otherwise from the use of or inability to use any of its contents, or from any action taken (or refrained from being taken) as a result of using the analysis or any of its contents. Datanet its directors, owners, editors, officials, employees, distributor and agents or any associate will not be liable for any errors in the information contained or any consequences arising from the use of the contents of the provided information/analysis.
10. If any provision of these terms and conditions is held invalid or illegal or unenforceable for any reason by any court of competent jurisdiction, such provision shall be severed and the remainder of provisions of the terms and conditions shall continue in full force and effect as if the Term of Use had been executed with the invalid, illegal or unenforceable provision eliminated.
11. If there are any discrepancies in the information provided, please bring it to attention of Datanet for suitable rectification measures.

Buy Online This Complete Book At
Datanet India eBooks Store

www.indiastatpublications.com

or go directly at

[http://www.indiastatpublications.com/
Assembly_factbook/Maharashtra/Nandurbar/ Sakri](http://www.indiastatpublications.com/Assembly_factbook/Maharashtra/Nandurbar/Sakri)

 **indiastat**elections

ISBN : 978-93-86662-57-6



9 789386 662576