



Maharashtra

# Assembly Factbook™

Shahada Assembly Constituency



Key Electoral Data of Shahada  
Assembly Constituency (Vidhan Sabha)

Maharashtra

# Assembly Factbook™

Shahada Assembly Constituency



Shahada Vidhan Sabha

## **Editor & Director**

Dr. R.K. Thukral

## **Research Editor**

Dr. Shafeeq Rahman

## **Compiled, Researched and Published by Datanet India Pvt. Ltd.**

D-100, 1st Floor,

Okhla Industrial Area, Phase-I,  
New Delhi- 110020.

Ph.: 91-11- 43580781-84

Email : support@indiastatpublications.com

Website : www.indiastatelections.com

## **Online Book Store :**

www.indiastatpublications.com

**Report No. :** AFB/MH-002-0125

**ISBN :** 978-93-86662-58-3

**First Edition :** January, 2018

**Eighth Updated Edition :** January, 2025

**Price :** Rs.11500/-

US\$ 310

**© Datanet India Pvt. Ltd.**

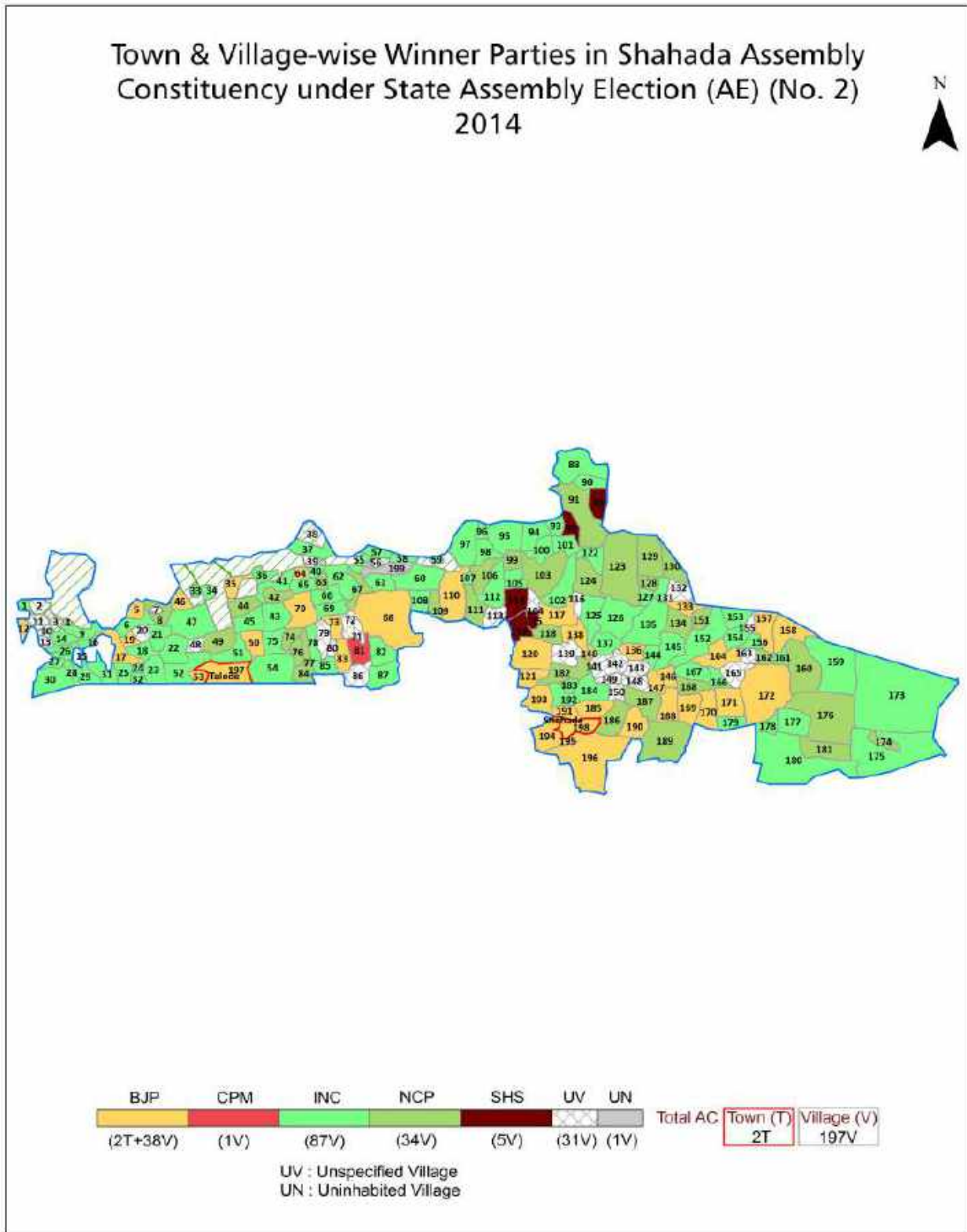
All rights reserved. No part of this book may be reproduced, stored in a retrieval system or transmitted in any form or by any means, mechanical photocopying, photographing, scanning, recording or otherwise without the prior written permission of the publisher. Please refer to Disclaimer at page no. 206 for the use of this publication.

Printed in India

# Contents

No.	Particulars	Page No.
	<b>Introduction</b>	
1	Assembly Constituency - (Vidhan Sabha) at a Glance   Features of Assembly as per Delimitation Commission of India (2008)	1-2
	<b>Location and Political Maps</b>	
2	Location Map   Boundaries of Assembly Constituency - (Vidhan Sabha in District   Boundaries of Assembly Constituency under Parliamentary Constituency - (Lok Sabha)   Town & Village-wise Winner Parties- 2024-PE, 2024-AE, 2019-PE, 2019-AE, 2014-PE and 2014-AE	3-10
	<b>Administrative Setup (2011)</b>	
3	District   Sub-district   Towns   Villages   Inhabited Villages   Uninhabited Villages   Village Panchayat   Intermediate Panchayat	11-21
	<b>Demographics (2011)</b>	
4	Population   Households   Rural/Urban Population   Towns and Villages by Population Size   Sex Ratio (Total & 0-6 Years)   Religious Population   Social Population   Literacy Rate	22-23
	<b>Electoral Features</b>	
5	Important Dates of Last Elections Held   Electors by Gender   Service Electors   Voters   Voters Turnout   Polling Stations & Average Number of Electors per Polling Station   Electors by Age Group   Present Elected Representatives	24-29
	<b>Historical Summary Election Results</b>	
6	Vote Share of Major Parties   Winning Margin (Number & Percentage   Polarity of Parties   Summary Result of Assembly Segment of Parliamentary Elections 2024, 2019, 2014, 2009, 2004 and 1999   Summary Result of Assembly Elections 2024, 2019, 2014, 2009, 2004, 1999, 1995, 1990, 1985, 1980, 1978, 1972 and 1967	30-50
	<b>Polling Station Level Election Results</b>	
7	Name and Number of Polling Station 2024-PE, 2024-AE, 2019-PE, 2019-AE, 2014-PE and 2014-AE   Polling Station-wise Electors, Voters & Voters Turnout 2024-PE, 2024-AE, 2019-PE, 2019-AE, 2014-PE and 2014-AE   Polling Station wise Elections Results 2024-PE, 2024-AE, 2019-PE, 2019-AE, 2014-PE & 2014-AE	51-184
	<b>Share of Assembly Constituency</b>	
8	Share of Assembly Constituency - (Vidhan Sabha) in State, District and Parliamentary Constituency - (Lok Sabha)	185
	<b>Socio-Economic Amenities (2011)</b>	
9	Access to Administrative Units   Agricultural, Manufacturing and Industrial Commodities   Demographic Indicators   Education   Health & Manpower   Drinking Water Supply   Sanitation   Entertainment and Recreations Infrastructure   Power   Food Allocation Distribution and Marketing of Agriculture Commodities Infrastructure   Transport and Road Infrastructure   Communication   Banking and Financial Services   Land Use   Irrigation Source	187-201
10	<b>Abbreviation &amp; Sources</b>	203-204
11	<b>Disclaimer</b>	206

Location & Political Map



## Administrative Setup

### List of Village Panchayat & Intermediate Panchayat (Block) Name - 2011

Village Name	Village Panchayat Name	Intermediate Panchayat Name
Adgaon	Adgaon	Shahade
Akaspur	Akaspur	Shahade
Alkhed	Alkhed	Shahade
Alwan	Dhanpur	Talode
Amaled	Amaled	Talode
Amalpada	Amalpada	Talode
Ambapur	Ambapur	Shahade
Amode	Amode	Shahade
Amoni	Amoni	Talode
Anakwade	Mahsavad	Shahade
Asalod	Asalod	Shahade
Ashte Tarf Borad	Ashte Tarf Board	Talode
Asus	Tembhali	Shahade
Awage	Junavane	Shahade
Bahirpur	Bahirpur	Shahade
Ban	Llakhapur	Talode
Bandhare	Ranipura	Talode
Belipada	Khushagavhan	Talode
Bhagapur	Bhagapur	Shahade
Bhavar	Bhavar	Talode
Bhongra	Bhongra	Shahade
Bhortek	Bhortek	Shahade
Bhulane	Bhulane	Shahade
Bhute	Bhute	Shahade
Biladi-t-haveli	Biladighat	Shahade
Biyamal	Walheri	Talode
Borad	Borad	Talode
Bramhanpuri	Bramhanpuri	Shahade
Budhaval	Budhaval	Talode

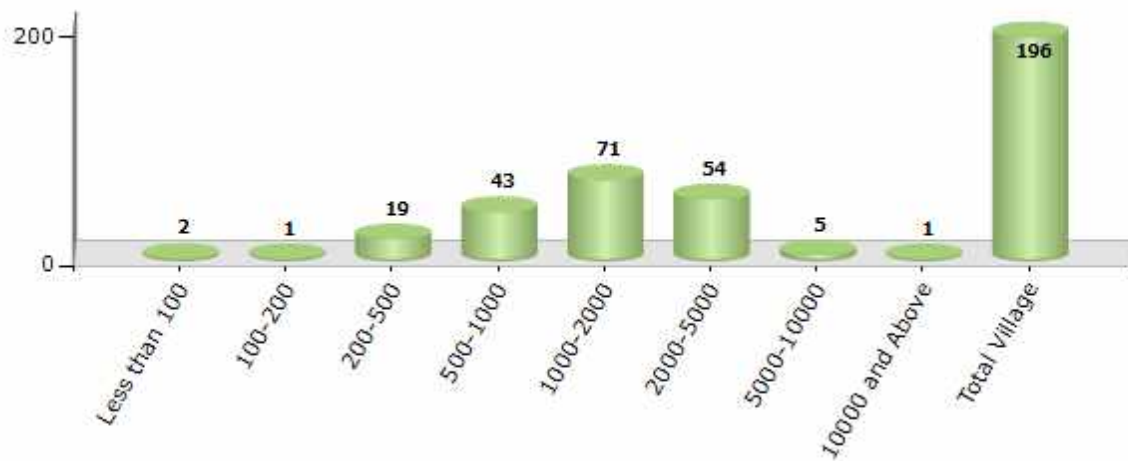
Contd....

Demographics

Number of Villages by Population Size - 2011

Less than 100	100-200	200-500	500-1000	1000-2000	2000-5000	5000-10000	10000 and Above	Total Village
2	1	19	43	71	54	5	1	196

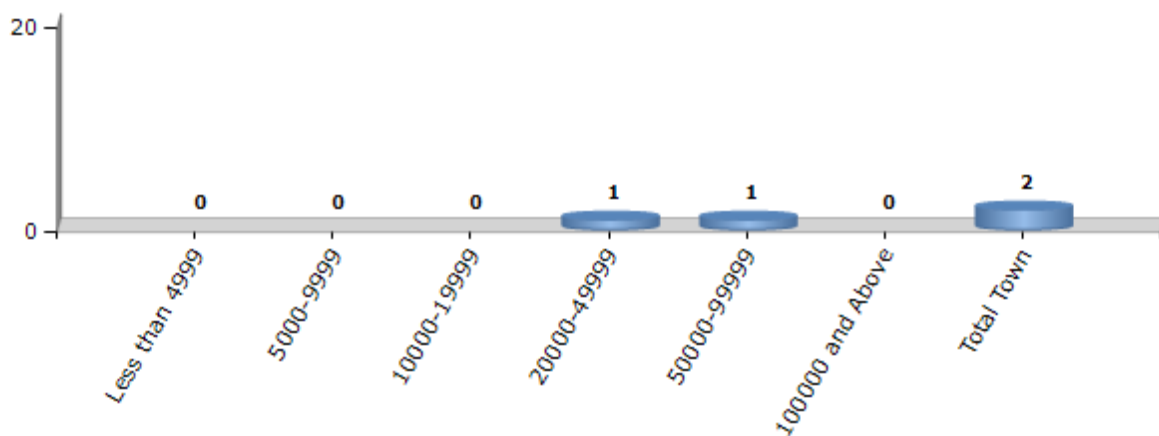
Number of Villages by Population Size - 2011



Number of Towns by Population Size - 2011

Less than 4999	5000-9999	10000-19999	20000-49999	50000-99999	100000 and Above	Total Town
0	0	0	1	1	0	2

Number of Towns by Population Size - 2011

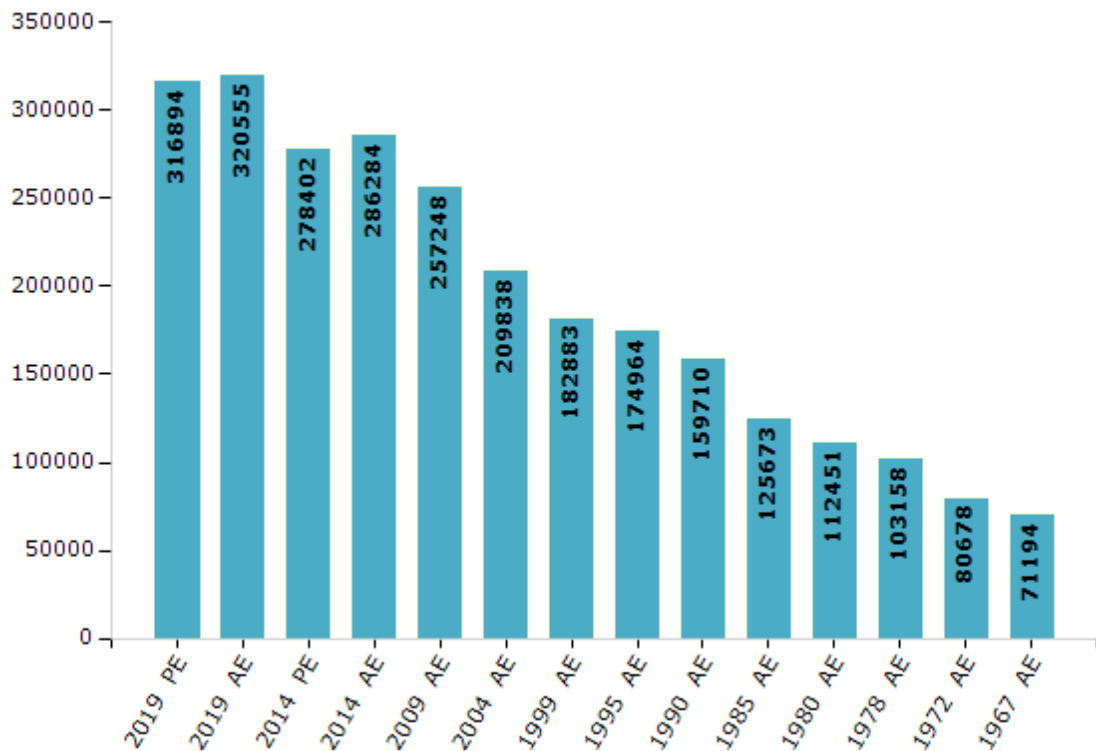


## Electoral Features

### Electors by Male & Female

Year	Male	Female	Others	Total	Year	Male	Female	Others	Total
2019 PE	160093	156797	4	316894	1999 AE	93130	89753	-	182883
2019 AE	161806	158744	5	320555	1995 AE	88984	85980	-	174964
2014 PE	142088	136313	1	278402	1990 AE	82180	77530	-	159710
2014 AE	145863	140420	1	286284	1985 AE	62469	63204	-	125673
2009 PE	-	-	-	-	1980 AE	56015	56436	-	112451
2009 AE	130143	127105	-	257248	1978 AE	50540	52618	-	103158
2004 PE	-	-	-	-	1972 AE	37456	43222	-	80678
2004 AE	106718	103120	-	209838	1967 AE	-	-	-	71194
1999 PE	-	-	-	-	1962 AE	-	-	-	-

Number of Electors



Note : AE : Assembly Election, PE : Assembly Segment of Parliamentary Election

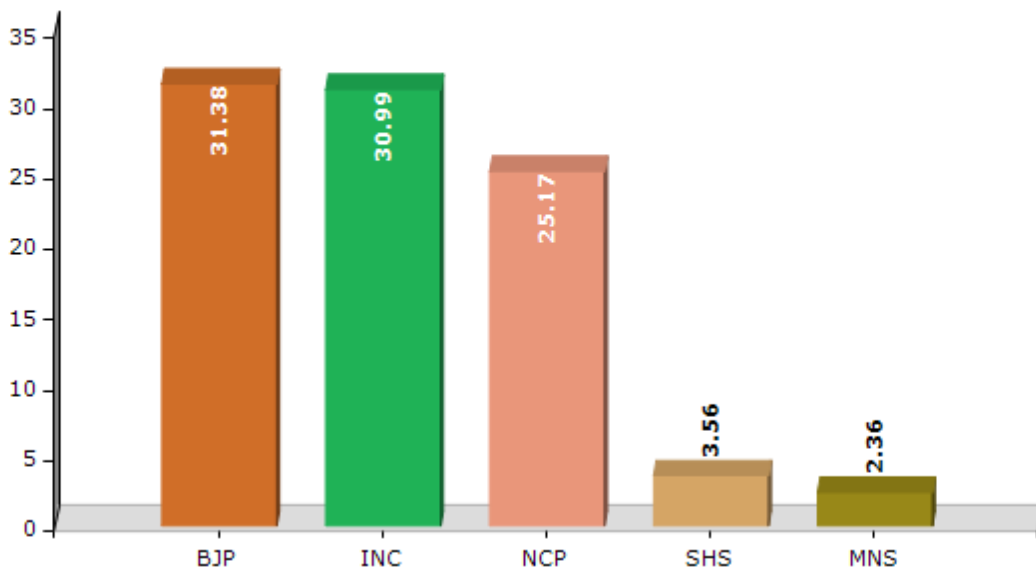


## Historical Summary Election Results

### Summary Result of Assembly Election - 2014

Candidate Name	Party	Votes	Votes %
Padvi Udesing Kocharu	BJP	58556	31.38
Padmakar Vijaysing Valvi	INC	57837	30.99
Gavit Rajendrakumar Krushnarao	NCP	46966	25.17
Naik Suresh Sumersing	SHS	6645	3.56
Kisan Runjya Pawar	MNS	4410	2.36
Mali Jaysing Devchand	CPM	2893	1.55
Raman Bhalu Navale	IND	1540	0.83
Bhavarlal Babulal Tadvi	IND	1504	0.81
Amarjit Pratapsing Chavan	IND	1248	0.67
Padvi Savitri Magan	BSP	1245	0.67
Valvi Chandrasing Surupsing	BMUP	1014	0.54
	NOTA	2755	1.48

Votes Percentage of Top Parties - 2014



## Polling Station Level Election Results

### Number and Name of Polling Stations (PS) (2019 AE)

Number of Polling Stations	Name of Polling Stations	Number of Polling Stations	Name of Polling Stations
1	Z. P. Primary School Nagziri Western Side Buildin From North Room No.1	21	Zillha Parishad Primary School From North Room No.2Amode
2	Z. P. Primary School Nagziri East Side Building Room Having Door To South	22	Zillha Parishad Primary School From North Room No.3 Amode
2A	Z. P. Primary School Nagziri East Side Building Room Having Door To South	23	Zillha Parishad Primary School From East, Room No 1 Fattepur
3	Zillha Parishad Primary School From South Room No.2 Ranipur	24	Zillha Parishad Primary School From East, Room No.2 Fattepur
4	Zillha Parishad Primary School From South Room No.1Ranipur	25	Zillha Parishad Primary School From West Room No. 2 Kusumwade
5	Zillha Parishad New Primary School Chirde	26	Zillha Parishad Primary School From West, Room No.3 Kusumwade
6	Zillha Parishad Primary School West Side Room No 1 Madkani	27	Zillha Parishad Primary School East West Building From West Room No 1 Kansai
7	Zillha Parishad Primary School East Side Roomno.2 Madkani	28	Zillha Parishad Primary School East West Building From West Room No.3 Kansai
8	Zillha Parishad Primary School From North Room No.1Dara	29	Zillha Parishad.Primary School From South Room No 1 Bhute
9	Zillha Parishad Primary School East Westbuilding Room No 1 From East.Pimprani	30	Zillha Parishad Primary School, From North, Room No.1 Jawade T.Bo
10	Zillha Parishad Primary School East West Building Room No 2 From East.Pimprani	31	Zillha Parishad Primary School From North, Room No.2Jawade T.Bo
11	Zillhaparishad Primary School From North-South Room No.1 Virpur	32	Zillha Parishad School Velawad From East, Room No.1Velawad
12	Zillha Parishad Primary School From North South Room-No.2 Virpur	33	Narmada Jivan Shala Room No 1 Form East Vadi
13	Zillha Parishad Primary School From North, East-West Room No.3 Navagaon	34	Narmada Jivan Shala Room No 1 Form South Vadi
14	Zillha Parishad Primary School North Side New Building Room No.1 Akaspur	35	Zillha Parishad Primary School From North Room No.2 Pimpalod
15	Zillha Parishad Primary School From West Room No. 2 Limbardi	36	Zillha Parishad Primary School, From West, Room No.2 Kudhawad
16	Zillha Parishad Primary School, From West Room No.1 New Building Nande	37	Zillha Parishad Primary School, From West, Room No.3 Kudhawad
17	Zillha Parishad Primary School , From East, Room 1 (Having Door) Rampur	38	Zillha Parishad Primary School From South, Room No.1 Kanadi T.H.
18	Z.P. Primary School , From East, Room 2 (Having Door)Rampur	39	Zillha Parishad Primary School From South, Room No.2 Kanadi T.H.
19	Zillha Parishad. Primary School South Side Building Room No.1 Talawadi	40	Prampuj Sati Godavari Mata Madhyakmik Vidhyal Mhasawad Room No 1 Form South
20	Zillha Parishad Primary School South Side Building Room No.2 Talawadi	41	Prampuj Sati Godavari Mata Madhyakmik Vidhyaly Mhasawad Room No 3 Form South

Contd....

## Polling Station Level Election Results

### Polling Station-wise Votes Secured by Overall Top Five Parties in Shahada Assembly in Assembly Election (AE) under Nandurbar Parliamentary Constituency in Maharashtra (2019)

Number of Polling Station	Winner - Rajesh Udesing Padvi (BJP)	Runner-up - Adv.Padmakar Vijaysing Valvi (INC)	3rd - Eng.Jelsing Bijala Pawara (IND)	4th - Mali Jaysing Devchand (CPM)	5th - ( )	NOTA	Other	Total Votes Secured
35	144	101	5	3		6		259
36	243	309	15	5		6		578
37	216	503	28	11		10		768
38	355	185	11	9		11		571
39	203	361	13	7		8		592
40	307	223	41	2		8		581
41	366	228	32	1		10		637
42	327	112	50	3		7		499
43	439	287	59	8		10		803
44	462	233	47	8		12		762
45	462	221	33	1		6		723
46	104	409	61	3		24		601
47	252	296	22	11		10		591
48	511	53	10	7		4		585
49	310	214	17	16		22		579
50	141	328	24	35		15		543
51	403	81	8	9		9		510
52	167	166	458	2		12		805
53	172	402	107	9		9		699
54	83	170	584	8		15		860
55	106	236	409	6		14		771
56	414	298	20	6		8		746
57	320	539	24	10		7		900
58	432	274	25	21		9		761
59	412	357	23	12		7		811
60	155	78	424	3		17		677
61	69	275	273	2		4		623
62	102	203	184	3		4		496
63	139	72	649	8		15		883
64	189	206	403	12		11		821
65	60	318	483	13		25		899
66	95	52	336	11		12		506
67	37	85	332	2		10		466
68	403	159	55	13		18		648
69	358	60	14	2		13		447

Contd....

## Polling Station Level Election Results

### Winner, Runner-up and 3rd Party Position & Winning Margin According to Polling Stations in Shahada Assembly in Assembly Election (AE) under Nandurbar Parliamentary Constituency in Maharashtra (2019)

Polling Station Number	Winner Party	Winner Votes (%)	Runner-up Party	Runner-up Votes (%)	Winning Margin Votes (%)	Third Party	Third Party Votes (%)	Other Votes (%)
70	BJP	454 (78.28)	INC	97 (16.72)	357 (61.56)	IND (EJBP)	14 (2.41)	15 (2.59)
71	BJP	382 (59.59)	INC	188 (29.33)	194 (30.26)	IND (EJBP)	47 (7.33)	24 (3.74)
72	BJP	363 (53.3)	INC	273 (40.09)	90 (13.21)	IND (EJBP)	24 (3.52)	21 (3.08)
73	INC	401 (60.76)	BJP	168 (25.45)	233 (35.31)	IND (EJBP)	66 (10)	25 (3.79)
74	BJP	614 (87.22)	INC	59 (8.38)	555 (78.84)	IND (EJBP)	17 (2.41)	14 (1.99)
75	BJP	587 (86.32)	INC	41 (6.03)	546 (80.29)	IND (EJBP)	29 (4.26)	23 (3.38)
76	INC	602 (75.44)	BJP	130 (16.29)	472 (59.15)	CPM	21 (2.63)	45 (5.64)
77	BJP	305 (74.21)	INC	54 (13.14)	251 (61.07)	IND (EJBP)	28 (6.81)	24 (5.84)
78	BJP	446 (66.77)	INC	160 (23.95)	286 (42.82)	IND (EJBP)	37 (5.54)	25 (3.74)
79	INC	306 (49.43)	BJP	269 (43.46)	37 (5.97)	IND (EJBP)	15 (2.42)	29 (4.68)
80	INC	312 (51.83)	BJP	250 (41.53)	62 (10.3)	IND (EJBP)	15 (2.49)	25 (4.15)
81	INC	215 (50)	BJP	128 (29.77)	87 (20.23)	IND (EJBP)	64 (14.88)	23 (5.35)
82	BJP	238 (52.89)	INC	154 (34.22)	84 (18.67)	IND (EJBP)	34 (7.56)	24 (5.33)
83	BJP	396 (74.86)	INC	100 (18.9)	296 (55.96)	IND (EJBP)	23 (4.35)	10 (1.89)
84	BJP	355 (67.88)	INC	142 (27.15)	213 (40.73)	IND (EJBP)	15 (2.87)	11 (2.1)
85	INC	412 (61.49)	BJP	190 (28.36)	222 (33.13)	IND (EJBP)	42 (6.27)	26 (3.88)
86	INC	377 (51.08)	BJP	185 (25.07)	192 (26.01)	IND (EJBP)	144 (19.51)	32 (4.34)
87	IND (EJBP)	335 (43.79)	BJP	232 (30.33)	103 (13.46)	INC	175 (22.88)	23 (3.01)
88	INC	203 (46.88)	BJP	141 (32.56)	62 (14.32)	IND (EJBP)	77 (17.78)	12 (2.77)
89	INC	223 (60.6)	BJP	124 (33.7)	99 (26.9)	IND (EJBP)	14 (3.8)	7 (1.9)
90	IND (EJBP)	258 (62.62)	INC	85 (20.63)	173 (41.99)	BJP	62 (15.05)	7 (1.7)
91	IND (EJBP)	385 (60.73)	INC	176 (27.76)	209 (32.97)	BJP	52 (8.2)	21 (3.31)
92	BJP	344 (62.43)	INC	175 (31.76)	169 (30.67)	IND (EJBP)	18 (3.27)	14 (2.54)
93	INC	285 (54.91)	BJP	139 (26.78)	146 (28.13)	IND (EJBP)	55 (10.6)	40 (7.71)
94	BJP	267 (42.25)	INC	183 (28.96)	84 (13.29)	IND (EJBP)	160 (25.32)	22 (3.48)
95	BJP	207 (40.67)	IND (EJBP)	156 (30.65)	51 (10.02)	INC	139 (27.31)	7 (1.38)
96	IND (EJBP)	240 (38.03)	BJP	238 (37.72)	2 (0.31)	INC	123 (19.49)	30 (4.75)
97	IND (EJBP)	426 (51.14)	INC	243 (29.17)	183 (21.97)	BJP	133 (15.97)	31 (3.72)
98	IND (EJBP)	308 (46.67)	BJP	175 (26.52)	133 (20.15)	INC	148 (22.42)	29 (4.39)
99	IND (EJBP)	356 (38.24)	BJP	289 (31.04)	67 (7.2)	INC	241 (25.89)	45 (4.83)
100	BJP	280 (60.09)	INC	140 (30.04)	140 (30.05)	CPM	28 (6.01)	18 (3.86)
101	INC	331 (71.18)	BJP	52 (11.18)	279 (60)	IND (EJBP)	52 (11.18)	30 (6.45)
102	BJP	288 (49.74)	INC	200 (34.54)	88 (15.2)	IND (EJBP)	66 (11.4)	25 (4.32)
103	BJP	346 (58.84)	INC	159 (27.04)	187 (31.8)	IND (EJBP)	39 (6.63)	44 (7.48)
104	INC	253 (47.65)	BJP	244 (45.95)	9 (1.7)	IND (EJBP)	18 (3.39)	16 (3.01)

Contd....

## Socio-Economic Amenities - Rural

### Access to Education Facilities

Particulars	Number of Villages (% of Population)				
	Available	Not Available	If Not Available (Distance of Nearest Facility)		
			A	B	C
Govt. Primary School	194 (100)	2 (0)	1 (0)	1 (0)	0 (0)
Private Primary School	18 (19)	178 (81)	0 (0)	0 (0)	0 (0)
Govt. Middle School	120 (83)	76 (17)	34 (10)	25 (4)	0 (0)
Private Middle School	22 (21)	174 (79)	11 (2)	4 (1)	0 (0)
Govt. Secondary School	68 (58)	128 (42)	28 (10)	17 (7)	50 (16)
Private Secondary School	14 (13)	182 (87)	20 (5)	9 (3)	1 (1)
Govt. Senior Secondary School	35 (35)	161 (65)	13 (6)	33 (15)	78 (31)
Private Senior Secondary School	9 (10)	187 (90)	14 (4)	12 (4)	5 (2)
Govt. Arts and Science Degree College	0 (0)	196 (100)	7 (4)	28 (14)	122 (64)
Private Arts and Science Degree College	0 (0)	196 (100)	6 (5)	8 (2)	25 (11)
Govt. Engineering College	0 (0)	196 (100)	3 (2)	20 (12)	124 (64)
Private Engineering College	0 (0)	196 (100)	4 (5)	8 (2)	37 (16)
Govt. Medicine College	0 (0)	196 (100)	1 (0)	16 (9)	134 (70)
Private Medicine College	0 (0)	196 (100)	4 (5)	8 (2)	33 (14)
Govt. Management Institute	0 (0)	196 (100)	2 (1)	12 (6)	139 (71)
Private Management Institute	0 (0)	196 (100)	5 (5)	6 (1)	32 (16)
Govt. Polytechnic	0 (0)	196 (100)	4 (2)	14 (7)	143 (76)
Private Polytechnic	0 (0)	196 (100)	2 (4)	6 (2)	27 (9)
Govt. Vocational Training School/ITI	0 (0)	196 (100)	4 (2)	14 (7)	143 (76)
Private Vocational Training School/ITI	0 (0)	196 (100)	2 (4)	6 (2)	27 (9)
Govt. Non Formal Training Centre	0 (0)	196 (100)	4 (3)	18 (8)	131 (67)
Private Non Formal Training Centre	0 (0)	196 (100)	6 (7)	6 (1)	31 (14)
Govt. School For Disabled	0 (0)	196 (100)	2 (1)	13 (7)	138 (70)
Private School For Disabled	0 (0)	196 (100)	5 (5)	6 (1)	32 (16)
Government Others	0 (0)	196 (100)	0 (0)	0 (0)	0 (0)
Private Others	1 (3)	195 (97)	0 (0)	0 (0)	0 (0)

Note : Distance A : Less than 5 km; B : Between 5-10 km; C : 10+ km.; Source : Data Analysis is based on 2011 Census.

## DISCLAIMER

The Terms of Use and Disclaimer of Datanet India Private Limited (hereinafter referred to as "Datanet") for use of this analysis report of **Shahada Assembly Constituency (Shahada Vidhan Sabha) :-**

1. **Assembly Factbook™** is a Registered Trade Mark owned by Datanet.
2. All the maps are sketched and graphical representation only and have not been drawn to the scale and also not to represent the actual geographical area or boundary of the unit.
3. The data for the aforesaid analysis is based on authentic sources and has been culled from the various publications of Census, CSO and NSSO for district and block level data, various central and state government departments, Central & State Elections Commissions and the concerned Returning Officers' releases, Electoral Rolls, Election results and allied publications, internal assessment, surveys, estimates and analysis. Therefore, certain adjustment of data at micro level may have been done to arrive closer to the macro data.
4. Data have been provided on an "As Is" and "As AVAILABLE" basis
5. The colours shown in the maps or diagram and charts of a particular party, alliance or AC are indicative and do not represent them.
6. This publication which includes maps, sheets, graphs and data would be the property under copyright of Datanet only. The user may use these for its internal study, analysis and research purposes. It's public display, re-selling or any commercial uses by the user are not allowed.
7. Datanet has taken due care and caution in compilation and processing of data and allied information, but does not guarantee the accuracy, adequacy or completeness of any information/analysis and will be not responsible for any errors or omissions or for the results obtained from the use of such information/analysis.
8. All the contents for the publication have been culled from various authentic sources and Datanet reasonably believes such sources to be reliable, but does not make any representations, express or implied as to the accuracy or fitness of use of such information. The information or contents of the information/analysis do not constitute advice and should not be relied upon in making (or refraining from making) any decision. Any reliance placed upon the information provided by Datanet is the sole responsibility and strictly at the user's risk.
9. In no event will Datanet be liable for any damages (including, without limitation, damages for loss of business projects, or loss of profits) arising in contract, tort or otherwise from the use of or inability to use any of its contents, or from any action taken (or refrained from being taken) as a result of using the analysis or any of its contents. Datanet its directors, owners, editors, officials, employees, distributor and agents or any associate will not be liable for any errors in the information contained or any consequences arising from the use of the contents of the provided information/analysis.
10. If any provision of these terms and conditions is held invalid or illegal or unenforceable for any reason by any court of competent jurisdiction, such provision shall be severed and the remainder of provisions of the terms and conditions shall continue in full force and effect as if the Term of Use had been executed with the invalid, illegal or unenforceable provision eliminated.
11. If there are any discrepancies in the information provided, please bring it to attention of Datanet for suitable rectification measures.

**Buy Online This Complete Book At**  
**Datanet India eBooks Store**

[www.indiastatpublications.com](http://www.indiastatpublications.com)

or go directly at

[http://www.indiastatpublications.com/  
Assembly\\_factbook/Maharashtra/Nandurbar/ Shahada](http://www.indiastatpublications.com/Assembly_factbook/Maharashtra/Nandurbar/Shahada)

 **india**stat**elections**

ISBN : 978-93-86662-58-3



9 789386 662583