



Maharashtra

Assembly Factbook™

Shirpur Assembly Constituency



Key Electoral Data of Shirpur
Assembly Constituency (Vidhan Sabha)

Maharashtra

Assembly Factbook™

Shirpur Assembly Constituency



Shirpur Vidhan Sabha

Editor & Director

Dr. R.K. Thukral

Research Editor

Dr. Shafeeq Rahman

Compiled, Researched and Published by Datanet India Pvt. Ltd.

D-100, 1st Floor,

Okhla Industrial Area, Phase-I,

New Delhi- 110020.

Ph.: 91-11- 43580781-84

Email : support@indiastatpublications.com

Website : www.indiastatelections.com

Online Book Store :

www.indiastatpublications.com

Report No. : AFB/MH-009-0125

ISBN : 978-93-6237-666-4

First Edition : January, 2018

Eighth Updated Edition : January, 2025

Price : Rs.11500/-

US\$ 310

© Datanet India Pvt. Ltd.

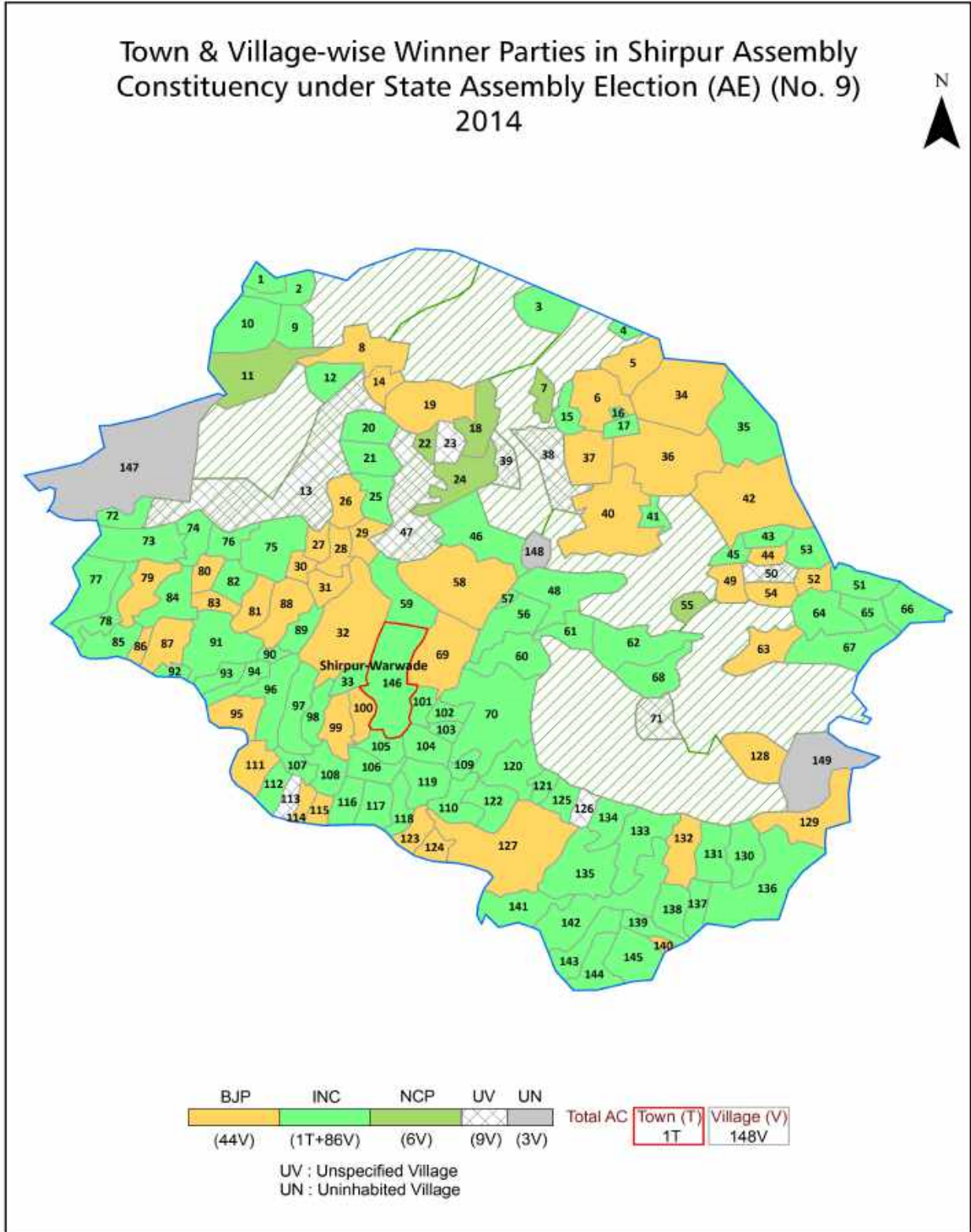
All rights reserved. No part of this book may be reproduced, stored in a retrieval system or transmitted in any form or by any means, mechanical photocopying, photographing, scanning, recording or otherwise without the prior written permission of the publisher. Please refer to Disclaimer at page no. 148 for the use of this publication.

Printed in India

Contents

No.	Particulars	Page No.
1	Introduction Assembly Constituency - (Vidhan Sabha) at a Glance Features of Assembly as per Delimitation Commission of India (2008)	1-2
2	Location and Political Maps Location Map Boundaries of Assembly Constituency - (Vidhan Sabha) in District Boundaries of Assembly Constituency under Parliamentary Constituency - (Lok Sabha) Town & Village-wise Winner Parties- 2024-PE, 2024-AE, 2019-PE, 2014-PE and 2014-AE	3-10
3	Administrative Setup (2011) District Sub-district Towns Villages Inhabited Villages Uninhabited Villages Village Panchayat Intermediate Panchayat	11-18
4	Demographics (2011) Population Households Rural/Urban Population Towns and Villages by Population Size Sex Ratio (Total & 0-6 Years) Religious Population Social Population Literacy Rate	19-20
5	Electoral Features Important Dates of Last Elections Held Electors by Gender Service Electors Voters Voters Turnout Polling Stations & Average Number of Electors per Polling Station Electors by Age Group Present Elected Representatives	21-26
6	Historical Summary Election Results Vote Share of Major Parties Winning Margin (Number & Percentage) Polarity of Parties Summary Result of Assembly Segment of Parliamentary Elections 2024, 2019, 2014, 2009, 2004 and 1999 Summary Result of Assembly Elections 2024, 2019, 2014, 2009, 2004, 1999, 1995, 1990, 1985, 1980, 1978, 1972, 1967 and 1962	27-48
7	Polling Station Level Election Results Name and Number of Polling Station 2024-PE, 2024-AE, 2019-PE, 2014-PE and 2014-AE Polling Station-wise Electors, Voters & Voters Turnout 2024-PE, 2024-AE, 2019-PE, 2014-PE and 2014-AE Polling Station wise Elections Results 2024-PE, 2024-AE, 2019-PE, 2014-PE and 2014-AE	49-126
8	Share of Assembly Constituency Share of Assembly Constituency - (Vidhan Sabha) in State, District and Parliamentary Constituency - (Lok Sabha)	127
9	Socio-Economic Amenities (2011) Access to Administrative Units Agricultural, Manufacturing and Industrial Commodities Demographic Indicators Education Health & Manpower Drinking Water Supply Sanitation Entertainment and Recreations Infrastructure Power Food Allocation Distribution and Marketing of Agriculture Commodities Infrastructure Transport and Road Infrastructure Communication Banking and Financial Services Land Use Irrigation Source	129-143
10	Abbreviation & Sources	145-146
11	Disclaimer	148

Location & Political Map



Administrative Setup

List of Village Panchayat & Intermediate Panchayat (Block) Name - 2011

Village Name	Village Panchayat Name	Intermediate Panchayat Name
Abhanpur Kh.	Tarhad	Shirpur
Adhe	Adhe	Shirpur
Ahilyapur	Ahilyapur	Shirpur
Ajanad	Ajanad	Shirpur
Ajande Bk	Ajande Bk	Shirpur
Ajande Kh.	Ajande Kh.	Shirpur
Ambe	Ambe	Shirpur
Amode	Amode	Shirpur
Anjangaon	Khambale	Shirpur
Anturli	-	Shirpur
Arthe Bk.	Arthe	Shirpur
Arthe Kh.	Arthe	Shirpur
Asali	Asali	Shirpur
Babhalaj	Babhalaj	Shirpur
Babhulde	Babhulde	Shirpur
Balade	Balade	Shirpur
Balkuwe	Balkuwe	Shirpur
Bharvade	Bharwad	Shirpur
Bhatane	Bhatane	Shirpur
Bhatpure	Bhatpure	Shirpur
Bhavere	Bhavere	Shirpur
Bhilardevpada	Aabe	Shirpur
Bhoiti	Bhoiti	Shirpur
Bhorkheda	Bhorkheda	Shirpur
Bhortek	Bhortek	Shirpur
Boradi	Boradi	Shirpur
Borgaon	Borgaon	Shirpur
Bormalipada	Abe	Shirpur
Borpani	Borpani	Shirpur

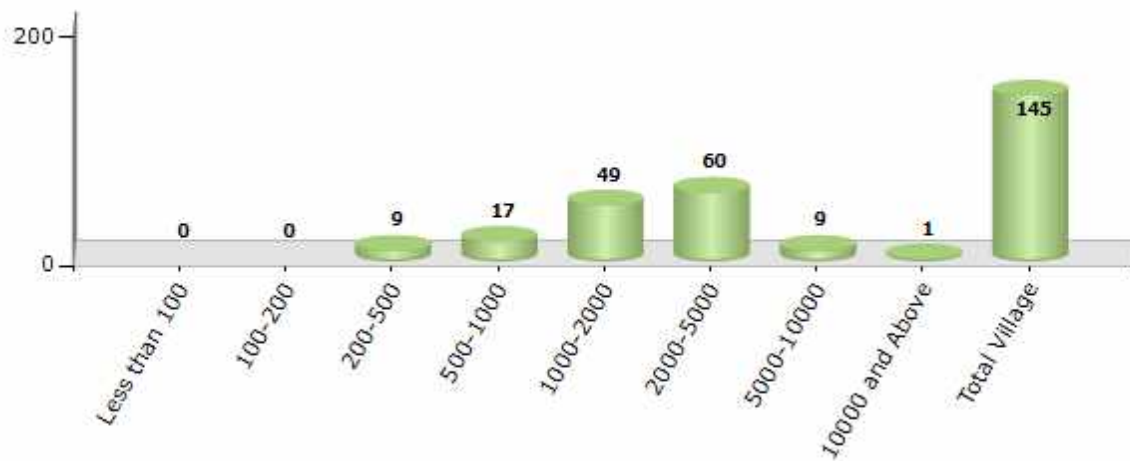
Contd....

Demographics

Number of Villages by Population Size - 2011

Less than 100	100-200	200-500	500-1000	1000-2000	2000-5000	5000-10000	10000 and Above	Total Village
0	0	9	17	49	60	9	1	145

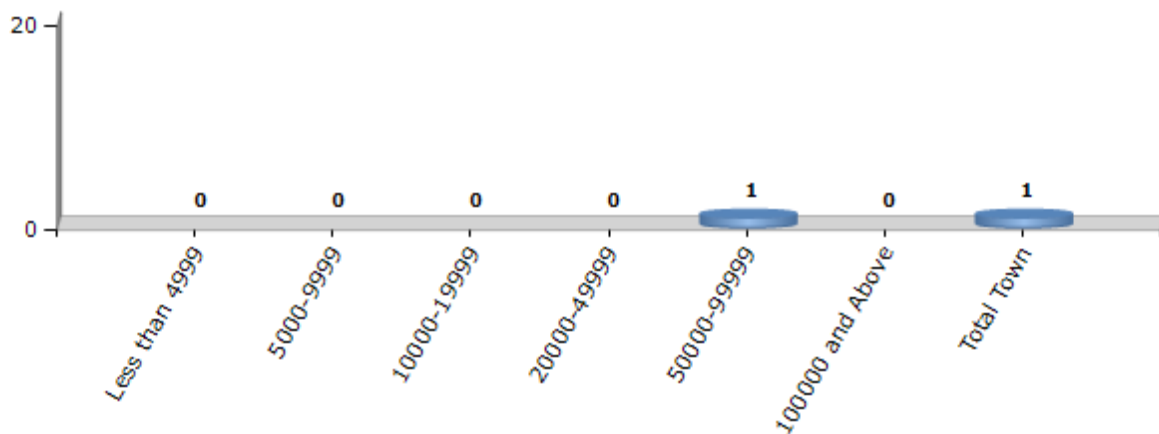
Number of Villages by Population Size - 2011



Number of Towns by Population Size - 2011

Less than 4999	5000-9999	10000-19999	20000-49999	50000-99999	100000 and Above	Total Town
0	0	0	0	1	0	1

Number of Towns by Population Size - 2011



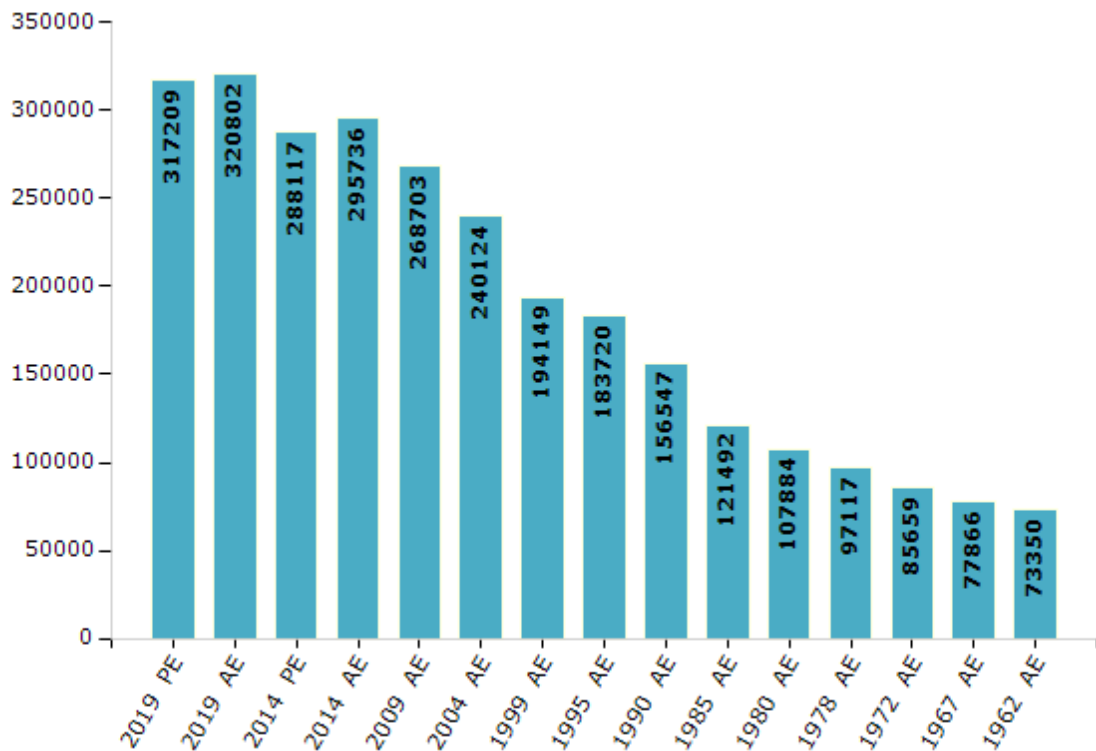
Electoral Features

Electors by Male & Female

Year	Male	Female	Others	Total
2019 PE	161888	155321	0	317209
2019 AE	163779	157023	0	320802
2014 PE	147223	140894	0	288117
2014 AE	150929	144807	0	295736
2009 PE	-	-	-	-
2009 AE	134954	133749	-	268703
2004 PE	-	-	-	-
2004 AE	121489	118635	-	240124
1999 PE	-	-	-	-

Year	Male	Female	Others	Total
1999 AE	98504	95645	-	194149
1995 AE	92703	91017	-	183720
1990 AE	79178	77369	-	156547
1985 AE	59610	61882	-	121492
1980 AE	52686	55198	-	107884
1978 AE	47484	49633	-	97117
1972 AE	42395	43264	-	85659
1967 AE	-	-	-	77866
1962 AE	-	-	-	73350

Number of Electors



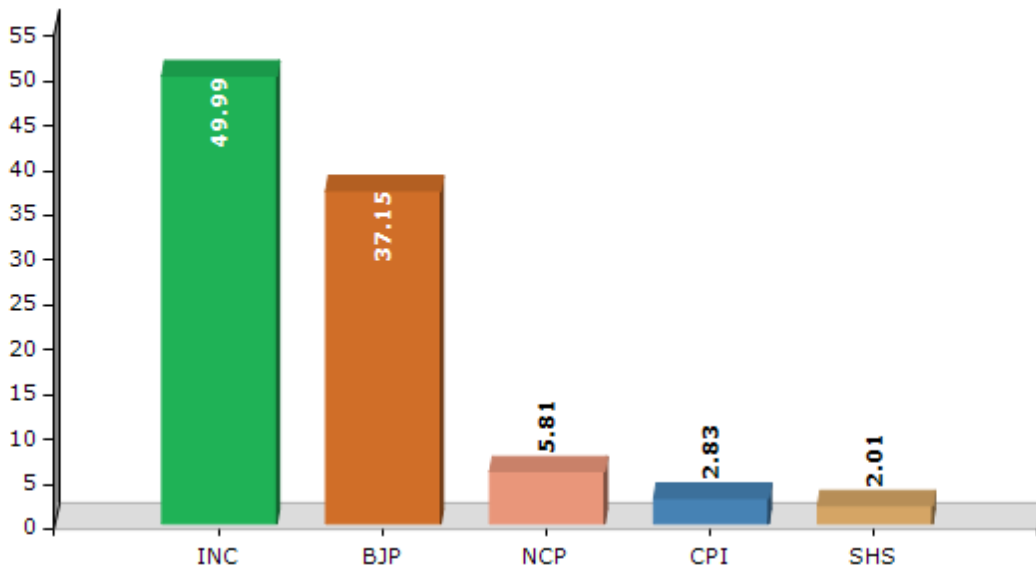
Note : AE : Assembly Election, PE : Assembly Segment of Parliamentary Election

Historical Summary Election Results

Summary Result of Assembly Election - 2014

Candidate Name	Party	Votes	Votes %
Kashiram Vechan Pawara	INC	98114	49.99
Dr.Jitendra Yuvraj Thakur	BJP	72913	37.15
Padvi Jayvant Pratap	NCP	11409	5.81
Gulabrao Gumansing Malche	CPI	5547	2.83
Pawara Ranjitsinh Bharatsinh	SHS	3942	2.01
Bhil Lakhu Maharu	BSP	1123	0.57
Devsing Vana Sonawane	IND	893	0.46
	NOTA	2318	1.18

Votes Percentage of Top Parties - 2014



Polling Station Level Election Results

Number and Name of Polling Stations (PS) (2019 PE)

Number of Polling Stations	Name of Polling Stations	Number of Polling Stations	Name of Polling Stations
1	Z P Primary School Malkatar North Side Room No 1	20	Z P Primary School Nishanpani
2	Z P Primary School Malkatar West Side Room No 1	21	Z P Pirmary School Samryadevi
3	Z P Primary School Gadhaddeo West Side Room No 1	22	Z P Primary School Kakadmal
4	Z P Primary School Gadhaddeo East Side Room No 1	23	Z P Primary School Durbadya East Side Building
5	Z P Primary School Roshmal South Side Room	24	Z P Primary School Durbadya West Side Building
6	Z P Primary School Borapni Middle Room	25	Z P Priamry School Shemalya West Side Room
7	Z P Primary School Fattepur (F) East Side Room	26	Z P Priamry School Shemalya East Side Building
8	Z P Primary School Fattepur (F) West Side Room	27	Z P Primary School Batwapada
9	Z P Primary School New Building East Side Room No 1, Vakpada	28	Z P Primary School Mohida North Side Room No 1
10	Z P Primary School New Building West Side Room No 1, Vakpada	29	Z P Primary School Mohida South Side Room No 2
11	Z P Primary School Manjnipada East Side Room No.1	30	Z P Primary School Vakvad South Side Room No 1
12	Z P Primary School Manjnipada East Side Room No.2	31	Z P Primary School Vakvad South Side New Building
13	Z P Primary School Chakadu New Bulding East Side Room.No.1	32	Z P Primary School Kendra Shala Umarda, North Side Building, Room No.1 From West
13A	Z P Primary School Chakadu New Bulding East Side Room.No.1	32A	Z P Primary School Kendra Shala Umarda, North Side Building, Room No.1 From West
14	Z P Primary School Chakadu New Bulding West Side Room	33	Z P Primary School Kendra Shala Umarda East Side Building
15	Z P Primary School Kodid West Side New Buliding Kendra Shala Room No 1	34	Z P Primary School Zendejan West Side Room
16	Z P Primary School Kodid New Buliding Kendra Shala East Side Room No 1	35	Z P Primary School East Side Room, Zendejan
17	Z P Primary School Kodid New Bulidingkendra Shala East Side Room No 2	36	Z P Primary School Kharyadondwada
18	New Bulding Z P Primary School Takaypani	37	Z P Primary School Chodipada East Side Room
19	Z P Primary School Gurhadpani	38	Z P Primary School Tembhepada,Middle Single Room (Sarvaya Shiksha Abhiyan Building)

Contd....

Polling Station Level Election Results

Polling Station-wise Votes Secured by Overall Top Five Parties in Shirpur Assembly Segment in Parliament Election (PE) under Nandurbar Parliamentary Constituency in Maharashtra (2019)

Number of Polling Station	Winner - Dr. Heena Vijaykumar Gavit (BJP)	Runner-up - Adv. K. C. Padavi (INC)	3rd - Anturlikar Sushil Suresh (VBA)	4th - Rekha Suresh Desai (BSP)	5th - Dr. Natawadkar Suhas Jayant (IND)	NOTA	Other	Total Votes Secured
34	174	334	1	5	3	8	10	535
35	202	364	0	5	14	4	4	593
36	505	520	6	13	5	4	20	1073
37	565	347	11	3	6	19	15	966
38	239	496	6	3	3	1	7	755
39	370	323	3	7	2	15	15	735
40	394	413	24	14	3	8	11	867
41	379	203	4	4	3	6	19	618
42	401	248	9	6	7	17	24	712
43	510	206	7	6	6	20	23	778
44	237	185	39	1	0	6	2	470
45	234	376	46	5	5	14	9	689
46	406	132	2	2	3	4	1	550
47	393	245	4	3	1	8	2	656
48	335	130	12	1	2	3	1	484
49	388	154	16	6	4	14	8	590
50	424	248	17	9	3	25	12	738
51	516	467	10	12	18	14	40	1077
52	169	438	5	4	7	10	8	641
53	460	431	5	5	4	10	18	933
54	194	227	22	6	5	9	5	468
55	503	280	12	8	4	10	12	829
56	338	297	6	3	2	27	14	687
57	477	230	8	2	5	8	23	753
58	513	269	11	7	2	3	13	818
59	378	204	9	5	0	7	2	605
60	284	290	40	7	2	8	7	638
61	479	189	6	6	1	4	7	692
62	474	136	17	8	6	8	16	665
63	465	179	2	2	1	5	3	657
64	472	159	9	6	3	9	11	669
65	438	158	4	0	2	4	7	613
66	425	128	17	7	4	7	10	598
67	494	111	2	5	1	7	1	621
68	394	264	11	7	10	7	1	694

Contd....

Polling Station Level Election Results

Winner, Runner-up and 3rd Party Position & Winning Margin According to Polling Stations in Shirpur Assembly Segment in Parliament Election (PE) under Nandurbar Parliamentary Constituency in Maharashtra (2019)

Polling Station Number	Winner Party	Winner Votes (%)	Runner-up Party	Runner-up Votes (%)	Winning Margin Votes (%)	Third Party	Third Party Votes (%)	Other Votes (%)
69	BJP	405 (53.86)	INC	254 (33.78)	151 (20.08)	VBA	69 (9.18)	24 (3.19)
70	BJP	514 (78.12)	INC	107 (16.26)	407 (61.86)	IND (DNSJ)	9 (1.37)	28 (4.26)
71	INC	299 (62.68)	BJP	168 (35.22)	131 (27.46)	IND (KAS)	2 (0.42)	8 (1.68)
72	INC	350 (55.38)	BJP	263 (41.61)	87 (13.77)	VBA	6 (0.95)	13 (2.06)
73	BJP	393 (59.73)	INC	241 (36.63)	152 (23.1)	VBA	7 (1.06)	17 (2.58)
74	BJP	433 (62.12)	INC	230 (33)	203 (29.12)	VBA	8 (1.15)	26 (3.73)
75	INC	307 (49.52)	BJP	278 (44.84)	29 (4.68)	VBA	20 (3.23)	15 (2.42)
76	BJP	340 (71.88)	INC	122 (25.79)	218 (46.09)	VBA	2 (0.42)	9 (1.9)
77	BJP	326 (53.53)	INC	244 (40.07)	82 (13.46)	VBA	17 (2.79)	22 (3.61)
78	BJP	405 (64.7)	INC	194 (30.99)	211 (33.71)	VBA	13 (2.08)	14 (2.24)
79	BJP	253 (51.84)	INC	197 (40.37)	56 (11.47)	VBA	20 (4.1)	18 (3.69)
80	BJP	368 (70.63)	INC	129 (24.76)	239 (45.87)	IND (DNSJ)	7 (1.34)	17 (3.26)
81	BJP	476 (80)	INC	86 (14.45)	390 (65.55)	VBA	16 (2.69)	17 (2.86)
82	BJP	181 (51.71)	INC	158 (45.14)	23 (6.57)	IND (DNSJ)	6 (1.71)	5 (1.43)
83	BJP	338 (72.84)	INC	101 (21.77)	237 (51.07)	IND (DNSJ)	8 (1.72)	17 (3.66)
84	BJP	419 (49.41)	INC	362 (42.69)	57 (6.72)	BSP	13 (1.53)	54 (6.37)
85	INC	185 (88.52)	BJP	15 (7.18)	170 (81.34)	BSP	4 (1.91)	5 (2.39)
86	INC	210 (48.17)	BJP	206 (47.25)	4 (0.92)	VBA	9 (2.06)	11 (2.52)
87	BJP	263 (66.41)	INC	106 (26.77)	157 (39.64)	VBA	16 (4.04)	11 (2.78)
88	BJP	382 (63.25)	INC	203 (33.61)	179 (29.64)	BSP	5 (0.83)	14 (2.32)
89	BJP	259 (48.59)	INC	235 (44.09)	24 (4.5)	BSP	7 (1.31)	32 (6)
90	BJP	257 (58.01)	INC	179 (40.41)	78 (17.6)	BSP	2 (0.45)	5 (1.13)
91	BJP	420 (77.49)	INC	109 (20.11)	311 (57.38)	VBA	9 (1.66)	4 (0.74)
92	BJP	500 (74.85)	INC	102 (15.27)	398 (59.58)	VBA	42 (6.29)	24 (3.59)
93	BJP	449 (63.06)	INC	202 (28.37)	247 (34.69)	VBA	39 (5.48)	22 (3.09)
94	BJP	450 (62.15)	INC	163 (22.51)	287 (39.64)	VBA	81 (11.19)	30 (4.14)
95	BJP	521 (76.17)	INC	106 (15.5)	415 (60.67)	VBA	34 (4.97)	23 (3.36)
96	BJP	584 (82.37)	INC	87 (12.27)	497 (70.1)	VBA	12 (1.69)	26 (3.67)
97	BJP	367 (60.96)	INC	178 (29.57)	189 (31.39)	VBA	8 (1.33)	49 (8.14)
98	INC	541 (71)	BJP	156 (20.47)	385 (50.53)	BSP	17 (2.23)	48 (6.3)
99	BJP	171 (45.24)	INC	162 (42.86)	9 (2.38)	VBA	8 (2.12)	37 (9.79)
100	BJP	344 (60.14)	INC	220 (38.46)	124 (21.68)	VBA	3 (0.52)	5 (0.87)
101	INC	382 (53.13)	BJP	306 (42.56)	76 (10.57)	VBA	9 (1.25)	22 (3.06)
102	BJP	351 (53.42)	INC	213 (32.42)	138 (21)	VBA	82 (12.48)	11 (1.67)
103	BJP	340 (60.28)	INC	160 (28.37)	180 (31.91)	VBA	54 (9.57)	10 (1.77)

Contd....

Socio-Economic Amenities - Rural

Access to Education Facilities

Particulars	Number of Villages (% of Population)				
	Available	Not Available	If Not Available (Distance of Nearest Facility)		
			A	B	C
Govt. Primary School	145 (100)	0 (0)	0 (0)	0 (0)	0 (0)
Private Primary School	5 (7)	140 (93)	0 (0)	0 (0)	0 (0)
Govt. Middle School	103 (89)	42 (11)	27 (8)	5 (1)	0 (0)
Private Middle School	17 (17)	128 (83)	7 (1)	3 (0)	0 (0)
Govt. Secondary School	49 (53)	96 (47)	18 (8)	10 (4)	24 (15)
Private Secondary School	3 (4)	142 (96)	22 (10)	16 (8)	6 (3)
Govt. Senior Secondary School	20 (30)	125 (70)	8 (4)	26 (13)	32 (20)
Private Senior Secondary School	1 (2)	144 (98)	16 (9)	24 (11)	19 (14)
Govt. Arts and Science Degree College	1 (3)	144 (97)	2 (1)	18 (13)	52 (34)
Private Arts and Science Degree College	2 (4)	143 (96)	7 (5)	9 (4)	54 (36)
Govt. Engineering College	0 (0)	145 (100)	1 (1)	17 (13)	56 (35)
Private Engineering College	0 (0)	145 (100)	4 (3)	6 (3)	61 (46)
Govt. Medicine College	0 (0)	145 (100)	1 (1)	14 (10)	57 (39)
Private Medicine College	0 (0)	145 (100)	7 (5)	14 (6)	52 (40)
Govt. Management Institute	0 (0)	145 (100)	0 (0)	14 (10)	64 (44)
Private Management Institute	0 (0)	145 (100)	6 (5)	11 (5)	50 (37)
Govt. Polytechnic	0 (0)	145 (100)	0 (0)	14 (10)	77 (52)
Private Polytechnic	0 (0)	145 (100)	4 (4)	7 (3)	43 (31)
Govt. Vocational Training School/ITI	0 (0)	145 (100)	0 (0)	14 (10)	77 (52)
Private Vocational Training School/ITI	0 (0)	145 (100)	4 (4)	7 (3)	43 (31)
Govt. Non Formal Training Centre	0 (0)	145 (100)	0 (0)	16 (10)	62 (43)
Private Non Formal Training Centre	0 (0)	145 (100)	6 (5)	11 (5)	50 (37)
Govt. School For Disabled	0 (0)	145 (100)	0 (0)	14 (10)	64 (44)
Private School For Disabled	0 (0)	145 (100)	6 (5)	11 (5)	50 (37)
Government Others	1 (2)	144 (98)	0 (0)	0 (0)	0 (0)
Private Others	1 (3)	144 (97)	0 (0)	0 (0)	0 (0)

Note : Distance A : Less than 5 km; B : Between 5-10 km; C : 10+ km.; Source : Data Analysis is based on 2011 Census.

DISCLAIMER

The Terms of Use and Disclaimer of Datanet India Private Limited (hereinafter referred to as "Datanet") for use of this analysis report of **Shirpur Assembly Constituency (Shirpur Vidhan Sabha) :-**

1. **Assembly Factbook™** is a Registered Trade Mark owned by Datanet.
2. All the maps are sketched and graphical representation only and have not been drawn to the scale and also not to represent the actual geographical area or boundary of the unit.
3. The data for the aforesaid analysis is based on authentic sources and has been culled from the various publications of Census, CSO and NSSO for district and block level data, various central and state government departments, Central & State Elections Commissions and the concerned Returning Officers' releases, Electoral Rolls, Election results and allied publications, internal assessment, surveys, estimates and analysis. Therefore, certain adjustment of data at micro level may have been done to arrive closer to the macro data.
4. Data have been provided on an "As Is" and "As AVAILABLE" basis
5. The colours shown in the maps or diagram and charts of a particular party, alliance or AC are indicative and do not represent them.
6. This publication which includes maps, sheets, graphs and data would be the property under copyright of Datanet only. The user may use these for its internal study, analysis and research purposes. It's public display, re-selling or any commercial uses by the user are not allowed.
7. Datanet has taken due care and caution in compilation and processing of data and allied information, but does not guarantee the accuracy, adequacy or completeness of any information/analysis and will be not responsible for any errors or omissions or for the results obtained from the use of such information/analysis.
8. All the contents for the publication have been culled from various authentic sources and Datanet reasonably believes such sources to be reliable, but does not make any representations, express or implied as to the accuracy or fitness of use of such information. The information or contents of the information/analysis do not constitute advice and should not be relied upon in making (or refraining from making) any decision. Any reliance placed upon the information provided by Datanet is the sole responsibility and strictly at the user's risk.
9. In no event will Datanet be liable for any damages (including, without limitation, damages for loss of business projects, or loss of profits) arising in contract, tort or otherwise from the use of or inability to use any of its contents, or from any action taken (or refrained from being taken) as a result of using the analysis or any of its contents. Datanet its directors, owners, editors, officials, employees, distributor and agents or any associate will not be liable for any errors in the information contained or any consequences arising from the use of the contents of the provided information/analysis.
10. If any provision of these terms and conditions is held invalid or illegal or unenforceable for any reason by any court of competent jurisdiction, such provision shall be severed and the remainder of provisions of the terms and conditions shall continue in full force and effect as if the Term of Use had been executed with the invalid, illegal or unenforceable provision eliminated.
11. If there are any discrepancies in the information provided, please bring it to attention of Datanet for suitable rectification measures.

**Buy Online This Complete Book At
Datanet India eBooks Store**

www.indiastatpublications.com

or go directly at

[http://www.indiastatpublications.com/
Assembly_factbook/Maharashtra/Nandurbar/ Shirpur](http://www.indiastatpublications.com/Assembly_factbook/Maharashtra/Nandurbar/Shirpur)

 **indiastat**elections

ISBN : 978-93-6237-666-4



9 789362 376664