



Maharashtra

Assembly Factbook™

Igatpuri Assembly Constituency



Key Electoral Data of Igatpuri
Assembly Constituency (Vidhan Sabha)

Maharashtra
Assembly FactbookTM
Igatpuri Assembly Constituency



Igatpuri Vidhan Sabha

Editor & Director

Dr. R.K. Thukral

Research Editor

Dr. Shafeeq Rahman

Compiled, Researched and Published by Datanet India Pvt. Ltd.

D-100, 1st Floor,

Okhla Industrial Area, Phase-I,
New Delhi- 110020.

Ph.: 91-11- 43580781-84

Email : support@indiastatpublications.com

Website : www.indiastatelections.com

Online Book Store :

www.indiastatpublications.com

Report No. : AFB/MH-127-0123

ISBN : 978-93-5293-229-0

First Edition : January, 2018

Sixth Updated Edition : January, 2023

Price : Rs.11500/-

US\$ 310

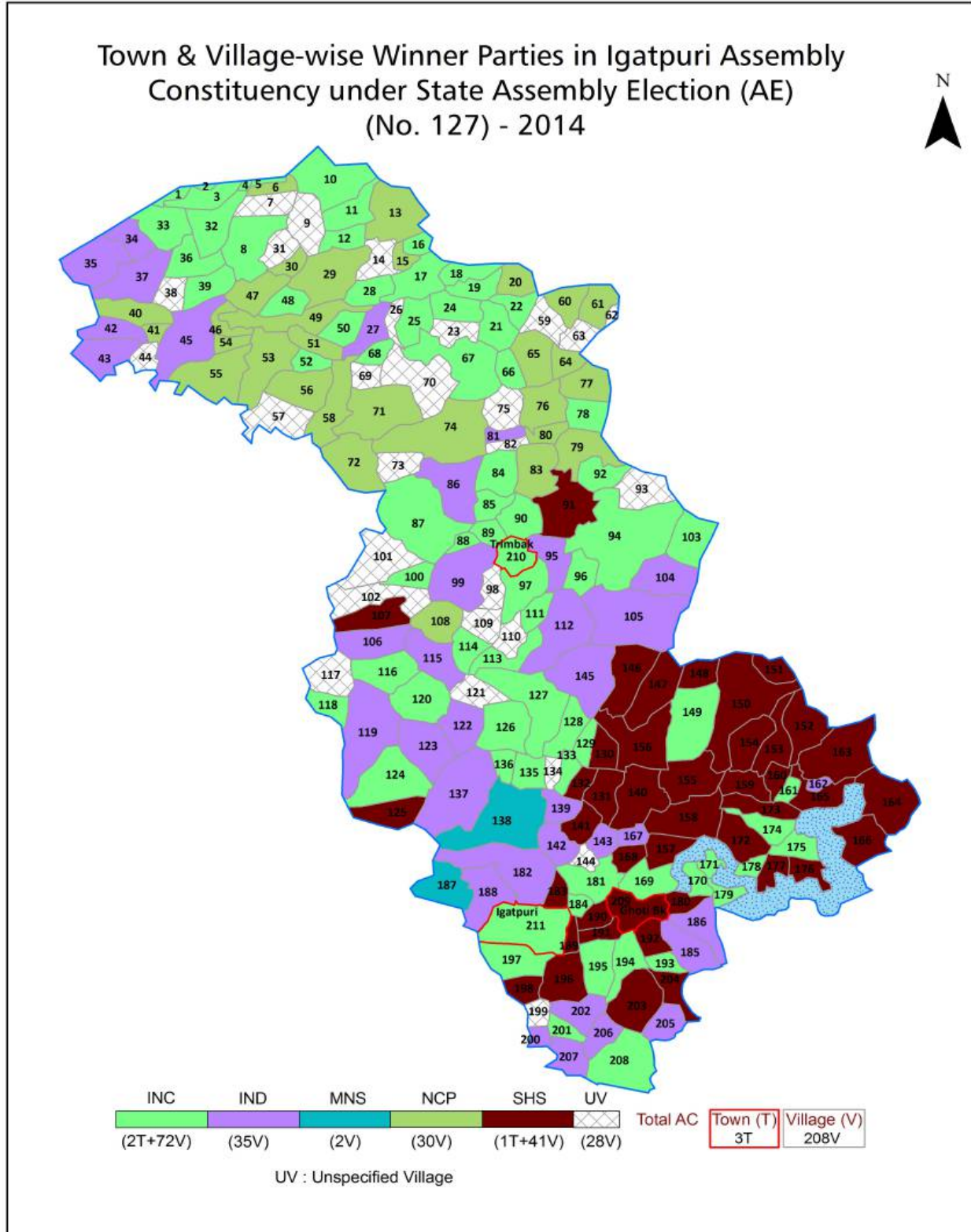
© Datanet India Pvt. Ltd.

All rights reserved. No part of this book may be reproduced, stored in a retrieval system or transmitted in any form or by any means, mechanical photocopying, photographing, scanning, recording or otherwise without the prior written permission of the publisher. Please refer to Disclaimer at page no. 189 for the use of this publication.

Printed in India

No.	Particulars	Page No.
	Introduction	
1	Assembly Constituency - (Vidhan Sabha) at a Glance Features of Assembly as per Delimitation Commission of India (2008)	1-2
	Location and Political Maps	
2	Location Map Boundaries of Assembly Constituency - (Vidhan Sabha) in District Boundaries of Assembly Constituency under Parliamentary Constituency - (Lok Sabha) Town & Village-wise Winner Parties- 2019-PE, 2019-AE, 2014-PE, 2014-AE	3-10
	Administrative Setup (2011)	
3	District Sub-district Towns Villages Inhabited Villages Uninhabited Villages Village Panchayat Intermediate Panchayat	11-21
	Demographics (2011)	
4	Population Households Rural/Urban Population Towns and Villages by Population Size Sex Ratio (Total & 0-6 Years) Religious Population Social Population Literacy Rate	22-23
	Electoral Features	
5	Important Dates of Last Elections Held Electors by Gender Service Electors Voters Voters Turnout Polling Stations & Average Number of Electors per Polling Station Electors by Age Group Present Elected Representatives	24-29
	Historical Summary Election Results	
6	Vote Share of Major Parties Winning Margin (Number & Percentage) Polarity of Parties Summary Result of Assembly Segment of Parliamentary Elections 2019, 2014, 2009, 2004 and 1999 Summary Result of Assembly Elections 2019, 2014, 2009, 2004, 1999, 1995, 1990, 1985, 1980, 1978, 1972, 1967 and 1962	30-51
	Polling Station Level Election Results	
7	Name and Number of Polling Station 2019-PE, 2019-AE, 2014-PE, 2014-AE Polling Station-wise Electors, Voters & Voters Turnout 2019-PE, 2019-AE, 2014-PE, 2014-AE Polling Station wise Elections Results 2019-PE, 2019-AE, 2014-PE, 2014-AE	52-167
	Share of Assembly Constituency	
8	Share of Assembly Constituency - (Vidhan Sabha) in State, District and Parliamentary Constituency - (Lok Sabha)	168
	Socio-Economic Amenities (2011)	
9	Access to Administrative Units Agricultural, Manufacturing and Industrial Commodities Demographic Indicators Education Health & Manpower Drinking Water Supply Sanitation Entertainment and Recreations Infrastructure Power Food Allocation Distribution and Marketing of Agriculture Commodities Infrastructure Transport and Road Infrastructure Communication Banking and Financial Services Land Use Irrigation Source	170-184
10	Abbreviation & Sources	186-187
11	Disclaimer	189

Location & Political Map



Administrative Setup

List of Village Panchayat & Intermediate Panchayat (Block) Name - 2011

Village Name	Village Panchayat Name	Intermediate Panchayat Name
Adgaon (Harsul)	Deola	Trimbakeshwar
Adwan	Adwan	Igatpuri
Ahurli	Ahurli	Igatpuri
Alwand	Alwand	Trimbakeshwar
Ambai	Ambai	Trimbakeshwar
Amboli	Amboli	Trimbakeshwar
Anjanneri	Anjanneri	Trimbakeshwar
Aswaliharsha	Aswaliharsha	Trimbakeshwar
Avachitwadi	Kanchangaon	Igatpuri
Avhate	Avhate	Trimbakeshwar
Awal Khed	Awalkhed	Igatpuri
Awali Dumala	Awali Dumala	Igatpuri
Bafanvahir	Bafanvahir	Trimbakeshwar
Balayduri	Alaydhuri	Igatpuri
Behedpada	Behedpada	Trimbakeshwar
Belgaon Kurhe	Begaon Kurhe	Igatpuri
Belpali	Belpali	Trimbakeshwar
Berwal	Berwal	Trimbakeshwar
Beze	Beze	Trimbakeshwar
Bhagohol	Bhagohol	Trimbakeshwar
Bharwaj	Bharwaj	Igatpuri
Bhavli Bk	Bhavli Bk.	Igatpuri
Bhavli Kh	Bhavli	Igatpuri
Bhilmal	Bhilmal	Trimbakeshwar
Bhutmakhada	Bhutmakhada	Trimbakeshwar
Biturli	Waki Biturli	Igatpuri
Boripada	Boripada	Trimbakeshwar
Borli	Borli	Igatpuri
Bortembhe	Bortembhe	Igatpuri

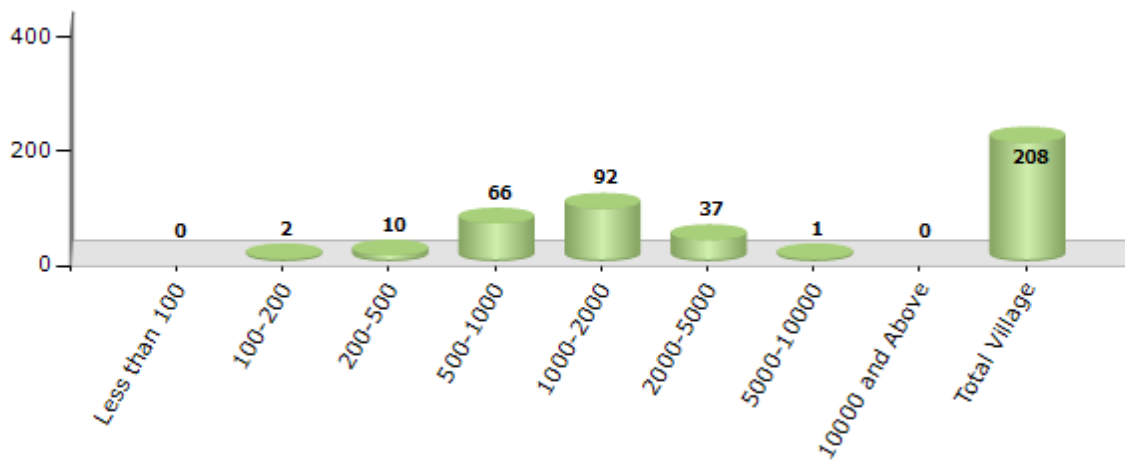
Contd....

Demographics

Number of Villages by Population Size - 2011

Less than 100	100-200	200-500	500-1000	1000-2000	2000-5000	5000-10000	10000 and Above	Total Village
0	2	10	66	92	37	1	0	208

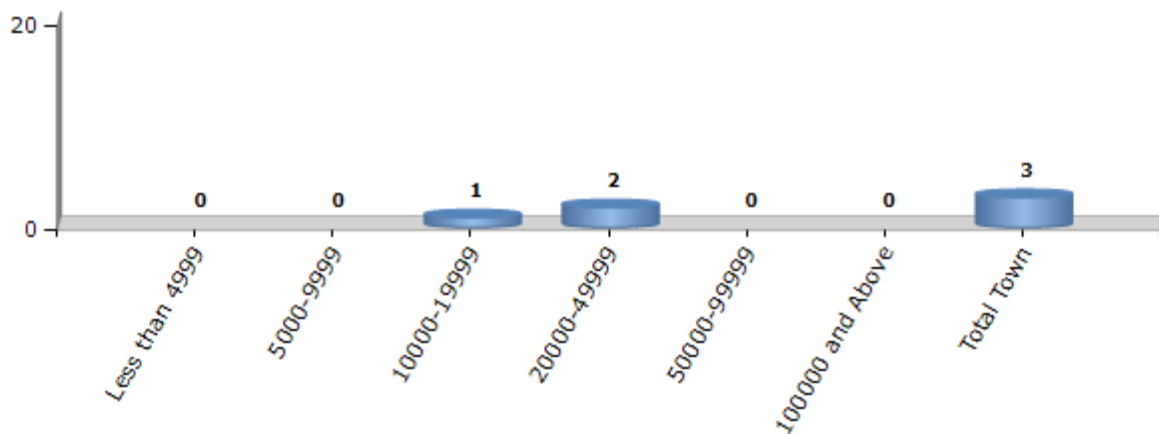
Number of Villages by Population Size - 2011



Number of Towns by Population Size - 2011

Less than 4999	5000-9999	10000-19999	20000-49999	50000-99999	100000 and Above	Total Town
0	0	1	2	0	0	3

Number of Towns by Population Size - 2011

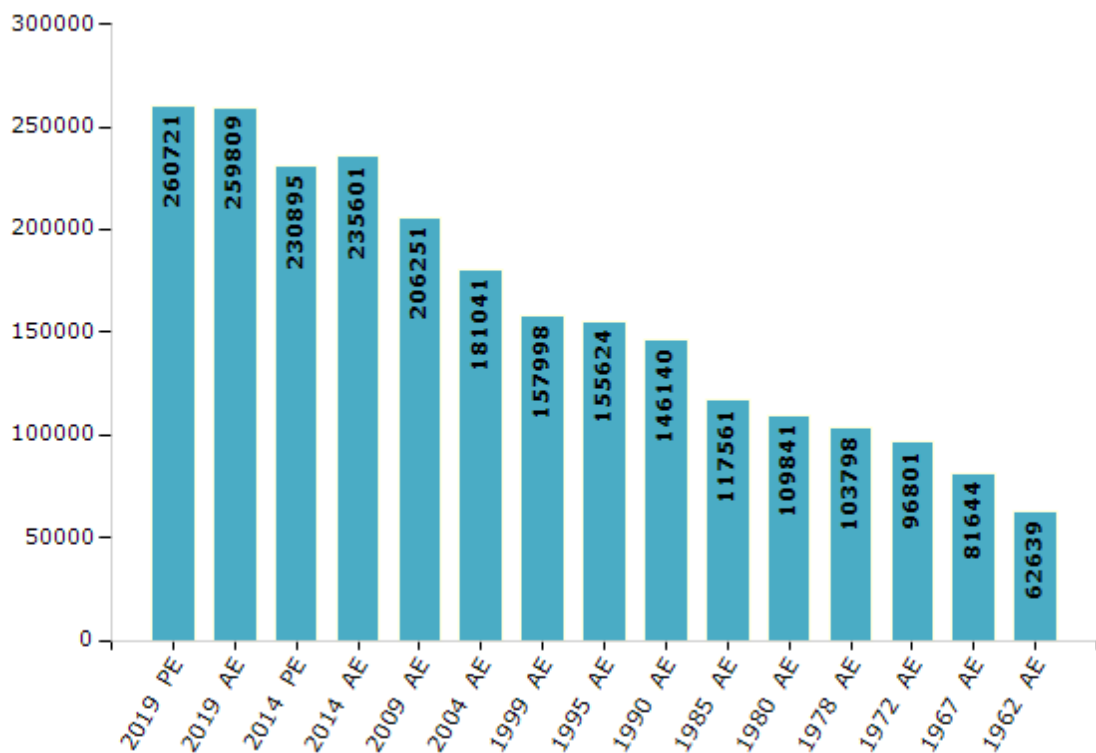


Electoral Features

Electors by Male & Female

Year	Male	Female	Others	Total	Year	Male	Female	Others	Total
2019 PE	134807	125914	0	260721	1999 AE	80232	77766	-	157998
2019 AE	134085	125724	0	259809	1995 AE	78955	76669	-	155624
2014 PE	120830	110063	2	230895	1990 AE	73438	72702	-	146140
2014 AE	122999	112602	0	235601	1985 AE	57825	59736	-	117561
2009 PE	-	-	-	-	1980 AE	54119	55722	-	109841
2009 AE	106255	99996	-	206251	1978 AE	51309	52489	-	103798
2004 PE	-	-	-	-	1972 AE	48486	48315	-	96801
2004 AE	92278	88763	-	181041	1967 AE	-	-	-	81644
1999 PE	-	-	-	-	1962 AE	-	-	-	62639

Number of Electors



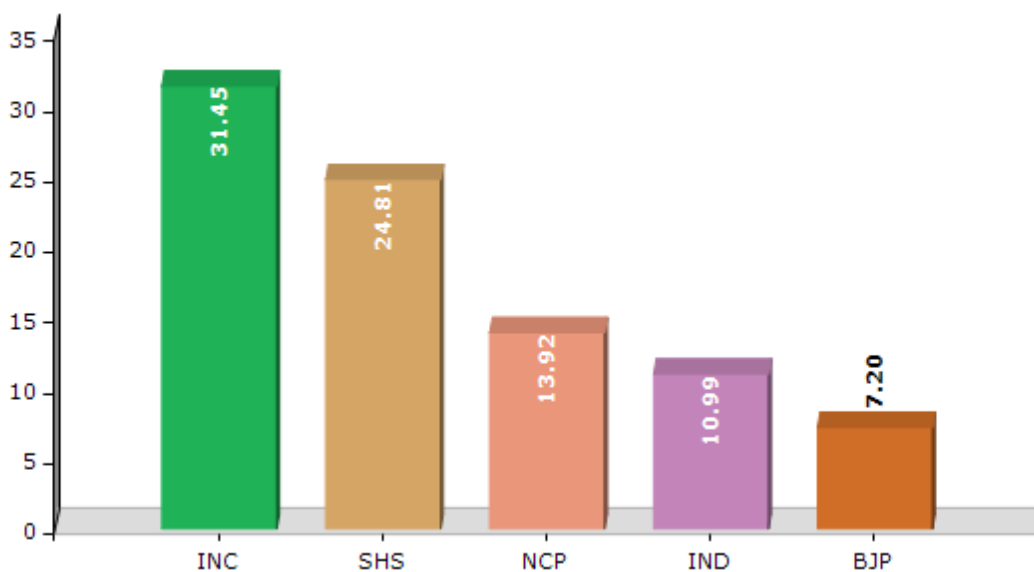
Note : AE : Assembly Election, PE : Assembly Segment of Parliamentary Election

Historical Summary Election Results

Summary Result of Assembly Election - 2014

Candidate Name	Party	Votes	Votes %
Gaveet Nirmala Ramesh	INC	49128	31.45
Zhole Shivram Shankar	SHS	38751	24.81
Khoskar Hiranman Bhika	NCP	21747	13.92
Mengal Kashinath Dagdu	IND	17167	10.99
Chandrakant Mahadev Khade	BJP	11250	7.2
Sandeep Raghunath Jadhav	IND	6876	4.4
Lachake Prakash Aappa	MNS	3211	2.06
Gaikwad Gangaram Govind	BSP	1576	1.01
Prakash Kalu Dive	IND	1229	0.79
Ravikant Kashinath Joshi	IND	1048	0.67
Vishnu Eknath Shelake	IND	945	0.61
Korde Pandurang Bhika	IND	573	0.37
	NOTA	2688	1.72

Votes Percentage of Top Parties - 2014



Polling Station Level Election Results

Number and Name of Polling Stations (PS) (2019 AE)

Number of Polling Stations	Name of Polling Stations	Number of Polling Stations	Name of Polling Stations
1	Z. P. Primary School, Kas East Side Building Room No.1	22	Z. P. Primary School Harasul East West Building East Side Room No. 1
2	Z. P. Primary School, Bafan Vihir, North Side East West Building, West Side Room. No. 1	23	Z. P. Primary School Harasul East West Building East Side Room No. 2
3	Z. P. Primary School, Dev Dongri , South Side East-West Building East Side Room No. 1	24	Z. P. Primary School Harasul East West Building East Side Room No. 3
4	Z. P. Primary School, Dev Donggara North Side East West Building West Side Room No. 1	25	Z. P. Primary School Nirgude (Harasul) East West Building West Side Room No. 1
5	Z. P. Primary School Dev Donggara North Side East West Building West Side Room No. 2	26	Z. P. Primary School Thanapada North Side East West Building East Side Room No. 2
6	Z. P. Primary School Kharashet East West Building West Side Room No. 1	27	Z. P. Primary School Thanapada North Side East West Building East Side Room No. 6
7	Z. P. Primary School Kharashet East West Building West Side Room No. 2	28	Z. P. Primary School Thanapada North South Building North Side Room No. 1 Cultural Hall
8	Z. P. Primary School, Torangan East Side North South Building North Side Room No.1	29	Z. P. Primary School Hatalondhi North South Building North Side Room No 1
9	Z. P. Primary School, Torangan East Side North South Building North Side Room No.3	30	Z. P. Primary School Garamal East Side North South Building North Side Room No. 1
10	Z. P. Primary School Savarapada South Side Room No. 1	31	Z. P. Primary School Kadegavhan South Side Building East Side Room No. 1
11	Z. P. Primary School Chinchaoahol East West Building West Side Room No. 1	32	Z. P. Primary School Ozarakhed East West Building West Side Room No. 1
12	Z. P. Primary School, Dolaohol North Side East West Building West Side Room No. 1	33	Z. P. Primary School Dhayatipada New Building
13	New Gramapanchayat Karyalay Goldari	34	New Gramapanchayat Karyalay Berwal
14	Z. P. Primary School Khadakaohol East Side North South Building North Side Room No. 1	35	Z. P. Primary School Kotambi (H)
15	Z. P. Primary School Boripada South Side East West Building East Side Room No. 1	36	Z. P. Primary School Kalamuste South North Building North Side Room No. 1
16	Z. P. Primary School Khairayapali North South Building North Side Room No. 1	37	Z. P. Primary School Jategaon (Khu.) North South Building North Side Room No. 1
17	Z. P. Primary School Dalapatapur North Side East West Building East Side Room No. 1	38	Z. P. Primary School Vele Room No.1
18	Z. P. Primary School Chikhalapada East West Building West Side Room No. 1	39	Z. P. Primary School Somnath Nagar East Side Room No.1
19	Z. P. Primary School Saraste	40	Z. P. Primary School Veledumala East West Building East Side Room No. 1
20	Z. P. Primary School Sapatapali	41	Z. P. Primary School Jateganv (Bu.) North Side East West Building East Side Room No. 1
21	Z. P. Primary School Chirapali	42	Z. P. Primary School Jateganv (Bu.) North Side East West Building West Side Room No.

Contd....

Polling Station Level Election Results

Polling Station-wise Votes Secured by Overall Top Five Parties in Igatpuri Assembly in Assembly Election (AE) under Nashik Parliamentary Constituency in Maharashtra (2019)

Number of Polling Station	Winner - Hiranman Bhika Khoskar (INC)	Runner-up - Nirmala Ramesh Gavit (SHS)	3rd - Luckybhau Bhika Jadhav (VBA)	4th - Yogesh Kiran Shevre (MNS)	5th - Shaila Shioram Zole (IND)	NOTA	Other	Total Votes Secured
36	341	170	15	22	6	19	18	591
37	344	223	6	4	1	7	10	595
38	342	71	45	41	7	9	21	536
39	329	67	10	16	6	7	10	445
40	573	170	23	14	6	7	21	814
41	331	267	2	9	5	18	12	644
42	270	242	3	17	3	12	4	551
43	470	252	5	46	4	20	15	812
44	356	195	7	44	14	15	23	654
45	210	579	8	37	12	18	12	876
46	158	337	4	20	7	10	9	545
47	498	173	13	38	13	24	24	783
48	404	178	16	13	6	17	26	660
49	177	99	5	4	2	10	22	319
50	148	168	3	9	4	32	15	379
51	367	128	20	13	10	15	22	575
52	275	191	22	18	40	63	94	703
53	184	92	6	3	3	9	20	317
54	141	182	9	9	6	20	10	377
55	142	169	5	4	3	1	7	331
56	239	236	7	13	18	30	49	592
57	267	272	4	26	6	17	11	603
58	73	240	3	14	3	12	6	351
59	59	101	5	6	5	13	17	206
60	93	90	1	363	11	7	25	590
61	94	313	4	49	9	13	13	495
62	473	31	41	15	7	9	23	599
63	259	24	2	24	4	5	10	328
64	547	25	19	42	8	12	23	676
65	576	61	42	46	9	11	35	780
66	420	182	20	19	4	13	12	670
67	459	214	52	9	3	14	9	760
68	489	241	17	14	9	16	19	805
69	589	28	18	10	6	5	16	672
70	418	41	14	12	3	11	18	517

Contd....

Polling Station Level Election Results

Winner, Runner-up and 3rd Party Position & Winning Margin According to Polling Stations in Igatpuri Assembly in Assembly Election (AE) under Nashik Parliamentary Constituency in Maharashtra (2019)

Polling Station Number	Winner Party	Winner Votes (%)	Runner-up Party	Runner-up Votes (%)	Winning Margin Votes (%)	Third Party	Third Party Votes (%)	Other Votes (%)
71	INC	221 (42.83)	SHS	218 (42.25)	3 (0.58)	MNS	18 (3.49)	59 (11.43)
72	SHS	286 (48.39)	INC	226 (38.24)	60 (10.15)	MNS	20 (3.38)	59 (9.98)
73	INC	505 (79.91)	SHS	84 (13.29)	421 (66.62)	VBA	13 (2.06)	30 (4.75)
74	SHS	229 (48.83)	INC	206 (43.92)	23 (4.91)	IND (VMS)	5 (1.07)	29 (6.18)
75	INC	400 (64.94)	SHS	155 (25.16)	245 (39.78)	MNS	11 (1.79)	50 (8.12)
76	INC	502 (50.66)	SHS	259 (26.14)	243 (24.52)	VBA	185 (18.67)	45 (4.54)
77	INC	119 (54.34)	SHS	86 (39.27)	33 (15.07)	VBA	5 (2.28)	9 (4.11)
78	INC	353 (54.98)	SHS	178 (27.73)	175 (27.25)	VBA	50 (7.79)	61 (9.5)
79	INC	413 (60.82)	SHS	146 (21.5)	267 (39.32)	VBA	66 (9.72)	54 (7.95)
80	INC	573 (76.3)	SHS	108 (14.38)	465 (61.92)	VBA	35 (4.66)	35 (4.66)
81	INC	556 (74.03)	SHS	110 (14.65)	446 (59.38)	VBA	36 (4.79)	49 (6.52)
82	INC	331 (66.33)	SHS	84 (16.83)	247 (49.5)	VBA	52 (10.42)	32 (6.41)
83	INC	414 (79.62)	SHS	56 (10.77)	358 (68.85)	VBA	18 (3.46)	32 (6.15)
84	INC	596 (69.63)	SHS	215 (25.12)	381 (44.51)	MNS	12 (1.4)	33 (3.86)
85	INC	257 (51.81)	SHS	194 (39.11)	63 (12.7)	VBA	20 (4.03)	25 (5.04)
86	INC	335 (55.83)	SHS	199 (33.17)	136 (22.66)	VBA	42 (7)	24 (4)
87	INC	368 (60.43)	SHS	123 (20.2)	245 (40.23)	VBA	87 (14.29)	31 (5.09)
88	INC	373 (47.7)	SHS	331 (42.33)	42 (5.37)	MNS	47 (6.01)	31 (3.96)
89	INC	169 (60.14)	VBA	51 (18.15)	118 (41.99)	SHS	49 (17.44)	12 (4.27)
90	INC	383 (54.71)	SHS	217 (31)	166 (23.71)	VBA	61 (8.71)	39 (5.57)
91	INC	453 (72.25)	SHS	106 (16.91)	347 (55.34)	MNS	31 (4.94)	37 (5.9)
92	INC	554 (66.59)	SHS	181 (21.75)	373 (44.84)	MNS	18 (2.16)	79 (9.5)
93	INC	318 (53.09)	SHS	248 (41.4)	70 (11.69)	MNS	18 (3.01)	15 (2.5)
94	INC	389 (82.24)	SHS	33 (6.98)	356 (75.26)	MNS	23 (4.86)	28 (5.92)
95	INC	324 (58.27)	SHS	197 (35.43)	127 (22.84)	MNS	25 (4.5)	10 (1.8)
96	INC	277 (54.96)	SHS	167 (33.13)	110 (21.83)	VBA	36 (7.14)	24 (4.76)
97	INC	520 (74.71)	SHS	80 (11.49)	440 (63.22)	VBA	42 (6.03)	54 (7.76)
98	INC	445 (73.43)	SHS	102 (16.83)	343 (56.6)	VBA	32 (5.28)	27 (4.46)
99	INC	677 (77.02)	SHS	147 (16.72)	530 (60.3)	MNS	32 (3.64)	23 (2.62)
100	INC	372 (46.56)	SHS	368 (46.06)	4 (0.5)	MNS	34 (4.26)	25 (3.13)
101	SHS	274 (53)	INC	203 (39.26)	71 (13.74)	MNS	26 (5.03)	14 (2.71)
102	INC	308 (50.24)	SHS	214 (34.91)	94 (15.33)	VBA	45 (7.34)	46 (7.5)
103	INC	354 (55.05)	SHS	219 (34.06)	135 (20.99)	MNS	44 (6.84)	26 (4.04)
104	INC	407 (50.75)	SHS	258 (32.17)	149 (18.58)	VBA	61 (7.61)	76 (9.48)
105	INC	383 (56.82)	SHS	225 (33.38)	158 (23.44)	MNS	44 (6.53)	22 (3.26)

Contd....

Socio-Economic Amenities - Rural

Access to Education Facilities

Particulars	Number of Villages (% of Population)				
	Available	Not Available	If Not Available (Distance of Nearest Facility)		
			A	B	C
Govt. Primary School	208 (100)	0 (0)	0 (0)	0 (0)	0 (0)
Private Primary School	2 (2)	206 (98)	0 (0)	0 (0)	0 (0)
Govt. Middle School	134 (80)	74 (20)	33 (11)	9 (2)	14 (3)
Private Middle School	4 (3)	204 (97)	7 (2)	6 (1)	4 (0)
Govt. Secondary School	40 (31)	168 (69)	35 (14)	31 (12)	36 (15)
Private Secondary School	16 (12)	192 (88)	20 (7)	18 (7)	13 (4)
Govt. Senior Secondary School	8 (9)	200 (91)	18 (9)	52 (24)	47 (20)
Private Senior Secondary School	2 (2)	206 (98)	19 (8)	22 (12)	40 (16)
Govt. Arts and Science Degree College	0 (0)	208 (100)	7 (4)	18 (10)	97 (48)
Private Arts and Science Degree College	0 (0)	208 (100)	8 (4)	15 (6)	63 (28)
Govt. Engineering College	1 (2)	207 (98)	1 (1)	7 (4)	108 (52)
Private Engineering College	0 (0)	208 (100)	10 (3)	9 (4)	72 (33)
Govt. Medicine College	0 (0)	208 (100)	2 (1)	2 (2)	147 (71)
Private Medicine College	0 (0)	208 (100)	3 (1)	8 (5)	46 (20)
Govt. Management Institute	0 (0)	208 (100)	2 (1)	2 (2)	147 (71)
Private Management Institute	0 (0)	208 (100)	3 (1)	8 (5)	46 (20)
Govt. Polytechnic	0 (0)	208 (100)	1 (1)	1 (1)	119 (57)
Private Polytechnic	1 (2)	207 (98)	5 (2)	14 (9)	67 (30)
Govt. Vocational Training School/ITI	0 (0)	208 (100)	10 (5)	21 (13)	158 (74)
Private Vocational Training School/ITI	0 (0)	208 (100)	3 (1)	0 (0)	16 (7)
Govt. Non Formal Training Centre	0 (0)	208 (100)	6 (3)	14 (9)	162 (77)
Private Non Formal Training Centre	0 (0)	208 (100)	3 (1)	1 (1)	22 (9)
Govt. School For Disabled	1 (0)	207 (100)	3 (2)	2 (2)	170 (80)
Private School For Disabled	0 (0)	208 (100)	3 (1)	0 (0)	29 (15)
Government Others	0 (0)	208 (100)	0 (0)	0 (0)	0 (0)
Private Others	16 (6)	192 (94)	0 (0)	0 (0)	0 (0)

Note : Distance A : Less than 5 km; B : Between 5-10 km; C : 10+ km.; Source : Data Analysis is based on 2011 Census.

DISCLAIMER

The Terms of Use and Disclaimer of Datanet India Private Limited (hereinafter referred to as "Datanet") for use of this analysis report of **Igatpuri Assembly Constituency (Igatpuri Vidhan Sabha)** :-

1. **Assembly Factbook™** is a Registered Trade Mark owned by Datanet.
2. All the maps are sketched and graphical representation only and have not been drawn to the scale and also not to represent the actual geographical area or boundary of the unit.
3. The data for the aforesaid analysis is based on authentic sources and has been culled from the various publications of Census, CSO and NSSO for district and block level data, various central and state government departments, Central & State Elections Commissions and the concerned Returning Officers' releases, Electoral Rolls, Election results and allied publications, internal assessment, surveys, estimates and analysis. Therefore, certain adjustment of data at micro level may have been done to arrive closer to the macro data.
4. Data have been provided on an "As Is" and "As AVAILABLE" basis
5. The colours shown in the maps or diagram and charts of a particular party, alliance or AC are indicative and do not represent them.
6. This publication which includes maps, sheets, graphs and data would be the property under copyright of Datanet only. The user may use these for its internal study, analysis and research purposes. It's public display, re-selling or any commercial uses by the user are not allowed.
7. Datanet has taken due care and caution in compilation and processing of data and allied information, but does not guarantee the accuracy, adequacy or completeness of any information/analysis and will be not responsible for any errors or omissions or for the results obtained from the use of such information/analysis.
8. All the contents for the publication have been culled from various authentic sources and Datanet reasonably believes such sources to be reliable, but does not make any representations, express or implied as to the accuracy or fitness of use of such information. The information or contents of the information/analysis do not constitute advice and should not be relied upon in making (or refraining from making) any decision. Any reliance placed upon the information provided by Datanet is the sole responsibility and strictly at the user's risk.
9. In no event will Datanet be liable for any damages (including, without limitation, damages for loss of business projects, or loss of profits) arising in contract, tort or otherwise from the use of or inability to use any of its contents, or from any action taken (or refrained from being taken) as a result of using the analysis or any of its contents. Datanet its directors, owners, editors, officials, employees, distributor and agents or any associate will not be liable for any errors in the information contained or any consequences arising from the use of the contents of the provided information/analysis.
10. If any provision of these terms and conditions is held invalid or illegal or unenforceable for any reason by any court of competent jurisdiction, such provision shall be severed and the remainder of provisions of the terms and conditions shall continue in full force and effect as if the Term of Use had been executed with the invalid, illegal or unenforceable provision eliminated.
11. If there are any discrepancies in the information provided, please bring it to attention of Datanet for suitable rectification measures.

Buy Online This Complete Book At
Datanet India eBooks Store

www.indiastatpublications.com

or go directly at

[http://www.indiastatpublications.com/
Assembly_factbook/Maharashtra/Nashik/Igatpuri](http://www.indiastatpublications.com/Assembly_factbook/Maharashtra/Nashik/Igatpuri)

 **india**stat**elections**

ISBN : 978-93-5293-229-0



9 789352 932290