



Maharashtra

Assembly Factbook™

Sinnar Assembly Constituency



Key Electoral Data of Sinnar
Assembly Constituency (Vidhan Sabha)

Maharashtra

Assembly Factbook™

Sinnar Assembly Constituency



Sinnar Vidhan Sabha

Editor & Director

Dr. R.K. Thukral

Research Editor

Dr. Shafeeq Rahman

Compiled, Researched and Published by Datanet India Pvt. Ltd.

D-100, 1st Floor,

Okhla Industrial Area, Phase-I,
New Delhi- 110020.

Ph.: 91-11- 43580781-84

Email : support@indiastatpublications.com

Website : www.indiastatelections.com

Online Book Store :

www.indiastatpublications.com

Report No. : AFB/MH-120-0125

ISBN : 978-93-5293-353-2

First Edition : January, 2018

Eighth Updated Edition : January, 2025

Price : Rs.11500/-

US\$ 310

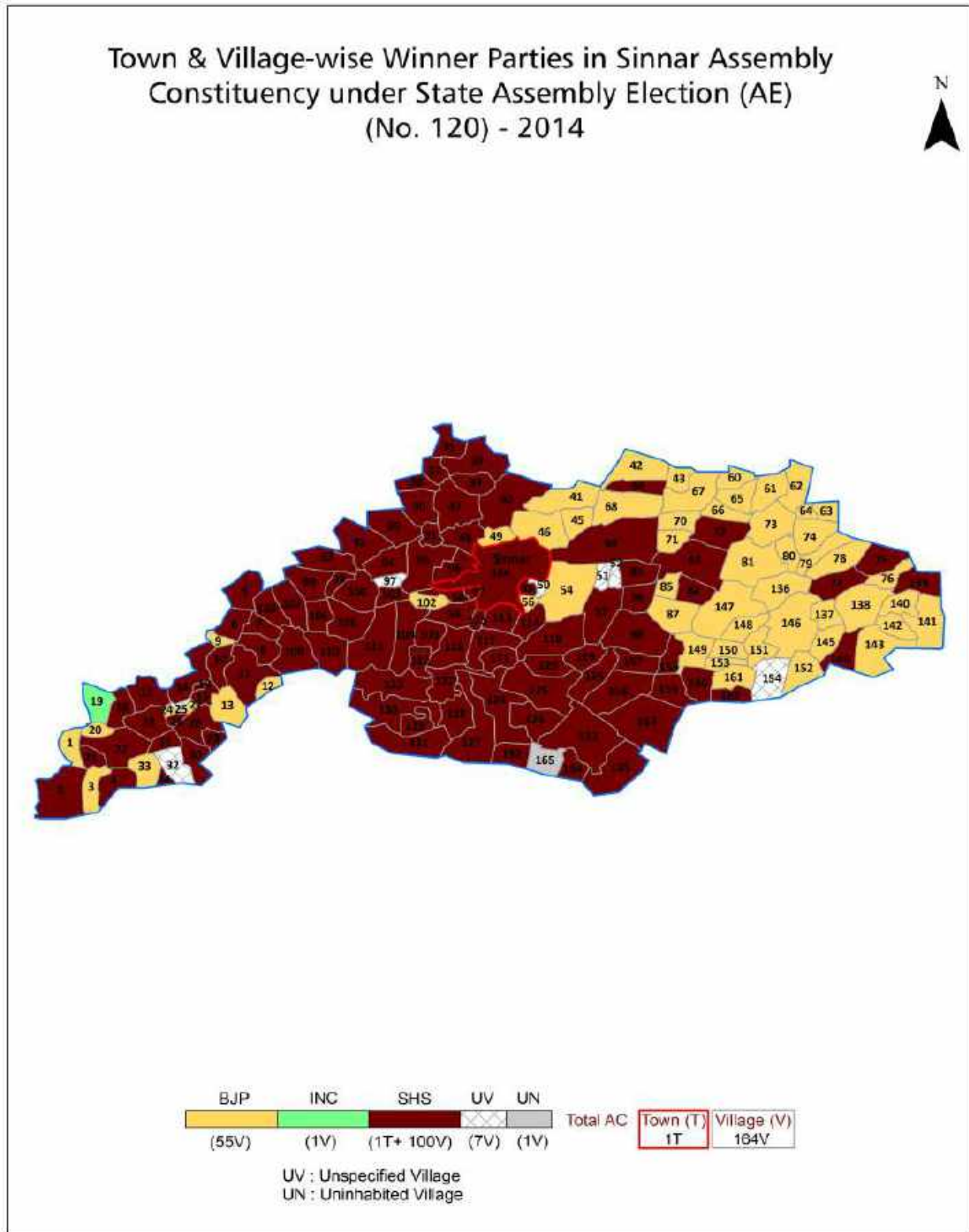
© Datanet India Pvt. Ltd.

All rights reserved. No part of this book may be reproduced, stored in a retrieval system or transmitted in any form or by any means, mechanical photocopying, photographing, scanning, recording or otherwise without the prior written permission of the publisher. Please refer to Disclaimer at page no. 199 for the use of this publication.

Printed in India

No.	Particulars	Page No.
	Introduction	
1	Assembly Constituency - (Vidhan Sabha) at a Glance Features of Assembly as per Delimitation Commission of India (2008)	1-2
	Location and Political Maps	
2	Location Map Boundaries of Assembly Constituency - (Vidhan Sabha in District Boundaries of Assembly Constituency under Parliamentary Constituency - (Lok Sabha) Town & Village-wise Winner Parties- 2024-PE, 2024-AE, 2019-PE, 2019-AE, 2014-PE, 2014-AE	3-10
	Administrative Setup (2011)	
3	District Sub-district Towns Villages Inhabited Villages Uninhabited Villages Village Panchayat Intermediate Panchayat	11-19
	Demographics (2011)	
4	Population Households Rural/Urban Population Towns and Villages by Population Size Sex Ratio (Total & 0-6 Years) Religious Population Social Population Literacy Rate	20-21
	Electoral Features	
5	Important Dates of Last Elections Held Electors by Gender Service Electors Voters Voters Turnout Polling Stations & Average Number of Electors per Polling Station Electors by Age Group Present Elected Representatives	22-27
	Historical Summary Election Results	
6	Vote Share of Major Parties Winning Margin (Number & Percentage Polarity of Parties Summary Result of Assembly Segment of Parliamentary Elections 2024, 2019, 2014, 2009, 2004 and 1999 Summary Result of Assembly Elections 2024, 2019, 2014, 2009, 2004, 1999, 1995, 1990, 1985, 1980, 1978, 1972, 1967 and 1962	28-49
	Polling Station Level Election Results	
7	Name and Number of Polling Station 2024-PE, 2024-AE, 2019-PE, 2019-AE, 2014-PE, 2014-AE Polling Station-wise Electors, Voters & Voters Turnout 2024-PE, 2024-AE, 2019-PE, 2019-AE, 2014-PE, 2014-AE Polling Station wise Elections Results 2024-PE, 2024-AE, 2019-PE, 2019-AE, 2014-PE, 2014-AE	50-177
	Share of Assembly Constituency	
8	Share of Assembly Constituency - (Vidhan Sabha) in State, District and Parliamentary Constituency - (Lok Sabha)	178
	Socio-Economic Amenities (2011)	
9	Access to Administrative Units Agricultural, Manufacturing and Industrial Commodities Demographic Indicators Education Health & Manpower Drinking Water Supply Sanitation Entertainment and Recreations Infrastructure Power Food Allocation Distribution and Marketing of Agriculture Commodities Infrastructure Transport and Road Infrastructure Communication Banking and Financial Services Land Use Irrigation Source	180-194
10	Abbreviation & Sources	196-197
11	Disclaimer	199

Location & Political Map



Administrative Setup

List of Village Panchayat & Intermediate Panchayat (Block) Name - 2011

Village Name	Village Panchayat Name	Intermediate Panchayat Name
Adharwad	Adharwad	Igatpuri
Adsare Bk	Adsare	Igatpuri
Adsare Kh	Adsare	Igatpuri
Adwadi	Adwadi	Sinnar
Agas Khind	Agas Khinda	Sinnar
Ambewadi	Ambewadi	Igatpuri
Ashapur	Ashapur	Sinnar
Atkawade	Atkawade	Sinnar
Aundhewadi	Aundhewadi	Sinnar
Bambalewadi	Taked	Igatpuri
Baragaon Pimpri	Baragaon Pimpri	Sinnar
Barshingave	Barshingave	Igatpuri
Belgaon Tarhale	Belgaon Tarhale	Igatpuri
Belu	Belu	Sinnar
Bhandardarawadi	Bharvir	Igatpuri
Bharatpur	Bharatpur	Sinnar
Bharvir Bk	Bharvir	Igatpuri
Bharvir Kh	Bharvir	Igatpuri
Bhatwadi	Bhatwadi	Sinnar
Bhokani	Bhokani	Sinnar
Borkhind	Borkhind	Sinnar
Bramhan Wade	Bramhan Wade	Sinnar
Chandrapur	Chandrapur	Sinnar
Chapadgaon	Hapadgaon	Sinnar
Chas	Chas	Sinnar
Chincholi	Chincholi	Sinnar
Chondhi	Chondhi	Sinnar
Dahiwadi	Dahiwadi	Sinnar
Dapur	Dapur	Sinnar

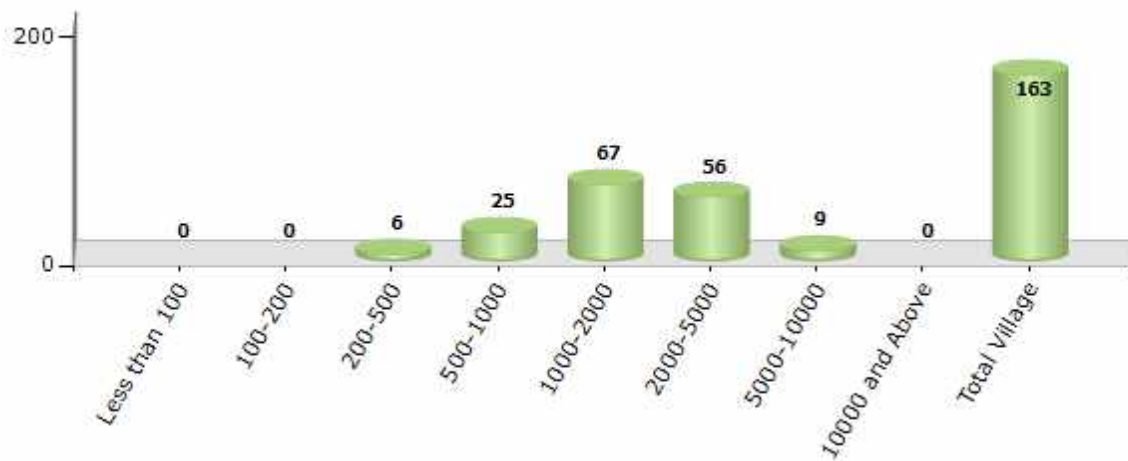
Contd....

Demographics

Number of Villages by Population Size - 2011

Less than 100	100-200	200-500	500-1000	1000-2000	2000-5000	5000-10000	10000 and Above	Total Village
0	0	6	25	67	56	9	0	163

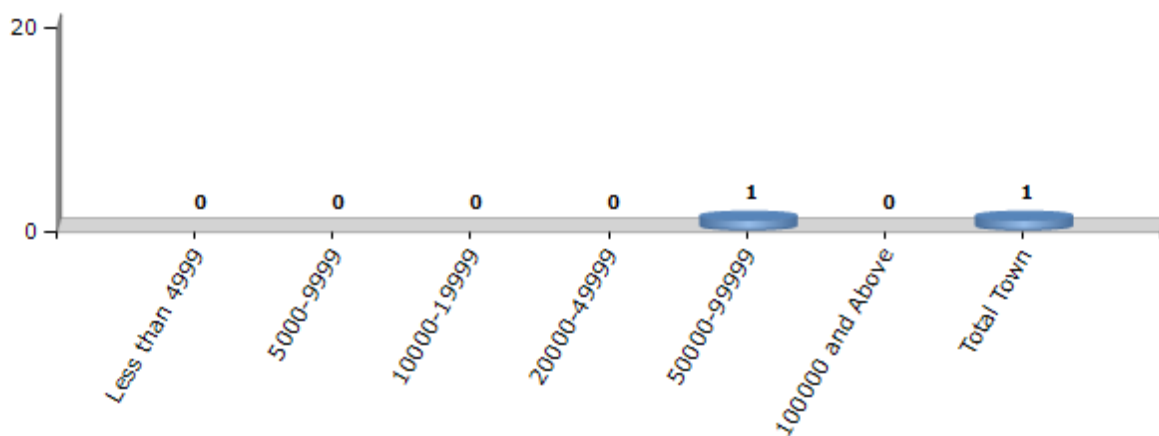
Number of Villages by Population Size - 2011



Number of Towns by Population Size - 2011

Less than 4999	5000-9999	10000-19999	20000-49999	50000-99999	100000 and Above	Total Town
0	0	0	0	1	0	1

Number of Towns by Population Size - 2011

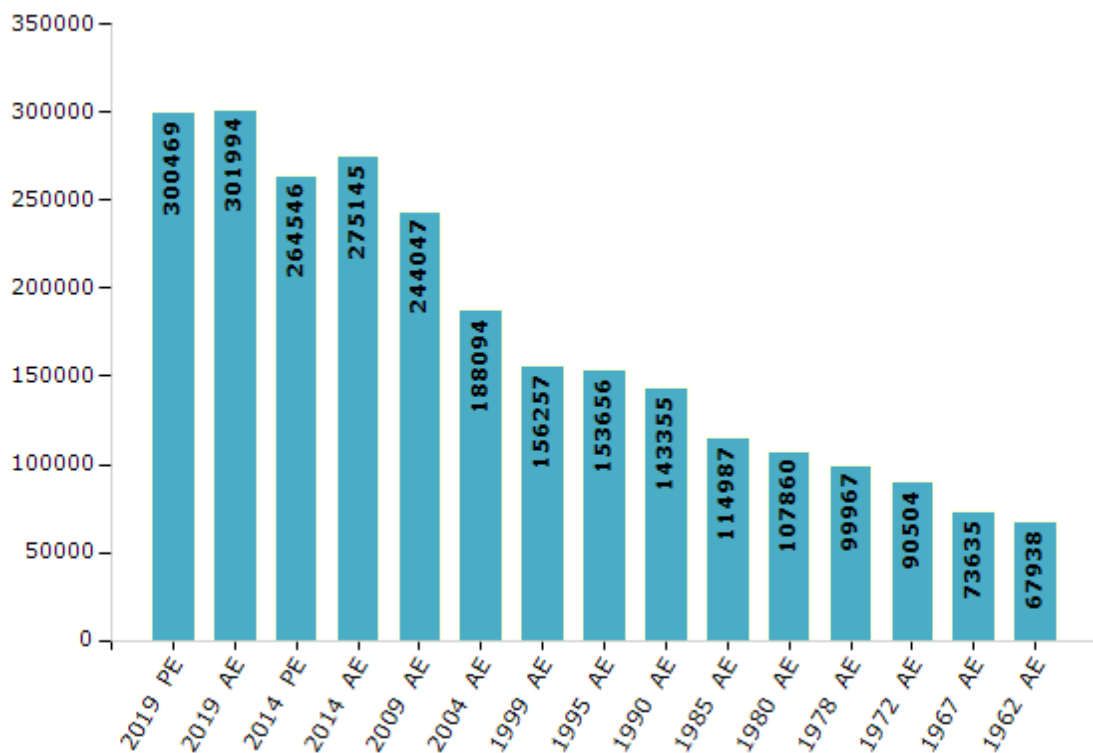


Electoral Features

Electors by Male & Female

Year	Male	Female	Others	Total	Year	Male	Female	Others	Total
2019 PE	159168	141300	1	300469	1999 AE	80347	75910	-	156257
2019 AE	160160	141834	0	301994	1995 AE	78694	74962	-	153656
2014 PE	140519	124027	0	264546	1990 AE	73095	70260	-	143355
2014 AE	145721	129424	0	275145	1985 AE	56534	58453	-	114987
2009 PE	-	-	-	-	1980 AE	52701	55159	-	107860
2009 AE	127786	116261	-	244047	1978 AE	48774	51193	-	99967
2004 PE	-	-	-	-	1972 AE	43149	47355	-	90504
2004 AE	97187	90907	-	188094	1967 AE	-	-	-	73635
1999 PE	-	-	-	-	1962 AE	-	-	-	67938

Number of Electors



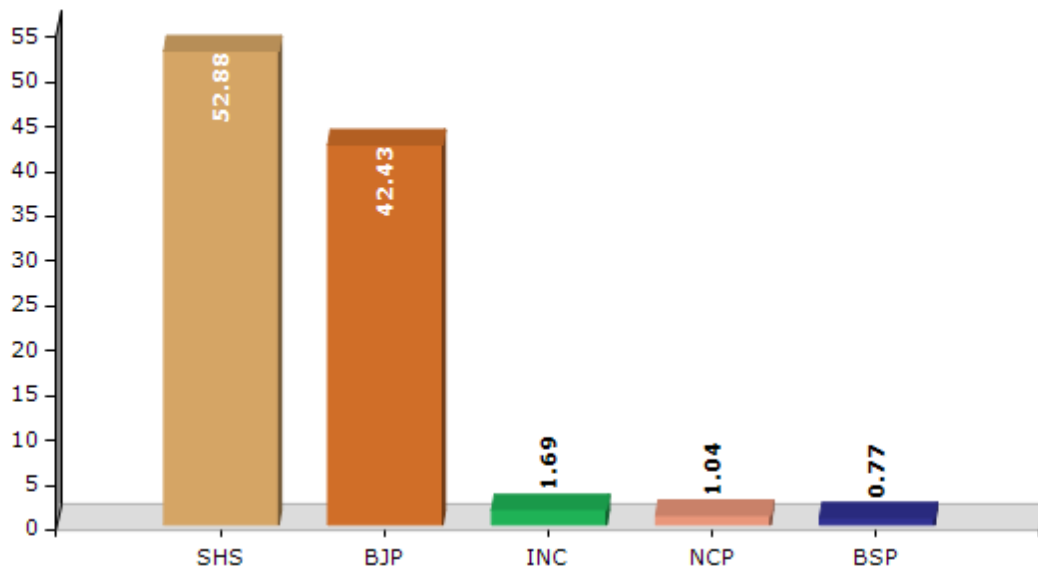
Note : AE : Assembly Election, PE : Assembly Segment of Parliamentary Election

Historical Summary Election Results

Summary Result of Assembly Election - 2014

Candidate Name	Party	Votes	Votes %
Rajabhau (Parag) Prakash Waje	SHS	104031	52.88
Kokate Manikrao Shivaji	BJP	83477	42.43
Kale Sampat Santu	INC	3319	1.69
Garje Shubhangi Suresh	NCP	2052	1.04
Dr. Shashikant Chandrakant Gaikwad	BSP	1520	0.77
Sonawane Ranga Mahadu	IND	565	0.29
Dr.Vijay Dada Sanap	RPI	477	0.24
Adhar Sudam Fattu	IND	380	0.19
	NOTA	899	0.46

Votes Percentage of Top Parties - 2014



Polling Station Level Election Results

Number and Name of Polling Stations (PS) (2019 AE)

Number of Polling Stations	Name of Polling Stations	Number of Polling Stations	Name of Polling Stations
1	Z. P. Primary School Hivargaon Room No. 1 From Northern Side	22	Z. P. Primary School Sundarpur Room No.1 From Eastern Side
2	Z. P. Primary School Ghangalavadi East-West Building Room No.1 From Western Side	23	Z. P. Primary School Nimgaon Sinnar New North-South Building Room No.1 From Southern Side
3	Z. P. Primary School Komalwadi North -South Building Room No. 1 From Southern Side	24	Z. P. Primary School Nimgaon Sinnar New South North Building Room No. 3 From Southern Side
4	Z. P. Primary School Kepanagarnorth-South Building Room No. 1 From Southern Side	25	Z. P. Primary School Vadangali East-West Building Room No. 1 From Eastern Side
5	Z. P. Primary School Patapimpri Room No.3 From Western Side	26	Z. P. Primary School Vadangali East-West Building Room No. 3 From Eastern Side
6	Z. P. Primary School Patapimpri Room No.1 From Western Side	27	Z. P. Primary School Mendhi East-West Building Room No. 1 From Eastern Side
7	Z. P. Primary School Jayagaon Room No. 1 From Western Side	28	Z. P. Primary School Mendhi East-West Building Room No. 3 From Eastern Side
8	Z. P. Primary School Naygaon East West Building Room No. 1 From Eastern Side	29	New Z. P. Primary School Chondhi South-North Building Room No-2 From Northern Side
9	Z. P. Primary School Naygaon East-West Building Room No. 3 From Eastern Side	30	Z. P. Primary School Somthane East-West New Building Room No. 1 From Eastern Side
10	Z. P. Primary School Naygaon East-West Building Room No. 5 From Eastern Side	31	Z. P. Primary School Somthane East-West New Building Room No. 1 From Western Side
11	Z. P. Primary School Naygaon East-West Building Room No. 7 From Eastern Side	32	Grampanchyata Office Somthane
12	Z. P. Primary School Jogaltembhi East-West Building Room No. 1 Western Side	33	Z. P. Primary School Sangavi East West Sarv Shiksha Abhiyan Building Room No.1 From Eastern Side
13	Z. P. Primary School Songiri North-South Building Room No.1 From Northern Side	34	Z. P. Primary School Sangavi North-South Building Room No -1 From Southern Side
14	Z. P. Primary School Bramhanvade New North-South Building Room No 1 From Northern Side	35	Z. P. Primary School Dahivadi North-South Building Room No. 1 From Northern Side
15	Z. P. Primary School Bramhanvade New North-South Building Room No 1 From Southern Side	36	Z. P. Primary School Dahivadi North-South Building Room No. 3 From Northern Side
16	Grampanchayat Office Moho Separate Building From Northern Side	37	Anganvadi Room Mahajanpur
17	Grampanchayat Office Moho Separate Building From Southern Side	38	Z. P. Primary School Khadangali East West Building Room. No. 1 From Western Side
18	Z. P. Primary School Vadzire North-South Building Room. No.1 From Southern Side	39	Z. P. Primary School Kirtangali North South Building Room. No. 1 From Northern Side
19	Z. P. Primary School Vadzire East West Building Room No- 1 From Eastern Side	40	Z. P. Primary School Kirtangali North South Building Room No. 3 From Northern Side
20	Z. P. Primary School Deshvandi East-West Building Room No.1 From Western Side	41	Z. P. Primary School Baragaon Pimpri North South Building Room No. 1 From Southern Side
21	Z. P. Primary School Deshvandi New East-West Building Room No.1 From Eastern Side	42	Z. P. Primary School Baragaon Pimpri North-South Building Room No. 3 From Southern Side

Contd....

Polling Station Level Election Results

Polling Station-wise Votes Secured by Overall Top Five Parties in Sinnar Assembly in Assembly Election (AE) under Nashik Parliamentary Constituency in Maharashtra (2019)

Number of Polling Station	Winner - Adv. Kokate Manikrao Shivajirao (NCP)	Runner-up - Rajabhau (Parag) Prakash Waje (SHS)	3rd - Vikram Murlidhar Katkade (VBA)	4th - Raju Yadav More (BSP)	5th - Ramchandra Pundlik Jagtap (IND)	NOTA	Other	Total Votes Secured
36	367	98	9	1	0	2	3	480
37	255	67	0	1	0	2	1	326
38	770	220	0	2	2	6	1	1001
39	439	165	0	0	1	6	1	612
40	542	176	4	0	0	2	0	724
41	384	261	0	2	3	7	1	658
42	380	227	0	2	2	3	1	615
43	307	268	3	4	0	5	5	592
44	149	420	3	2	1	7	2	584
45	135	314	2	0	1	3	1	456
46	369	384	23	4	3	7	1	791
47	296	414	3	1	0	1	12	727
48	221	342	2	4	0	4	2	575
49	150	522	50	1	0	4	12	739
50	183	241	3	3	4	5	5	444
51	265	621	56	6	3	1	11	963
52	309	205	1	1	1	6	0	523
53	94	643	1	2	1	2	3	746
54	56	511	15	5	1	2	3	593
55	40	360	20	7	1	4	3	435
56	51	232	1	3	0	1	0	288
57	37	138	3	1	0	1	3	183
58	151	51	0	0	0	2	0	204
59	342	241	3	0	3	10	6	605
60	448	108	0	1	5	7	2	571
61	450	273	12	2	6	5	3	751
62	343	124	0	2	3	6	6	484
63	387	111	2	1	1	8	5	515
64	533	307	12	0	2	5	5	864
65	292	263	2	3	1	3	7	571
66	297	173	2	2	0	2	1	477
67	252	325	10	1	1	5	3	597
68	138	291	23	1	2	2	4	461
69	315	125	0	1	0	1	2	444
70	443	294	7	1	1	3	1	750

Contd....

Polling Station Level Election Results

Winner, Runner-up and 3rd Party Position & Winning Margin According to Polling Stations in Sinnar Assembly in Assembly Election (AE) under Nashik Parliamentary Constituency in Maharashtra (2019)

Polling Station Number	Winner Party	Winner Votes (%)	Runner-up Party	Runner-up Votes (%)	Winning Margin Votes (%)	Third Party	Third Party Votes (%)	Other Votes (%)
71	NCP	554 (55.96)	SHS	401 (40.51)	153 (15.45)	VBA	8 (0.81)	27 (2.73)
72	NCP	460 (80.14)	SHS	105 (18.29)	355 (61.85)	VBA	3 (0.52)	6 (1.05)
73	NCP	499 (69.02)	SHS	219 (30.29)	280 (38.73)	BSP	1 (0.14)	4 (0.55)
74	NCP	504 (68.66)	SHS	167 (22.75)	337 (45.91)	VBA	35 (4.77)	28 (3.81)
75	SHS	502 (53.29)	NCP	417 (44.27)	85 (9.02)	VBA	7 (0.74)	16 (1.7)
76	NCP	495 (59.71)	SHS	318 (38.36)	177 (21.35)	VBA	10 (1.21)	6 (0.72)
77	NCP	513 (55.1)	SHS	402 (43.18)	111 (11.92)	VBA	4 (0.43)	12 (1.29)
78	NCP	491 (59.16)	SHS	325 (39.16)	166 (20)	VBA	5 (0.6)	9 (1.08)
79	SHS	406 (52.93)	NCP	352 (45.89)	54 (7.04)	VBA	3 (0.39)	6 (0.78)
80	NCP	335 (50.6)	SHS	321 (48.49)	14 (2.11)	VBA	2 (0.3)	4 (0.6)
81	SHS	288 (56.92)	NCP	212 (41.9)	76 (15.02)	IND (RPJ)	2 (0.4)	4 (0.79)
81A	NCP	239 (50.21)	SHS	231 (48.53)	8 (1.68)	VBA	2 (0.42)	4 (0.84)
82	NCP	378 (63.21)	SHS	207 (34.62)	171 (28.59)	VBA	3 (0.5)	10 (1.67)
82A	NCP	245 (54.08)	SHS	194 (42.83)	51 (11.25)	VBA	4 (0.88)	10 (2.21)
83	SHS	275 (53.4)	NCP	219 (42.52)	56 (10.88)	VBA	9 (1.75)	12 (2.33)
83A	NCP	204 (51.65)	SHS	173 (43.8)	31 (7.85)	VBA	17 (4.3)	1 (0.25)
84	NCP	342 (51.04)	SHS	311 (46.42)	31 (4.62)	BSP	4 (0.6)	13 (1.94)
85	SHS	270 (52.94)	NCP	224 (43.92)	46 (9.02)	VBA	7 (1.37)	9 (1.76)
86	SHS	220 (55.42)	NCP	172 (43.32)	48 (12.1)	VBA	2 (0.5)	3 (0.76)
87	NCP	299 (62.29)	SHS	177 (36.88)	122 (25.41)	IND (RPJ)	1 (0.21)	3 (0.63)
88	SHS	333 (49.7)	NCP	331 (49.4)	2 (0.3)	VBA	1 (0.15)	5 (0.75)
89	NCP	321 (52.88)	SHS	283 (46.62)	38 (6.26)	VBA	1 (0.16)	2 (0.33)
90	NCP	314 (59.58)	SHS	211 (40.04)	103 (19.54)	MAHKRS	1 (0.19)	1 (0.19)
90A	SHS	207 (50.61)	NCP	197 (48.17)	10 (2.44)	VBA	1 (0.24)	4 (0.98)
91	SHS	378 (53.31)	NCP	326 (45.98)	52 (7.33)	BSP	1 (0.14)	4 (0.56)
92	SHS	432 (71.29)	NCP	169 (27.89)	263 (43.4)	IND (RPJ)	2 (0.33)	3 (0.5)
93	SHS	276 (68.32)	NCP	124 (30.69)	152 (37.63)	BSP	1 (0.25)	3 (0.74)
94	NCP	294 (51.58)	SHS	269 (47.19)	25 (4.39)	VBA	2 (0.35)	5 (0.88)
95	SHS	333 (60.44)	NCP	206 (37.39)	127 (23.05)	VBA	4 (0.73)	8 (1.45)
96	SHS	359 (51.43)	NCP	333 (47.71)	26 (3.72)	IND (RPJ)	2 (0.29)	4 (0.57)
97	NCP	518 (76.63)	SHS	142 (21.01)	376 (55.62)	VBA	3 (0.44)	13 (1.92)
98	NCP	337 (57.22)	SHS	246 (41.77)	91 (15.45)	VBA	3 (0.51)	3 (0.51)
99	NCP	405 (53.78)	SHS	337 (44.75)	68 (9.03)	BSP	6 (0.8)	5 (0.66)
100	SHS	451 (54.73)	NCP	361 (43.81)	90 (10.92)	IND (RPJ)	2 (0.24)	10 (1.21)
101	SHS	538 (65.69)	NCP	271 (33.09)	267 (32.6)	BSP	2 (0.24)	8 (0.98)

Contd....

Socio-Economic Amenities - Rural

Access to Education Facilities

Particulars	Number of Villages (% of Population)				
	Available	Not Available	If Not Available (Distance of Nearest Facility)		
			A	B	C
Govt. Primary School	163 (100)	0 (0)	0 (0)	0 (0)	0 (0)
Private Primary School	6 (5)	157 (95)	0 (0)	0 (0)	0 (0)
Govt. Middle School	118 (88)	45 (12)	27 (8)	3 (1)	4 (1)
Private Middle School	6 (6)	157 (94)	4 (1)	5 (1)	1 (0)
Govt. Secondary School	57 (52)	106 (48)	26 (8)	8 (3)	12 (7)
Private Secondary School	18 (13)	145 (87)	29 (13)	12 (5)	4 (2)
Govt. Senior Secondary School	22 (26)	141 (74)	22 (9)	28 (16)	24 (12)
Private Senior Secondary School	2 (3)	161 (97)	17 (10)	32 (18)	18 (9)
Govt. Arts and Science Degree College	0 (0)	163 (100)	5 (2)	8 (7)	62 (37)
Private Arts and Science Degree College	0 (0)	163 (100)	4 (2)	22 (15)	62 (38)
Govt. Engineering College	0 (0)	163 (100)	1 (0)	5 (4)	72 (42)
Private Engineering College	0 (0)	163 (100)	4 (3)	13 (8)	68 (43)
Govt. Medicine College	0 (0)	163 (100)	1 (0)	3 (2)	99 (59)
Private Medicine College	0 (0)	163 (100)	6 (4)	3 (2)	51 (32)
Govt. Management Institute	0 (0)	163 (100)	1 (0)	3 (2)	99 (59)
Private Management Institute	0 (0)	163 (100)	6 (4)	3 (2)	51 (32)
Govt. Polytechnic	0 (0)	163 (100)	0 (0)	7 (6)	86 (49)
Private Polytechnic	0 (0)	163 (100)	4 (2)	10 (7)	56 (36)
Govt. Vocational Training School/ITI	0 (0)	163 (100)	5 (2)	16 (13)	116 (71)
Private Vocational Training School/ITI	1 (1)	162 (99)	0 (0)	9 (4)	16 (8)
Govt. Non Formal Training Centre	0 (0)	163 (100)	3 (1)	12 (10)	118 (73)
Private Non Formal Training Centre	0 (0)	163 (100)	0 (0)	7 (3)	23 (13)
Govt. School For Disabled	0 (0)	163 (100)	1 (0)	2 (1)	135 (86)
Private School For Disabled	0 (0)	163 (100)	0 (0)	1 (0)	24 (13)
Government Others	0 (0)	163 (100)	0 (0)	0 (0)	0 (0)
Private Others	75 (47)	88 (53)	0 (0)	0 (0)	0 (0)

Note : Distance A : Less than 5 km; B : Between 5-10 km; C : 10+ km.; Source : Data Analysis is based on 2011 Census.

DISCLAIMER

The Terms of Use and Disclaimer of Datanet India Private Limited (hereinafter referred to as "Datanet") for use of this analysis report of **Sinnar Assembly Constituency (Sinnar Vidhan Sabha)** :-

1. **Assembly Factbook™** is a Registered Trade Mark owned by Datanet.
2. All the maps are sketched and graphical representation only and have not been drawn to the scale and also not to represent the actual geographical area or boundary of the unit.
3. The data for the aforesaid analysis is based on authentic sources and has been culled from the various publications of Census, CSO and NSSO for district and block level data, various central and state government departments, Central & State Elections Commissions and the concerned Returning Officers' releases, Electoral Rolls, Election results and allied publications, internal assessment, surveys, estimates and analysis. Therefore, certain adjustment of data at micro level may have been done to arrive closer to the macro data.
4. Data have been provided on an "As Is" and "As AVAILABLE" basis
5. The colours shown in the maps or diagram and charts of a particular party, alliance or AC are indicative and do not represent them.
6. This publication which includes maps, sheets, graphs and data would be the property under copyright of Datanet only. The user may use these for its internal study, analysis and research purposes. It's public display, re-selling or any commercial uses by the user are not allowed.
7. Datanet has taken due care and caution in compilation and processing of data and allied information, but does not guarantee the accuracy, adequacy or completeness of any information/analysis and will be not responsible for any errors or omissions or for the results obtained from the use of such information/analysis.
8. All the contents for the publication have been culled from various authentic sources and Datanet reasonably believes such sources to be reliable, but does not make any representations, express or implied as to the accuracy or fitness of use of such information. The information or contents of the information/analysis do not constitute advice and should not be relied upon in making (or refraining from making) any decision. Any reliance placed upon the information provided by Datanet is the sole responsibility and strictly at the user's risk.
9. In no event will Datanet be liable for any damages (including, without limitation, damages for loss of business projects, or loss of profits) arising in contract, tort or otherwise from the use of or inability to use any of its contents, or from any action taken (or refrained from being taken) as a result of using the analysis or any of its contents. Datanet its directors, owners, editors, officials, employees, distributor and agents or any associate will not be liable for any errors in the information contained or any consequences arising from the use of the contents of the provided information/analysis.
10. If any provision of these terms and conditions is held invalid or illegal or unenforceable for any reason by any court of competent jurisdiction, such provision shall be severed and the remainder of provisions of the terms and conditions shall continue in full force and effect as if the Term of Use had been executed with the invalid, illegal or unenforceable provision eliminated.
11. If there are any discrepancies in the information provided, please bring it to attention of Datanet for suitable rectification measures.

**Buy Online This Complete Book At
Datanet India eBooks Store**

www.indiastatpublications.com

or go directly at

[http://www.indiastatpublications.com/
Assembly_factbook/Maharashtra/Nashik/ Sinnar](http://www.indiastatpublications.com/Assembly_factbook/Maharashtra/Nashik/Sinnar)

 **india**stat**elections**

ISBN : 978-93-5293-353-2



9 789352 933532