



Maharashtra

Assembly Factbook™

Ausa Assembly Constituency



Key Electoral Data of AUSA
Assembly Constituency (Vidhan Sabha)

Maharashtra
Assembly FactbookTM
Ausa Assembly Constituency



Ausa Vidhan Sabha

Editor & Director

Dr. R.K. Thukral

Research Editor

Dr. Shafeeq Rahman

Compiled, Researched and Published by Datanet India Pvt. Ltd.

D-100, 1st Floor,

Okhla Industrial Area, Phase-I,
New Delhi- 110020.

Ph.: 91-11- 43580781-84

Email : support@indiastatpublications.com

Website : www.indiastatelections.com

Online Book Store :

www.indiastatpublications.com

Report No. : AFB/MH-239-0123

ISBN : 978-93-86662-32-3

First Edition : January, 2018

Sixth Updated Edition : January, 2023

Price : Rs.11500/-

US\$ 310

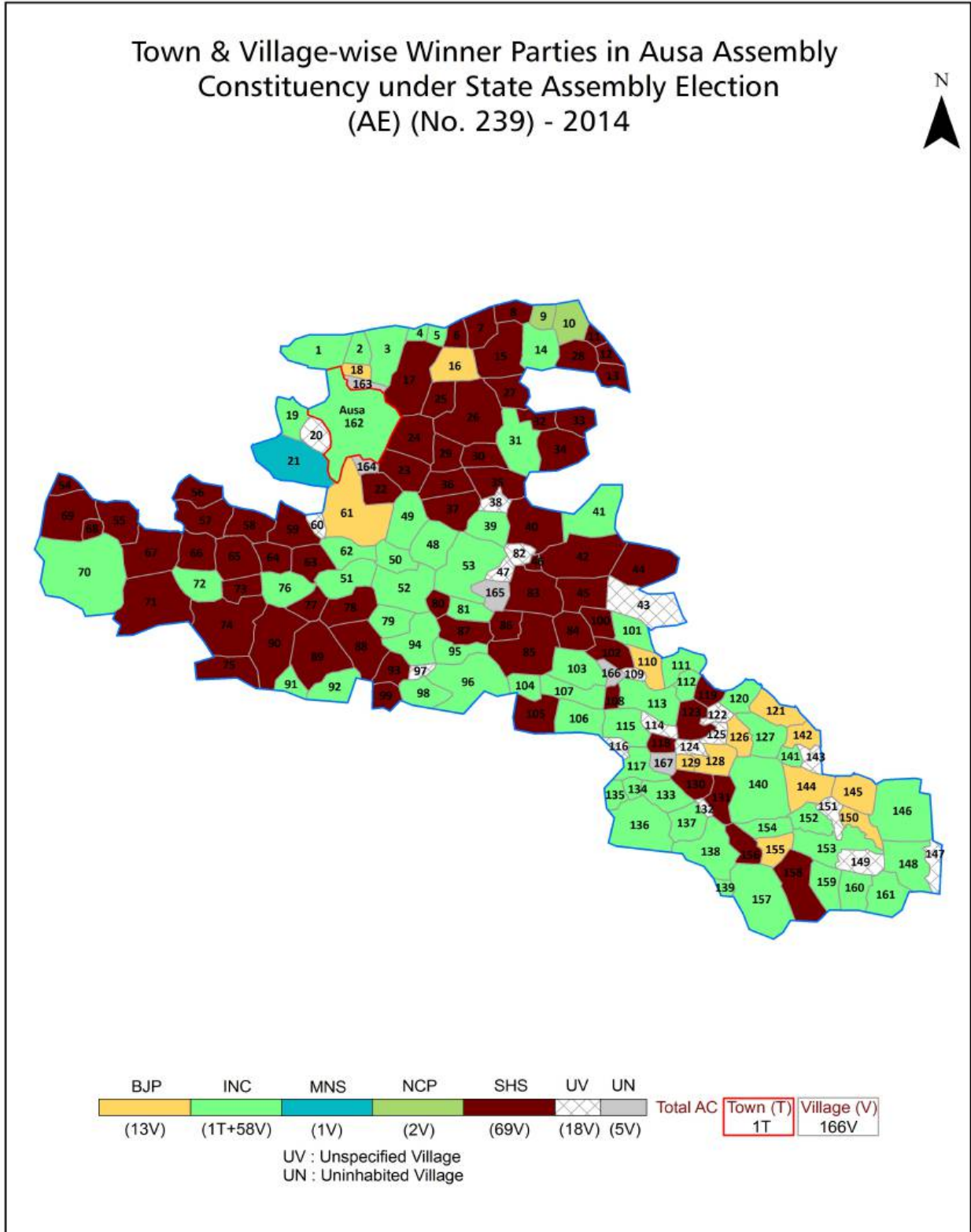
© Datanet India Pvt. Ltd.

All rights reserved. No part of this book may be reproduced, stored in a retrieval system or transmitted in any form or by any means, mechanical photocopying, photographing, scanning, recording or otherwise without the prior written permission of the publisher. Please refer to Disclaimer at page no. 195 for the use of this publication.

Printed in India

No.	Particulars	Page No.
	Introduction	
1	Assembly Constituency - (Vidhan Sabha) at a Glance Features of Assembly as per Delimitation Commission of India (2008)	1-2
	Location and Political Maps	
2	Location Map Boundaries of Assembly Constituency - (Vidhan Sabha) in District Boundaries of Assembly Constituency under Parliamentary Constituency - (Lok Sabha) Town & Village-wise Winner Parties- 2019-PE, 2019-AE, 2014-PE and 2014-AE	3-10
	Administrative Setup (2011)	
3	District Sub-district Towns Villages Inhabited Villages Uninhabited Villages Village Panchayat Intermediate Panchayat	11-19
	Demographics (2011)	
4	Population Households Rural/Urban Population Towns and Villages by Population Size Sex Ratio (Total & 0-6 Years) Religious Population Social Population Literacy Rate	20-21
	Electoral Features	
5	Important Dates of Last Elections Held Electors by Gender Service Electors Voters Voters Turnout Polling Stations & Average Number of Electors per Polling Station Electors by Age Group Present Elected Representatives	22-27
	Historical Summary Election Results	
6	Vote Share of Major Parties Winning Margin (Number & Percentage) Polarity of Parties Summary Result of Assembly Segment of Parliamentary Elections 2019, 2014, 2009, 2004 and 1999 Summary Result of Assembly Elections 2019, 2014, 2009, 2004, 1999, 1995, 1990, 1985, 1980, 1978, 1972, 1967 and 1962	28-49
	Polling Station Level Election Results	
7	Name and Number of Polling Station 2019-PE, 2019-AE, 2014-PE and 2014-AE Polling Station-wise Electors, Voters & Voters Turnout 2019-PE, 2019-AE, 2014-PE and 2014-AE Polling Station wise Elections Results 2019-PE, 2019-AE, 2014-PE and 2014-AE	50-173
	Share of Assembly Constituency	
8	Share of Assembly Constituency - (Vidhan Sabha) in State, District and Parliamentary Constituency - (Lok Sabha)	174
	Socio-Economic Amenities (2011)	
9	Access to Administrative Units Agricultural, Manufacturing and Industrial Commodities Demographic Indicators Education Health & Manpower Drinking Water Supply Sanitation Entertainment and Recreations Infrastructure Power Food Allocation Distribution and Marketing of Agriculture Commodities Infrastructure Transport and Road Infrastructure Communication Banking and Financial Services Land Use Irrigation Source	176-190
10	Abbreviation & Sources	192-193
11	Disclaimer	195

Location & Political Map



Administrative Setup

List of Village Panchayat & Intermediate Panchayat (Block) Name - 2011

Village Name	Village Panchayat Name	Intermediate Panchayat Name
Almala	Almala	Ausa
Ambulga (v)	Ambulga (V)	Nilanga
Anandwadi	-	Ausa
Anandwadi (a.v.)	Abunga	Nilanga
Anandwadi (ha.)	Hanmantwadi	Nilanga
Apchunda	-	Ausa
Ashiv	Ashiv	Ausa
Aundha	Aundha	Nilanga
Ausa [rural]	Satardharwadi	Ausa
Badur	Badur	Nilanga
Bamni	Bamni	Nilanga
Banegaon	Banegaon	Ausa
Barmachiwadi	Bhutmugli	Nilanga
Belkund	-	Ausa
Bhangevadi	-	Ausa
Bhusani	Bhusani	Ausa
Bhutmugli	Bhutmugli	Nilanga
Bolegaon Kh.	Chincholi (S)	Nilanga
Borphal	Borphal	Ausa
Budhada	Budhada	Ausa
Chalburga	-	Ausa
Chandori	Chandori	Nilanga
Chandoriwadi	Chandori	Nilanga
Chilwantwadi	Chilwantwadi	Nilanga
Chincholi (bha)	Chincholi	Nilanga
Chincholi (s)	Chincholi (S)	Nilanga
Chincholi Jo	Chincholi	Ausa
Chincholi Kajale	-	Ausa
Chincholi Son	-	Ausa

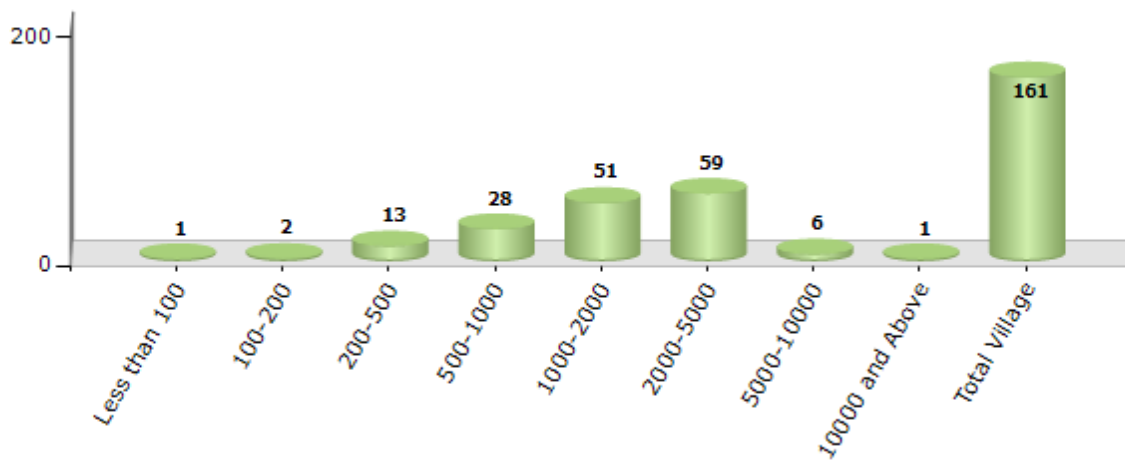
Contd....

Demographics

Number of Villages by Population Size - 2011

Less than 100	100-200	200-500	500-1000	1000-2000	2000-5000	5000-10000	10000 and Above	Total Village
1	2	13	28	51	59	6	1	161

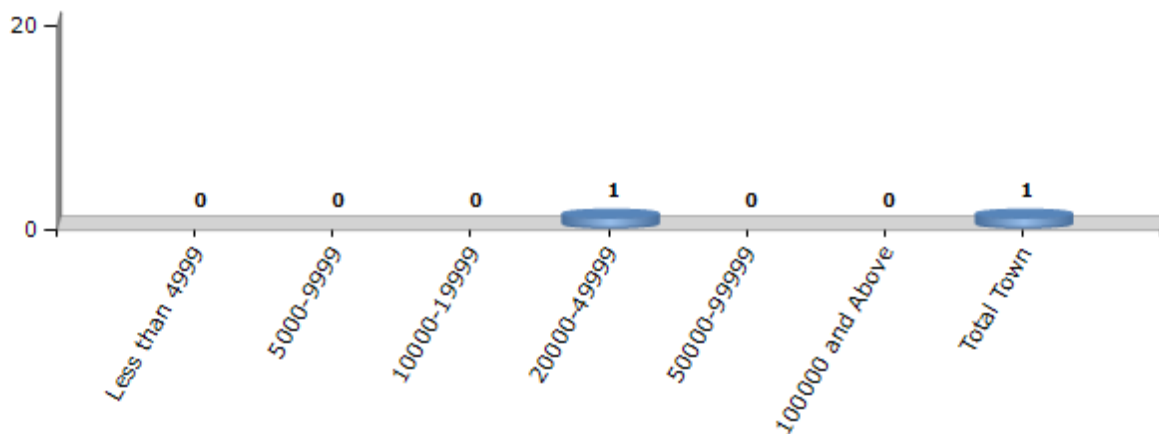
Number of Villages by Population Size - 2011



Number of Towns by Population Size - 2011

Less than 4999	5000-9999	10000-19999	20000-49999	50000-99999	100000 and Above	Total Town
0	0	0	1	0	0	1

Number of Towns by Population Size - 2011

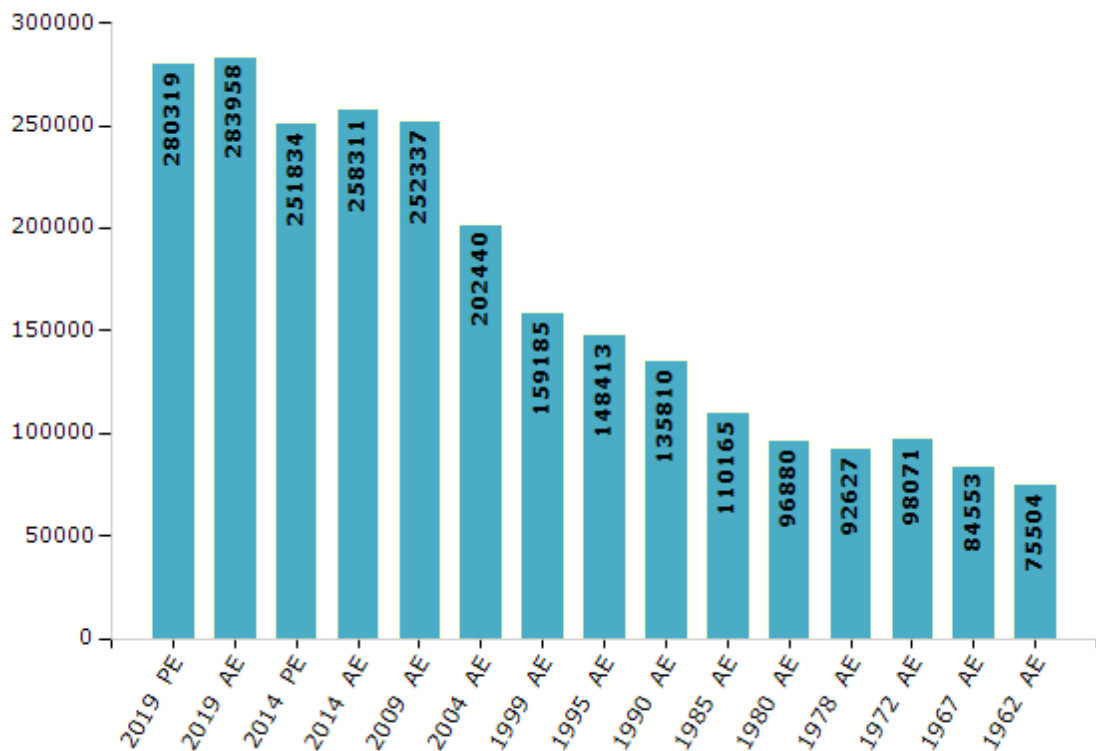


Electoral Features

Electors by Male & Female

Year	Male	Female	Others	Total	Year	Male	Female	Others	Total
2019 PE	149526	130793	0	280319	1999 AE	82467	76718	-	159185
2019 AE	151239	132719	0	283958	1995 AE	76781	71632	-	148413
2014 PE	135081	116753	0	251834	1990 AE	70001	65809	-	135810
2014 AE	138486	119825	0	258311	1985 AE	54953	55212	-	110165
2009 PE	-	-	-	-	1980 AE	47555	49325	-	96880
2009 AE	130868	121469	-	252337	1978 AE	46950	45677	-	92627
2004 PE	-	-	-	-	1972 AE	49820	48251	-	98071
2004 AE	104728	97712	-	202440	1967 AE	-	-	-	84553
1999 PE	-	-	-	-	1962 AE	-	-	-	75504

Number of Electors



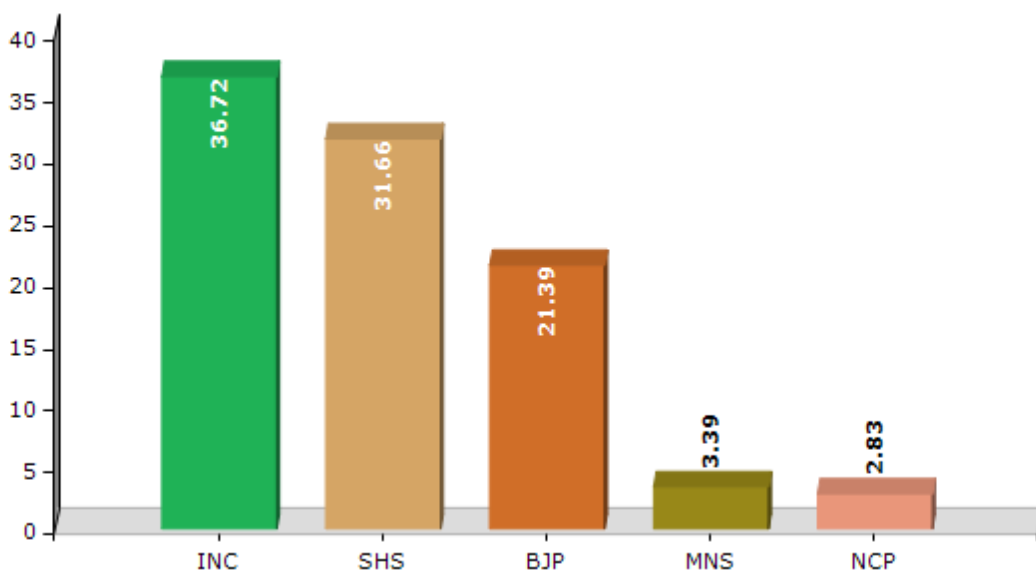
Note : AE : Assembly Election, PE : Assembly Segment of Parliamentary Election

Historical Summary Election Results

Summary Result of Assembly Election - 2014

Candidate Name	Party	Votes	Votes %
Basavraj Madhavrao Patil	INC	64237	36.72
Dinkar Baburao Mane	SHS	55379	31.66
Pasha Patel	BJP	37414	21.39
Balaji Gopalrao Gire	MNS	5929	3.39
Buke Rajeshwar Vaijnath	NCP	4946	2.83
Jadhav Kisanrao Sampatrao	PWPI	2698	1.54
Yunus Jawed Shaikh	BSP	938	0.54
Rajkumar Manohar Suryawanshi	IND	534	0.31
Patil Manohar Anandrao	IND	504	0.29
Bhojraj Khanderao Limbaji	IND	393	0.22
Bhaskar Sambhaji Jadhav	IND	327	0.19
Pawar Umesh Digambar	IND	284	0.16
Ad. Govind Trimbakrao Sirsat	IND	231	0.13
Udhav Vinayak Kshetrafhale	IND	206	0.12
	NOTA	916	0.52

Votes Percentage of Top Parties - 2014



Polling Station Level Election Results

Number and Name of Polling Stations (PS) (2019 AE)

Number of Polling Stations	Name of Polling Stations	Number of Polling Stations	Name of Polling Stations
1	Z. P. Pra. Sha. Ujavi Baju Budhoda	22	Z. P. Pra. Sha. Ujavi Baju Gondri
2	Z. P. Pra. Sha. Davi Baju Budhoda	23	Z. P. Pra. Sha. Bhusani
3	Z. P. Pra. Sha. Umbadaga Bu.	24	Z. P. Pra. Sha. Shivani Bu.
4	z.p.p.s.west side building Almala	25	Z. P. Pra. Sha. Ujavi Baju Shivani Bu.
5	Z. P. Pra. Sha. Davi Baju Alamala	26	z.p.p.s. new building Tondoli
6	Z. P. Pra. Sha. Madhy Baju Alamala	27	Z. P. Pra. Sha. Holi Davi Baju
7	Z. P. Pra. Sha. AUSA Tanda	28	Z. P. Pra. Sha. Ujavi Baju Holi
8	Z. P. Pra. Sha. Umbadaga Khu	29	Z. P. Pra. Sha. Kavatha Latur
9	Z. P. Pra. Sha. Ujavi Baju Selu	30	Z. P. Ken. Pra. Sha. Ujavi Baju Lodaga
10	Z. P. Pra. Sha. Davi Baju Selu	31	Z. P. Ken. Pra. Sha. Davi Baju Lodaga
11	Anganwadi Kr.2 Selu	32	Z. P. Pra. Sha. Bhangevadi
12	Z. P. Pra. Sha. Hasala	33	Z. P. Pra. Sha. Ujavi Baju Hasegaon vadi
13	Z. P. Pra. Sha. Sindala J	34	Z. P. Pra. Sha. Davi Baju Hasegaon vadi
14	Z. P. Pra. Sha. Jamalpur	35	Z.P.Pra.Sha.Davi Baju Sarola
15	Z. P. Pra. Sha. Ujavi Baju Khuntegav	36	Z. P. Pra. Sha. Ujavi Baju Sarola
16	Z. P. Pra. Sha. Davi Baju Khuntegav	37	Z. P. Pra. Sha. Arandi
17	Z. P. Pra. Sha. Ujavi Baju Hasegav	38	Z. P. Pra. Sha. Ujavi Baju Yakatapur
18	Z. P. Pra. Sha. Davi Baju Hasegav	39	Z.P.Pra.Sha. Davi Baju Yakatapur
19	Z. P. Pra. Sha. Hipparasoga	40	Z.P.Ken.Pra.Sha Busstand Javal Davi Baju AUSA
20	Z. P. Pra. Sha. Dhanora	41	Z. P. Ken. Pra. Sha. Balavadi Room AUSA
21	Z. P. Pra. Sha. Davi Baju Gondri	42	Nagar Parishad Baithak Room AUSA

Contd....

Polling Station Level Election Results

Polling Station-wise Votes Secured by Overall Top Five Parties in AUSA Assembly in Assembly Election (AE) under Osmanabad Parliamentary Constituency in Maharashtra (2019)

Number of Polling Station	Winner - Abhimanyu Dattatray Pawar (BJP)	Runner-up - Basavaraj Mahadvarao Patil (INC)	3rd - Bajrang Bhujangrao Jadhav (IND)	4th - Sudhir Shankarrao Potdar (VBA)	5th - Abhimanyu Sheshrao Pawar (SBBGP)	NOTA	Other	Total Votes Secured
36	340	188	27	23	12	0	20	610
37	465	230	29	16	8	3	17	768
38	588	149	14	4	2	2	13	772
39	454	169	8	37	2	3	17	690
40	283	406	5	5	1	4	4	708
41	198	253	8	29	2	1	8	499
42	367	265	15	21	5	3	7	683
43	268	195	5	11	5	1	7	492
44	409	470	6	13	5	8	9	920
45	182	352	1	0	0	1	8	544
46	300	347	11	2	2	2	8	672
47	135	200	3	1	2	1	6	348
48	170	221	10	0	5	1	5	412
49	243	628	4	1	3	3	10	892
50	155	455	11	2	1	2	7	633
51	534	451	13	0	4	2	11	1015
52	289	558	10	2	7	11	25	902
53	215	455	0	5	5	4	14	698
54	126	465	3	3	3	6	15	621
55	103	351	2	3	1	0	4	464
56	274	526	2	2	3	2	6	815
57	266	357	1	2	2	3	3	634
58	483	152	4	0	2	2	6	649
59	197	271	1	0	4	0	7	480
60	183	233	3	2	0	2	1	424
61	328	104	2	3	0	1	3	441
62	548	192	9	3	1	2	7	762
63	802	121	3	4	2	5	10	947
64	224	389	3	66	3	0	5	690
65	211	198	2	83	5	2	14	515
66	359	357	4	15	7	3	12	757
67	52	444	1	16	4	4	10	531
68	74	155	2	11	1	0	1	244
69	62	76	6	6	3	131	13	297
70	202	270	72	4	12	3	25	588

Contd....

Polling Station Level Election Results

Winner, Runner-up and 3rd Party Position & Winning Margin According to Polling Stations in AUSA Assembly in Assembly Election (AE) under Osmanabad Parliamentary Constituency in Maharashtra (2019)

Polling Station Number	Winner Party	Winner Votes (%)	Runner-up Party	Runner-up Votes (%)	Winning Margin Votes (%)	Third Party	Third Party Votes (%)	Other Votes (%)
71	BJP	254 (47.39)	INC	221 (41.23)	33 (6.16)	IND (BBJ)	36 (6.72)	25 (4.66)
72	BJP	452 (52.19)	INC	257 (29.68)	195 (22.51)	IND (BBJ)	76 (8.78)	81 (9.35)
73	INC	207 (61.61)	BJP	107 (31.85)	100 (29.76)	IND (BBJ)	10 (2.98)	12 (3.57)
74	BJP	341 (61.78)	INC	192 (34.78)	149 (27)	IND (BBJ)	9 (1.63)	10 (1.81)
75	BJP	270 (59.08)	INC	138 (30.2)	132 (28.88)	VBA	21 (4.6)	28 (6.13)
76	INC	427 (52.2)	BJP	357 (43.64)	70 (8.56)	IND (BBJ)	19 (2.32)	15 (1.83)
77	BJP	213 (79.18)	INC	36 (13.38)	177 (65.8)	VBA	12 (4.46)	8 (2.97)
78	BJP	612 (73.91)	INC	158 (19.08)	454 (54.83)	VBA	22 (2.66)	36 (4.35)
79	BJP	496 (77.14)	INC	114 (17.73)	382 (59.41)	IND (BBJ)	15 (2.33)	18 (2.8)
80	BJP	297 (62.66)	INC	93 (19.62)	204 (43.04)	VBA	64 (13.5)	20 (4.22)
81	BJP	639 (68.71)	INC	214 (23.01)	425 (45.7)	VBA	29 (3.12)	48 (5.16)
82	BJP	494 (76.47)	INC	115 (17.8)	379 (58.67)	IND (BBJ)	15 (2.32)	22 (3.41)
83	BJP	526 (79.34)	INC	98 (14.78)	428 (64.56)	IND (BBJ)	15 (2.26)	24 (3.62)
84	BJP	604 (76.94)	INC	116 (14.78)	488 (62.16)	VBA	35 (4.46)	30 (3.82)
85	BJP	372 (70.59)	INC	123 (23.34)	249 (47.25)	IND (BBJ)	15 (2.85)	17 (3.23)
86	BJP	361 (51.65)	INC	295 (42.2)	66 (9.45)	IND (BBJ)	9 (1.29)	34 (4.86)
87	BJP	258 (56.09)	INC	179 (38.91)	79 (17.18)	IND (BBJ)	13 (2.83)	10 (2.17)
88	BJP	218 (71.48)	INC	65 (21.31)	153 (50.17)	IND (BBJ)	10 (3.28)	12 (3.93)
89	BJP	316 (75.42)	INC	72 (17.18)	244 (58.24)	IND (BBJ)	12 (2.86)	19 (4.53)
90	BJP	372 (61.59)	INC	155 (25.66)	217 (35.93)	IND (BBJ)	45 (7.45)	32 (5.3)
91	BJP	175 (45.1)	INC	118 (30.41)	57 (14.69)	VBA	69 (17.78)	26 (6.7)
92	BJP	417 (67.15)	INC	170 (27.38)	247 (39.77)	IND (BBJ)	14 (2.25)	20 (3.22)
93	BJP	274 (60.75)	INC	139 (30.82)	135 (29.93)	VBA	24 (5.32)	14 (3.1)
94	BJP	560 (64.89)	INC	237 (27.46)	323 (37.43)	VBA	28 (3.24)	38 (4.4)
95	BJP	502 (65.62)	INC	204 (26.67)	298 (38.95)	IND (BBJ)	23 (3.01)	36 (4.71)
96	INC	262 (47.55)	BJP	182 (33.03)	80 (14.52)	VBA	70 (12.7)	37 (6.72)
97	INC	215 (50.71)	BJP	161 (37.97)	54 (12.74)	VBA	23 (5.42)	25 (5.9)
98	INC	369 (50.62)	BJP	318 (43.62)	51 (7)	IND (BBJ)	15 (2.06)	27 (3.7)
99	BJP	321 (61.73)	INC	119 (22.88)	202 (38.85)	VBA	46 (8.85)	34 (6.54)
100	BJP	559 (76.68)	INC	140 (19.2)	419 (57.48)	IND (BBJ)	16 (2.19)	14 (1.92)
101	BJP	462 (60.39)	INC	201 (26.27)	261 (34.12)	VBA	44 (5.75)	58 (7.58)
102	BJP	480 (71.64)	VBA	81 (12.09)	399 (59.55)	INC	80 (11.94)	29 (4.33)
103	BJP	593 (62.55)	INC	269 (28.38)	324 (34.17)	VBA	46 (4.85)	40 (4.22)
104	BJP	467 (68.98)	INC	169 (24.96)	298 (44.02)	IND (BBJ)	15 (2.22)	26 (3.84)
105	BJP	341 (50.74)	INC	219 (32.59)	122 (18.15)	IND (BBJ)	64 (9.52)	48 (7.14)

Contd....

Socio-Economic Amenities - Rural

Access to Education Facilities

Particulars	Number of Villages (% of Population)				
	Available	Not Available	If Not Available (Distance of Nearest Facility)		
			A	B	C
Govt. Primary School	159 (100)	2 (0)	0 (0)	2 (0)	0 (0)
Private Primary School	8 (16)	153 (84)	0 (0)	0 (0)	0 (0)
Govt. Middle School	131 (95)	30 (5)	24 (4)	3 (1)	2 (0)
Private Middle School	3 (2)	158 (98)	1 (0)	0 (0)	0 (0)
Govt. Secondary School	56 (58)	105 (42)	24 (8)	20 (7)	32 (15)
Private Secondary School	5 (8)	156 (92)	9 (3)	12 (5)	5 (3)
Govt. Senior Secondary School	16 (26)	145 (74)	18 (8)	48 (26)	40 (21)
Private Senior Secondary School	1 (1)	160 (99)	9 (3)	16 (7)	13 (8)
Govt. Arts and Science Degree College	0 (0)	161 (100)	3 (1)	29 (17)	87 (56)
Private Arts and Science Degree College	0 (0)	161 (100)	2 (0)	8 (4)	32 (21)
Govt. Engineering College	0 (0)	161 (100)	2 (1)	18 (10)	90 (55)
Private Engineering College	0 (0)	161 (100)	1 (0)	8 (3)	42 (30)
Govt. Medicine College	0 (0)	161 (100)	0 (0)	9 (4)	126 (84)
Private Medicine College	0 (0)	161 (100)	0 (0)	1 (0)	25 (12)
Govt. Management Institute	0 (0)	161 (100)	0 (0)	9 (4)	126 (84)
Private Management Institute	0 (0)	161 (100)	0 (0)	1 (0)	25 (12)
Govt. Polytechnic	0 (0)	161 (100)	2 (0)	8 (3)	105 (71)
Private Polytechnic	1 (1)	160 (99)	0 (0)	7 (4)	38 (20)
Govt. Vocational Training School/ITI	1 (1)	160 (99)	1 (0)	25 (14)	120 (78)
Private Vocational Training School/ITI	0 (0)	161 (100)	1 (0)	1 (0)	12 (5)
Govt. Non Formal Training Centre	0 (0)	161 (100)	2 (0)	21 (12)	123 (80)
Private Non Formal Training Centre	0 (0)	161 (100)	0 (0)	2 (1)	13 (6)
Govt. School For Disabled	2 (4)	159 (96)	1 (0)	22 (11)	111 (69)
Private School For Disabled	0 (0)	161 (100)	1 (1)	7 (5)	17 (10)
Government Others	0 (0)	161 (100)	0 (0)	0 (0)	0 (0)
Private Others	17 (6)	144 (94)	0 (0)	0 (0)	0 (0)

Note : Distance A : Less than 5 km; B : Between 5-10 km; C : 10+ km.; Source : Data Analysis is based on 2011 Census.

DISCLAIMER

The Terms of Use and Disclaimer of Datanet India Private Limited (hereinafter referred to as "Datanet") for use of this analysis report of **Ausa Assembly Constituency (Ausa Vidhan Sabha)** :-

1. **Assembly Factbook™** is a Registered Trade Mark owned by Datanet.
2. All the maps are sketched and graphical representation only and have not been drawn to the scale and also not to represent the actual geographical area or boundary of the unit.
3. The data for the aforesaid analysis is based on authentic sources and has been culled from the various publications of Census, CSO and NSSO for district and block level data, various central and state government departments, Central & State Elections Commissions and the concerned Returning Officers' releases, Electoral Rolls, Election results and allied publications, internal assessment, surveys, estimates and analysis. Therefore, certain adjustment of data at micro level may have been done to arrive closer to the macro data.
4. Data have been provided on an "As Is" and "As AVAILABLE" basis
5. The colours shown in the maps or diagram and charts of a particular party, alliance or AC are indicative and do not represent them.
6. This publication which includes maps, sheets, graphs and data would be the property under copyright of Datanet only. The user may use these for its internal study, analysis and research purposes. It's public display, re-selling or any commercial uses by the user are not allowed.
7. Datanet has taken due care and caution in compilation and processing of data and allied information, but does not guarantee the accuracy, adequacy or completeness of any information/analysis and will be not responsible for any errors or omissions or for the results obtained from the use of such information/analysis.
8. All the contents for the publication have been culled from various authentic sources and Datanet reasonably believes such sources to be reliable, but does not make any representations, express or implied as to the accuracy or fitness of use of such information. The information or contents of the information/analysis do not constitute advice and should not be relied upon in making (or refraining from making) any decision. Any reliance placed upon the information provided by Datanet is the sole responsibility and strictly at the user's risk.
9. In no event will Datanet be liable for any damages (including, without limitation, damages for loss of business projects, or loss of profits) arising in contract, tort or otherwise from the use of or inability to use any of its contents, or from any action taken (or refrained from being taken) as a result of using the analysis or any of its contents. Datanet its directors, owners, editors, officials, employees, distributor and agents or any associate will not be liable for any errors in the information contained or any consequences arising from the use of the contents of the provided information/analysis.
10. If any provision of these terms and conditions is held invalid or illegal or unenforceable for any reason by any court of competent jurisdiction, such provision shall be severed and the remainder of provisions of the terms and conditions shall continue in full force and effect as if the Term of Use had been executed with the invalid, illegal or unenforceable provision eliminated.
11. If there are any discrepancies in the information provided, please bring it to attention of Datanet for suitable rectification measures.

Buy Online This Complete Book At
Datanet India eBooks Store

www.indiastatpublications.com

or go directly at

[http://www.indiastatpublications.com/
Assembly_factbook/Maharashtra/Osmanabad/ AUSA](http://www.indiastatpublications.com/Assembly_factbook/Maharashtra/Osmanabad/Ausa)

 **india**stat**elections**

ISBN : 978-93-86662-32-3



9 789386 662323