



Maharashtra

# Assembly Factbook™

Barshi Assembly Constituency



Key Electoral Data of Barshi  
Assembly Constituency (Vidhan Sabha)

Maharashtra

# Assembly Factbook™

Barshi Assembly Constituency



Barshi Vidhan Sabha

## **Editor & Director**

Dr. R.K. Thukral

## **Research Editor**

Dr. Shafeeq Rahman

## **Compiled, Researched and Published by Datanet India Pvt. Ltd.**

D-100, 1st Floor,

Okhla Industrial Area, Phase-I,  
New Delhi- 110020.

Ph.: 91-11- 43580781-84

Email : support@indiastatpublications.com

Website : www.indiastatelections.com

## **Online Book Store :**

www.indiastatpublications.com

**Report No. :** AFB/MH-246-0125

**ISBN :** 978-93-5293-176-7

**First Edition :** January, 2018

**Eighth Updated Edition :** January, 2025

**Price :** Rs.11500/-

US\$ 310

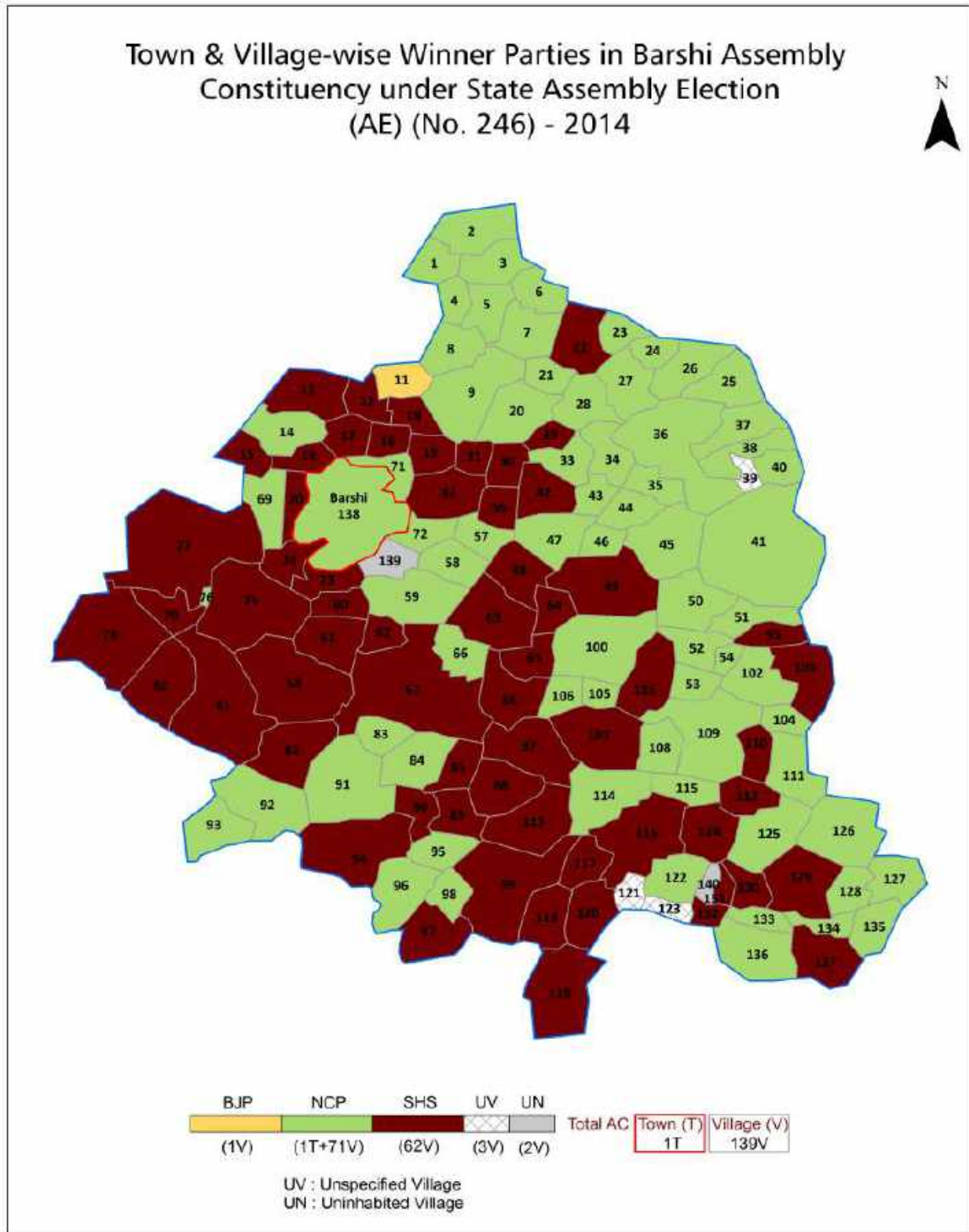
**© Datanet India Pvt. Ltd.**

All rights reserved. No part of this book may be reproduced, stored in a retrieval system or transmitted in any form or by any means, mechanical photocopying, photographing, scanning, recording or otherwise without the prior written permission of the publisher. Please refer to Disclaimer at page no. 200 for the use of this publication.

Printed in India

No.	Particulars	Page No.
	<b>Introduction</b>	
1	Assembly Constituency - (Vidhan Sabha) at a Glance   Features of Assembly as per Delimitation Commission of India (2008)	1-2
	<b>Location and Political Maps</b>	
2	Location Map   Boundaries of Assembly Constituency - (Vidhan Sabha in District   Boundaries of Assembly Constituency under Parliamentary Constituency - (Lok Sabha)   Town & Village-wise Winner Parties- 2024-PE, 2024-AE, 2019-PE, 2019-AE, 2014-PE and 2014-AE	3-10
	<b>Administrative Setup (2011)</b>	
3	District   Sub-district   Towns   Villages   Inhabited Villages   Uninhabited Villages   Village Panchayat   Intermediate Panchayat	11-18
	<b>Demographics (2011)</b>	
4	Population   Households   Rural/Urban Population   Towns and Villages by Population Size   Sex Ratio (Total & 0-6 Years)   Religious Population   Social Population   Literacy Rate	19-20
	<b>Electoral Features</b>	
5	Important Dates of Last Elections Held   Electors by Gender   Service Electors   Voters   Voters Turnout   Polling Stations & Average Number of Electors per Polling Station   Electors by Age Group   Present Elected Representatives	21-26
	<b>Historical Summary Election Results</b>	
6	Vote Share of Major Parties   Winning Margin (Number & Percentage   Polarity of Parties   Summary Result of Assembly Segment of Parliamentary Elections 2024, 2019, 2014, 2009, 2004 and 1999   Summary Result of Assembly Elections 2024, 2019, 2014, 2009, 2004, 1999, 1995, 1990, 1985, 1980, 1978, 1972, 1967 and 1962	27-48
	<b>Polling Station Level Election Results</b>	
7	Name and Number of Polling Station 2024-PE, 2024-AE, 2019-PE, 2019-AE, 2014-PE and 2014-AE   Polling Station-wise Electors, Voters & Voters Turnout 2024-PE, 2024-AE, 2019-PE, 2019-AE, 2014-PE and 2014-AE   Polling Station wise Elections Results 2024-PE, 2024-AE, 2019-PE, 2019-AE, 2014-PE & 2014-AE	49-178
	<b>Share of Assembly Constituency</b>	
8	Share of Assembly Constituency - (Vidhan Sabha) in State, District and Parliamentary Constituency - (Lok Sabha)	179
	<b>Socio-Economic Amenities (2011)</b>	
9	Access to Administrative Units   Agricultural, Manufacturing and Industrial Commodities   Demographic Indicators   Education   Health & Manpower   Drinking Water Supply   Sanitation   Entertainment and Recreations Infrastructure   Power   Food Allocation Distribution and Marketing of Agriculture Commodities Infrastructure   Transport and Road Infrastructure   Communication   Banking and Financial Services   Land Use   Irrigation Source	181-195
10	<b>Abbreviation &amp; Sources</b>	197-198
11	<b>Disclaimer</b>	200

Location & Political Map



## Administrative Setup

### List of Village Panchayat & Intermediate Panchayat (Block) Name - 2011

Village Name	Village Panchayat Name	Intermediate Panchayat Name
Agalgaon	Agalgaon	Barshi
Alipur	-	Barshi
Aljapur	Aljapur	Barshi
Ambabaiwadi	Ambabaiwadi	Barshi
Ambegaon	Ambegaon	Barshi
Arangaon	-	Barshi
Babhulgaon	Babhulgaon	Barshi
Balewadi	-	Barshi
Bavi	-	Barshi
Belgaon	Belgaon	Barshi
Bhalgaon	Bhalgaon	Barshi
Bhandegaon	Bhandegaon	Barshi
Bhansale	Bhansale	Barshi
Bhatambare	Bhatambare	Barshi
Bhoinje	-	Barshi
Bhoyare	Bhoyare	Barshi
Borgaon (Zadi)	Borgaon (Zadi)	Barshi
Borgaon [Kh]	Borgaon	Barshi
Chare	Chare	Barshi
Chikharde	Chikharde	Barshi
Chinchhopan	Hattij	Barshi
Chincholi	Chincholi	Barshi
Chumb	Chumb	Barshi
Dadshinge	-	Barshi
Dahitane	-	Barshi
Devgaon	Devgaon	Barshi
Dhamangaon (A)	Dhamangaon	Barshi
Dhamangaon (Dumala)	Dhamangaon (Dumala)	Barshi
Dhanore	Dhanore	Barshi

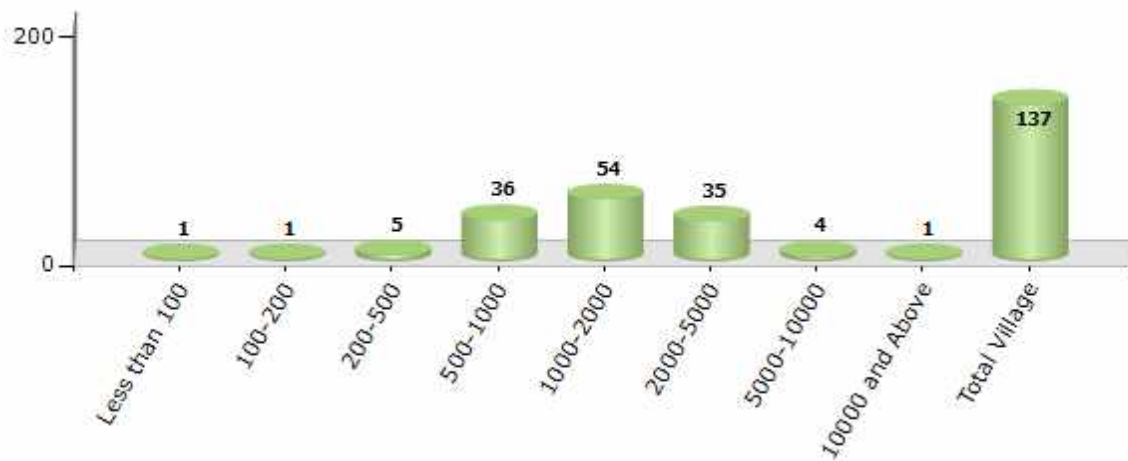
Contd....

## Demographics

### Number of Villages by Population Size - 2011

Less than 100	100-200	200-500	500-1000	1000-2000	2000-5000	5000-10000	10000 and Above	Total Village
1	1	5	36	54	35	4	1	137

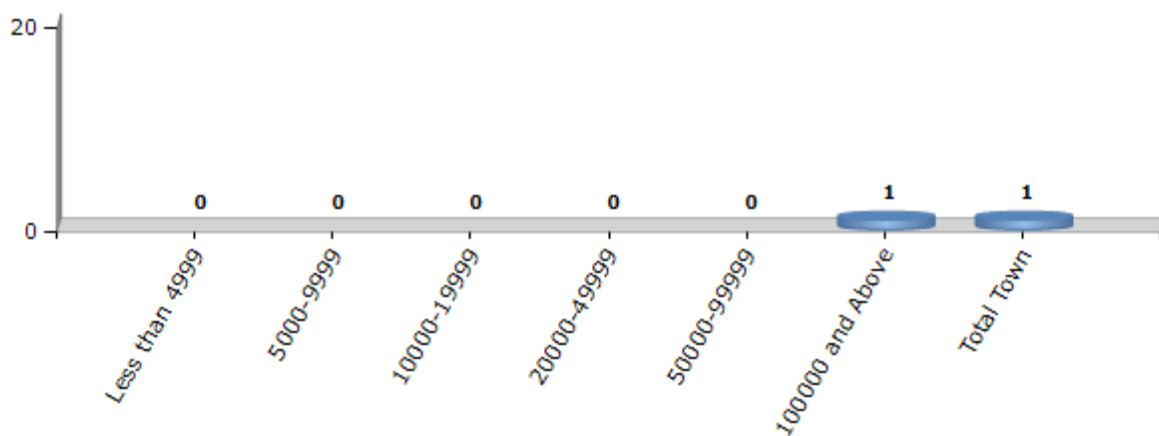
Number of Villages by Population Size - 2011



### Number of Towns by Population Size - 2011

Less than 4999	5000-9999	10000-19999	20000-49999	50000-99999	100000 and Above	Total Town
0	0	0	0	0	1	1

Number of Towns by Population Size - 2011

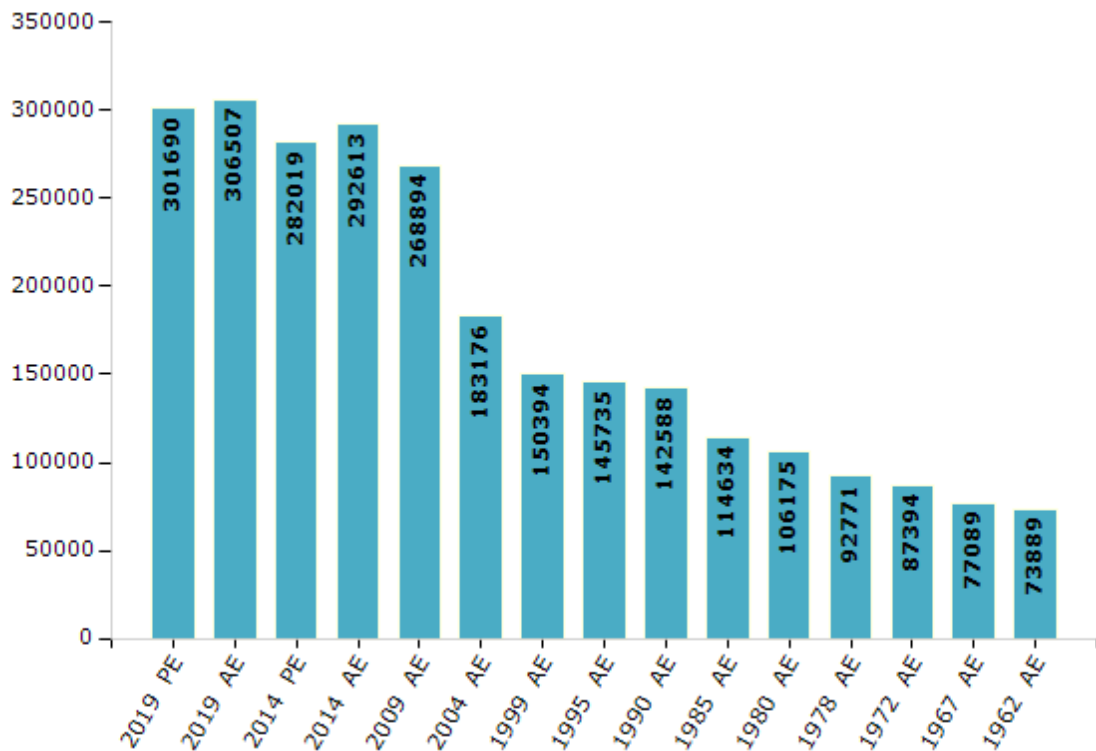


## Electoral Features

### Electors by Male & Female

Year	Male	Female	Others	Total	Year	Male	Female	Others	Total
2019 PE	157797	143888	5	301690	1999 AE	77605	72789	-	150394
2019 AE	160243	146253	11	306507	1995 AE	73893	71842	-	145735
2014 PE	148703	133316	0	282019	1990 AE	75391	67197	-	142588
2014 AE	154066	138547	0	292613	1985 AE	57893	56741	-	114634
2009 PE	-	-	-	-	1980 AE	53925	52250	-	106175
2009 AE	139817	129077	-	268894	1978 AE	47029	45742	-	92771
2004 PE	-	-	-	-	1972 AE	44462	42932	-	87394
2004 AE	94980	88196	-	183176	1967 AE	-	-	-	77089
1999 PE	-	-	-	-	1962 AE	-	-	-	73889

Number of Electors



Note : AE : Assembly Election, PE : Assembly Segment of Parliamentary Election

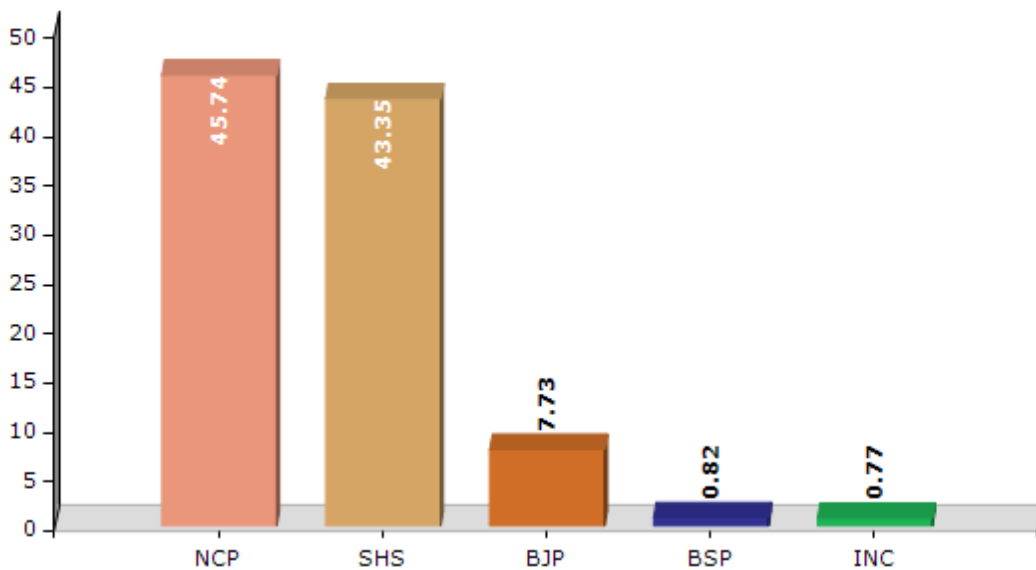


## Historical Summary Election Results

### Summary Result of Assembly Election - 2014

Candidate Name	Party	Votes	Votes %
Dilip Gangadhar Sopal	NCP	97655	45.74
Rajendra Vitthal Raut	SHS	92544	43.35
Mirgane Rajendra Sukhdev	BJP	16506	7.73
Shinde Ganesh Suresh	BSP	1752	0.82
Sudhir Vishwambhar Gadhve	INC	1654	0.77
Suvarna Kishor Shivpure	IND	534	0.25
Bhosale Mohan Balasaheb	IND	464	0.22
Jahangir Yakub Bagwan (Yedashikar)	IND	377	0.18
Ismail Musa Pathan	BhCP	230	0.11
Gadhve Pravin Vinayak	IND	180	0.08
Itkar Atul Bapurao	IND	154	0.07
	NOTA	1444	0.68

Votes Percentage of Top Parties - 2014



## Polling Station Level Election Results

### Number and Name of Polling Stations (PS) (2019 AE)

Number of Polling Stations	Name of Polling Stations	Number of Polling Stations	Name of Polling Stations
1	Z.P. Pri. School Pimpalagaon Dhas Western Side Building , Southern Side Room No. 1	22	Z.P. Pri. School Agalagaon East West Building South Side Room No. 2
2	Z.P. Pri. School Pimpalagaon Dhas Western Side Building , Southern Side Room No. 3	23	Z.P. Pri. School Agalagaon South & North New Building North Facing Room No. 3
3	Z.P. Pri. School Khadkalgaon East Side Building, Southern Side Room No. 1	24	Z.P. Pri. School Belgaon East West Building North Side Room No. 1
4	Z.P. Pri. School Mandegaon South North Building, Northern Side Room No. 1	25	Z.P. Pri. School Tadsoundane East West Building Western Side, South Side Room No. 1
5	Z.P. Pri. School Umbagrage Southern Building, Southern Side Room No. 1	26	Z.P. Pri. School Shelgaon Vhale South North Building, North Side West Facing Room No. 1
6	Z.P. Pri. School Umbagrage Southern Building, Southern Side Room No. 3	27	Z.P. Pri. School Devgaon East West Building, North Side Room No. 1
7	Z.P. Pri. School Bhansale East West Building, Western Side . East Facing Room No. 1	28	Z.P. Pri. School Devgaon East West Building, North Facing Room No.3
8	Z.P. Pri. School Khadakoni East West Building ,Eastern Side, Room No. 1	29	Z.P. Pri. School Kandalgaon East West Building, North Side Room No.1
9	Z.P. Pri. School Koregaon East West Building Northern Side, Room No. 1	30	Z.P. Pri. School Lakshyachi Wadi East West Building, South Side Room No.2
10	Z.P. Pri. School Chumb East West Building Southern Side, Room No. 1	31	Z.P. Pri. School Gadegaon South North Building, West Side Room No.1
11	Z.P. Pri. School Chumb North South Building East Facing Southern Side, Room. No. 1	32	Z.P. Pri. School Gatachiwade East West Building, East Side Room No.1
12	Z.P. Pri. School Kalambavadi (A), East West Building Northern Side, Room No. 1	33	Z.P. Pri. School Bhozare North South Building, East Facing Room No.1
13	Z.P. Pri. School Dhamanagaon (A), South North Bulding Eastern Side Room No. 1	34	Z.P. Pri. School Vanewadi North South Building, East Side Room No.1
14	Z.P. Pri. School Chare East Westbulding North Facing Room No. 2	35	Z.P. Pri. School Kuslamb East West Building, North Side Room No.1
15	Z.P. Pri. School Chare East Westbuilding North Face. Room No. 4	36	Z.P. Pri. School Dhanore East West Building, North Side Room No.1
16	Z.P. Pri. School Kategaon East Westbuilding Southern Side Room No. 2	37	Z.P. Pri. School Pathri East West Building, North Side Room No.2
17	Z.P. Pri. School Kategaon East Westbuilding South Facing, Eastern Side Room No. 2	38	Z.P. Pri. School Shirale East West Building, South Facing Room No.2
18	Z.P. Pri. School Boragaon Khurd South Side, North Facing Building, Eastern Side West Facing Room No. 1	39	Z.P. Pri. School Shirale East West Building, South Facing Room No.4
19	Z.P. Pri. School Babhulgaon Kh South Northbuilding North Side, West Facing Room No. 1	40	Z.P. Pri. School Valvad, Room No.1
20	Z.P. Pri. School Babhulgaon Kh South Northbuilding Eastern Side, North Side Room No. 2	41	Z.P. Pri. School Pimpalvadi, Room No.1
21	Z.P. Pri. School Agalagaon East West Building South Side Room No. 1	42	Z.P. Pri. School Ukkadgaon /Waghachiwadi, South North Building, East Side Room No.1

Contd....

## Polling Station Level Election Results

### Polling Station-wise Votes Secured by Overall Top Five Parties in Barshi Assembly in Assembly Election (AE) under Osmanabad Parliamentary Constituency in Maharashtra (2019)

Number of Polling Station	Winner - Rajendra Vitthal Raut (IND)	Runner-up - Adv. Dilip Gangadhar Sopal (SHS)	3rd - Bhumkar Niranjn Prakash (NCP)	4th - Vishal Bahubali Kalaskar (IND)	5th - Nagnath Abhimanu Chavan (MNS)	NOTA	Other	Total Votes Secured
36	344	271	13	30	4	2	9	673
37	312	452	38	33	4	1	10	850
38	325	94	10	34	4	4	7	478
39	317	198	11	23	2	0	19	570
40	173	251	13	18	5	1	15	476
41	376	314	22	56	14	3	13	798
42	417	352	8	49	13	1	17	857
43	439	248	28	51	17	5	31	819
44	379	298	16	58	8	0	30	789
45	384	270	26	45	13	3	8	749
46	400	299	27	42	10	4	9	791
47	375	380	17	46	8	3	19	848
48	261	251	27	41	8	4	26	618
49	361	330	35	63	11	2	22	824
50	341	355	16	45	14	5	16	792
51	272	310	23	41	9	0	18	673
52	347	289	13	25	9	2	7	692
53	320	153	7	21	7	1	18	527
54	231	218	4	13	7	1	3	477
55	400	68	3	34	1	1	8	515
56	275	349	10	32	4	6	7	683
57	327	308	16	31	13	5	15	715
58	203	389	4	31	10	2	13	652
59	199	301	17	27	3	14	10	571
60	255	439	20	36	13	6	18	787
61	384	402	27	41	10	5	14	883
62	302	369	14	51	13	2	17	768
63	315	273	12	50	6	8	21	685
64	255	496	40	33	3	4	13	844
65	315	348	12	56	15	5	15	766
66	177	501	21	35	11	8	20	773
67	157	345	12	22	6	6	8	556
68	276	386	19	35	6	7	14	743
69	249	393	16	48	10	7	15	738
70	232	355	14	27	9	9	13	659

Contd....

## Polling Station Level Election Results

### Winner, Runner-up and 3rd Party Position & Winning Margin According to Polling Stations in Barshi Assembly in Assembly Election (AE) under Osmanabad Parliamentary Constituency in Maharashtra (2019)

Polling Station Number	Winner Party	Winner Votes (%)	Runner-up Party	Runner-up Votes (%)	Winning Margin Votes (%)	Third Party	Third Party Votes (%)	Other Votes (%)
71	SHS	367 (55.11)	IND (RVR)	237 (35.59)	130 (19.52)	IND (VBK)	30 (4.5)	32 (4.8)
72	SHS	417 (56.12)	IND (RVR)	252 (33.92)	165 (22.2)	IND (VBK)	33 (4.44)	41 (5.52)
73	SHS	546 (58.84)	IND (RVR)	291 (31.36)	255 (27.48)	IND (VBK)	35 (3.77)	56 (6.03)
74	SHS	500 (58.69)	IND (RVR)	265 (31.1)	235 (27.59)	IND (VBK)	31 (3.64)	56 (6.57)
75	SHS	433 (59.32)	IND (RVR)	224 (30.68)	209 (28.64)	IND (VBK)	28 (3.84)	45 (6.16)
76	IND (RVR)	351 (47.24)	SHS	312 (41.99)	39 (5.25)	IND (VBK)	45 (6.06)	35 (4.71)
77	IND (RVR)	317 (48.55)	SHS	230 (35.22)	87 (13.33)	IND (VBK)	55 (8.42)	51 (7.81)
78	SHS	459 (60.47)	IND (RVR)	228 (30.04)	231 (30.43)	IND (VBK)	32 (4.22)	40 (5.27)
79	IND (RVR)	410 (46.33)	SHS	340 (38.42)	70 (7.91)	IND (VBK)	60 (6.78)	75 (8.47)
80	SHS	403 (47.81)	IND (RVR)	330 (39.15)	73 (8.66)	IND (VBK)	57 (6.76)	53 (6.29)
81	SHS	434 (50.76)	IND (RVR)	334 (39.06)	100 (11.7)	IND (VBK)	39 (4.56)	48 (5.61)
82	IND (RVR)	359 (54.64)	SHS	223 (33.94)	136 (20.7)	IND (VBK)	36 (5.48)	39 (5.94)
83	IND (RVR)	513 (63.65)	SHS	164 (20.35)	349 (43.3)	IND (VBK)	58 (7.2)	71 (8.81)
84	IND (RVR)	467 (78.75)	SHS	76 (12.82)	391 (65.93)	IND (VBK)	24 (4.05)	26 (4.38)
84A	IND (RVR)	309 (69.28)	SHS	80 (17.94)	229 (51.34)	IND (VBK)	31 (6.95)	26 (5.83)
85	IND (RVR)	358 (63.25)	SHS	160 (28.27)	198 (34.98)	IND (VBK)	24 (4.24)	24 (4.24)
85A	IND (RVR)	282 (52.42)	SHS	168 (31.23)	114 (21.19)	IND (VBK)	52 (9.67)	36 (6.69)
86	IND (RVR)	325 (48.73)	SHS	301 (45.13)	24 (3.6)	IND (VBK)	22 (3.3)	19 (2.85)
87	IND (RVR)	350 (55.56)	SHS	207 (32.86)	143 (22.7)	IND (VBK)	39 (6.19)	34 (5.4)
88	SHS	485 (71.22)	IND (RVR)	142 (20.85)	343 (50.37)	IND (VBK)	22 (3.23)	32 (4.7)
89	SHS	555 (70.25)	IND (RVR)	183 (23.16)	372 (47.09)	NCP	25 (3.16)	27 (3.42)
90	SHS	508 (68.28)	IND (RVR)	190 (25.54)	318 (42.74)	NCP	19 (2.55)	27 (3.63)
91	SHS	421 (58.96)	IND (RVR)	212 (29.69)	209 (29.27)	NCP	46 (6.44)	35 (4.9)
92	SHS	398 (66.78)	IND (RVR)	143 (23.99)	255 (42.79)	NCP	24 (4.03)	31 (5.2)
93	SHS	506 (76.9)	IND (RVR)	114 (17.33)	392 (59.57)	NCP	13 (1.98)	25 (3.8)
94	SHS	577 (64.18)	IND (RVR)	221 (24.58)	356 (39.6)	NCP	36 (4)	65 (7.23)
95	SHS	377 (43.74)	IND (RVR)	366 (42.46)	11 (1.28)	NCP	49 (5.68)	70 (8.12)
96	SHS	431 (50.23)	IND (RVR)	315 (36.71)	116 (13.52)	IND (VBK)	52 (6.06)	60 (6.99)
97	SHS	514 (65.98)	IND (RVR)	199 (25.55)	315 (40.43)	NCP	28 (3.59)	38 (4.88)
98	SHS	433 (49.77)	IND (RVR)	342 (39.31)	91 (10.46)	NCP	40 (4.6)	55 (6.32)
99	SHS	408 (47.33)	IND (RVR)	326 (37.82)	82 (9.51)	IND (VBK)	48 (5.57)	80 (9.28)
100	SHS	457 (43.69)	IND (RVR)	416 (39.77)	41 (3.92)	IND (VBK)	82 (7.84)	91 (8.7)
101	SHS	426 (47.76)	IND (RVR)	354 (39.69)	72 (8.07)	NCP	55 (6.17)	57 (6.39)
102	SHS	363 (64.94)	IND (RVR)	151 (27.01)	212 (37.93)	IND (VBK)	19 (3.4)	26 (4.65)
102A	SHS	309 (57.12)	IND (RVR)	150 (27.73)	159 (29.39)	IND (VBK)	33 (6.1)	49 (9.06)

Contd....

## Socio-Economic Amenities - Rural

### Access to Education Facilities

Particulars	Number of Villages (% of Population)				
	Available	Not Available	If Not Available (Distance of Nearest Facility)		
			A	B	C
Govt. Primary School	135 (100)	2 (0)	2 (0)	0 (0)	0 (0)
Private Primary School	4 (10)	133 (90)	0 (0)	0 (0)	0 (0)
Govt. Middle School	94 (86)	43 (14)	15 (5)	2 (0)	13 (4)
Private Middle School	11 (14)	126 (86)	2 (0)	4 (1)	0 (0)
Govt. Secondary School	59 (69)	78 (31)	13 (4)	16 (6)	15 (6)
Private Secondary School	20 (20)	117 (80)	10 (3)	6 (2)	1 (1)
Govt. Senior Secondary School	20 (33)	117 (67)	8 (3)	36 (24)	32 (15)
Private Senior Secondary School	5 (6)	132 (94)	6 (3)	20 (13)	11 (6)
Govt. Arts and Science Degree College	1 (8)	136 (92)	6 (2)	14 (8)	70 (48)
Private Arts and Science Degree College	1 (8)	136 (92)	2 (2)	15 (11)	29 (22)
Govt. Engineering College	0 (0)	137 (100)	4 (2)	9 (5)	44 (26)
Private Engineering College	0 (0)	137 (100)	2 (2)	11 (8)	67 (57)
Govt. Medicine College	0 (0)	137 (100)	2 (1)	6 (4)	100 (70)
Private Medicine College	0 (0)	137 (100)	1 (0)	4 (3)	24 (22)
Govt. Management Institute	0 (0)	137 (100)	2 (1)	6 (4)	100 (70)
Private Management Institute	0 (0)	137 (100)	1 (0)	4 (3)	24 (22)
Govt. Polytechnic	0 (0)	137 (100)	0 (0)	6 (3)	63 (49)
Private Polytechnic	1 (1)	136 (99)	3 (1)	14 (8)	50 (37)
Govt. Vocational Training School/ITI	3 (4)	134 (96)	6 (2)	16 (8)	84 (65)
Private Vocational Training School/ITI	1 (2)	136 (98)	0 (0)	9 (5)	19 (15)
Govt. Non Formal Training Centre	0 (0)	137 (100)	6 (2)	10 (5)	105 (80)
Private Non Formal Training Centre	0 (0)	137 (100)	0 (0)	3 (2)	13 (11)
Govt. School For Disabled	1 (8)	136 (92)	3 (1)	9 (4)	94 (60)
Private School For Disabled	0 (0)	137 (100)	0 (0)	5 (3)	25 (24)
Government Others	0 (0)	137 (100)	0 (0)	0 (0)	0 (0)
Private Others	15 (17)	122 (83)	0 (0)	0 (0)	0 (0)

Note : Distance A : Less than 5 km; B : Between 5-10 km; C : 10+ km.; Source : Data Analysis is based on 2011 Census.

## DISCLAIMER

The Terms of Use and Disclaimer of Datanet India Private Limited (hereinafter referred to as "Datanet") for use of this analysis report of **Barshi Assembly Constituency (Barshi Vidhan Sabha)** :-

1. **Assembly Factbook™** is a Registered Trade Mark owned by Datanet.
2. All the maps are sketched and graphical representation only and have not been drawn to the scale and also not to represent the actual geographical area or boundary of the unit.
3. The data for the aforesaid analysis is based on authentic sources and has been culled from the various publications of Census, CSO and NSSO for district and block level data, various central and state government departments, Central & State Elections Commissions and the concerned Returning Officers' releases, Electoral Rolls, Election results and allied publications, internal assessment, surveys, estimates and analysis. Therefore, certain adjustment of data at micro level may have been done to arrive closer to the macro data.
4. Data have been provided on an "As Is" and "As AVAILABLE" basis
5. The colours shown in the maps or diagram and charts of a particular party, alliance or AC are indicative and do not represent them.
6. This publication which includes maps, sheets, graphs and data would be the property under copyright of Datanet only. The user may use these for its internal study, analysis and research purposes. It's public display, re-selling or any commercial uses by the user are not allowed.
7. Datanet has taken due care and caution in compilation and processing of data and allied information, but does not guarantee the accuracy, adequacy or completeness of any information/analysis and will be not responsible for any errors or omissions or for the results obtained from the use of such information/analysis.
8. All the contents for the publication have been culled from various authentic sources and Datanet reasonably believes such sources to be reliable, but does not make any representations, express or implied as to the accuracy or fitness of use of such information. The information or contents of the information/analysis do not constitute advice and should not be relied upon in making (or refraining from making) any decision. Any reliance placed upon the information provided by Datanet is the sole responsibility and strictly at the user's risk.
9. In no event will Datanet be liable for any damages (including, without limitation, damages for loss of business projects, or loss of profits) arising in contract, tort or otherwise from the use of or inability to use any of its contents, or from any action taken (or refrained from being taken) as a result of using the analysis or any of its contents. Datanet its directors, owners, editors, officials, employees, distributor and agents or any associate will not be liable for any errors in the information contained or any consequences arising from the use of the contents of the provided information/analysis.
10. If any provision of these terms and conditions is held invalid or illegal or unenforceable for any reason by any court of competent jurisdiction, such provision shall be severed and the remainder of provisions of the terms and conditions shall continue in full force and effect as if the Term of Use had been executed with the invalid, illegal or unenforceable provision eliminated.
11. If there are any discrepancies in the information provided, please bring it to attention of Datanet for suitable rectification measures.

**Buy Online This Complete Book At**  
**Datanet India eBooks Store**

[www.indiastatpublications.com](http://www.indiastatpublications.com)

or go directly at

[http://www.indiastatpublications.com/  
Assembly\\_factbook/Maharashtra/Osmanabad/ Barshi](http://www.indiastatpublications.com/Assembly_factbook/Maharashtra/Osmanabad/Barshi)

 **indiastat**elections

ISBN - 978-93-5293-176-7



9 789352 931767