



Maharashtra

Assembly Factbook™

Osmanabad Assembly Constituency



Key Electoral Data of Osmanabad
Assembly Constituency (Vidhan Sabha)

Maharashtra
Assembly FactbookTM
Osmanabad Assembly Constituency



Osmanabad Vidhan Sabha

Editor & Director

Dr. R.K. Thukral

Research Editor

Dr. Shafeeq Rahman

Compiled, Researched and Published by Datanet India Pvt. Ltd.

D-100, 1st Floor,

Okhla Industrial Area, Phase-I,
New Delhi- 110020.

Ph.: 91-11- 43580781-84

Email : support@indiastatpublications.com

Website : www.indiastatelections.com

Online Book Store :

www.indiastatpublications.com

Report No. : AFB/MH-242-0125

ISBN : 978-93-5293-307-5

First Edition : January, 2018

Eighth Updated Edition : January, 2025

Price : Rs.11500/-

US\$ 310

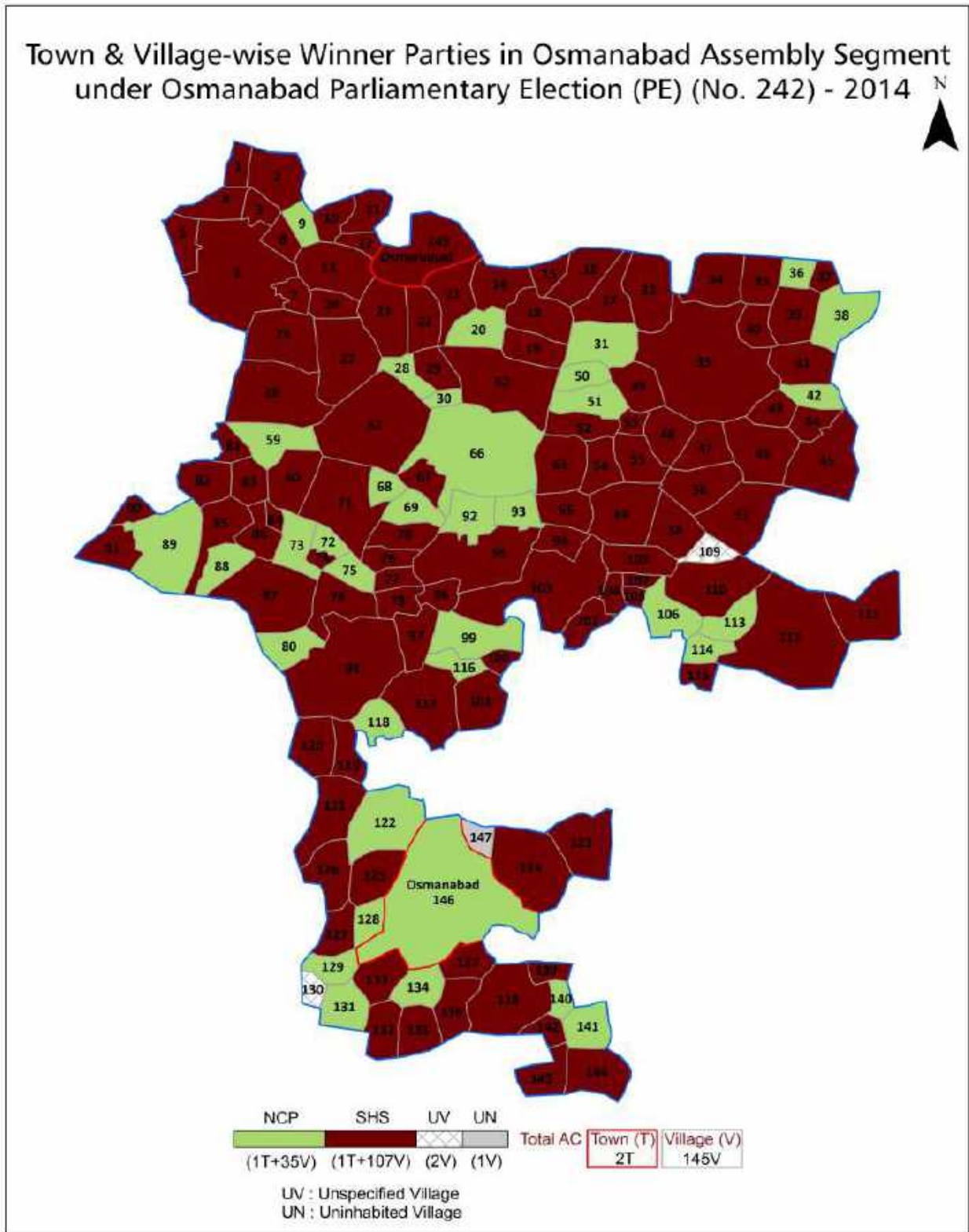
© Datanet India Pvt. Ltd.

All rights reserved. No part of this book may be reproduced, stored in a retrieval system or transmitted in any form or by any means, mechanical photocopying, photographing, scanning, recording or otherwise without the prior written permission of the publisher. Please refer to Disclaimer at page no. 187 for the use of this publication.

Printed in India

No.	Particulars	Page No.
	Introduction	
1	Assembly Constituency - (Vidhan Sabha) at a Glance Features of Assembly as per Delimitation Commission of India (2008)	1-2
	Location and Political Maps	
2	Location Map Boundaries of Assembly Constituency - (Vidhan Sabha in District Boundaries of Assembly Constituency under Parliamentary Constituency - (Lok Sabha) Town & Village-wise Winner Parties- 2024-PE, 2024-AE, 2019-PE, 2019-AE and 2014-PE	3-10
	Administrative Setup (2011)	
3	District Sub-district Towns Villages Inhabited Villages Uninhabited Villages Village Panchayat Intermediate Panchayat	11-18
	Demographics (2011)	
4	Population Households Rural/Urban Population Towns and Villages by Population Size Sex Ratio (Total & 0-6 Years) Religious Population Social Population Literacy Rate	19-20
	Electoral Features	
5	Important Dates of Last Elections Held Electors by Gender Service Electors Voters Voters Turnout Polling Stations & Average Number of Electors per Polling Station Electors by Age Group Present Elected Representatives	21-26
	Historical Summary Election Results	
6	Vote Share of Major Parties Winning Margin (Number & Percentage Polarity of Parties Summary Result of Assembly Segment of Parliamentary Elections 2024, 2019, 2014, 2009, 2004 and 1999 Summary Result of Assembly Elections 2024, 2019, 2014, 2009, 2004, 1999, 1995, 1990, 1985, 1980, 1978, 1972, 1967 and 1962	27-48
	Polling Station Level Election Results	
7	Name and Number of Polling Station 2024-PE, 2024-AE, 2019-PE, 2019-AE and 2014-PE Polling Station-wise Electors, Voters & Voters Turnout 2024-PE, 2024-AE, 2019-PE, 2019-AE and 2014-PE Polling Station wise Elections Results 2024-PE, 2024-AE, 2019-PE, 2019-AE and 2014-PE	49-165
	Share of Assembly Constituency	
8	Share of Assembly Constituency - (Vidhan Sabha) in State, District and Parliamentary Constituency - (Lok Sabha)	166
	Socio-Economic Amenities (2011)	
9	Access to Administrative Units Agricultural, Manufacturing and Industrial Commodities Demographic Indicators Education Health & Manpower Drinking Water Supply Sanitation Entertainment and Recreations Infrastructure Power Food Allocation Distribution and Marketing of Agriculture Commodities Infrastructure Transport and Road Infrastructure Communication Banking and Financial Services Land Use Irrigation Source	168-182
10	Abbreviation & Sources	184-185
11	Disclaimer	187

Location & Political Map



Administrative Setup

List of Village Panchayat & Intermediate Panchayat (Block) Name - 2011

Village Name	Village Panchayat Name	Intermediate Panchayat Name
Adhala	Adhla	Kalamb
Adsulwadi	Adsulwadi	Kalamb
Alni	-	Osmanabad
Ambehol	-	Osmanabad
Ambejawalga	-	Osmanabad
Andora	Andora	Kalamb
Athardi	Athardi	Kalamb
Awad Shirpura	Awad Shirpura	Kalamb
Babhalgaon	Babhalgaon	Kalamb
Bahula	Bahula	Kalamb
Bangarwadi	Bangarwadi	Kalamb
Baramachiwadi	Barmachiwadi	Kalamb
Baratewadi	Baratewadi	Kalamb
Bavi(osmanabad)	Bavi	Osmanabad
Begada	-	Osmanabad
Bhadachiwadi	-	Osmanabad
Bhanasgaon	-	Osmanabad
Bhatsangvi	Bhatsangvi	Kalamb
Bhatshirapura	Bhatshirapura	Kalamb
Bhikar Sarola	-	Osmanabad
Bhogaji	Bhogaji	Kalamb
Bhosa	Bhosa	Kalamb
Borda	Borda	Kalamb
Borgaon Bk.	Borgaon Bk	Kalamb
Borgaon Kh.	Borgaon Kh.	Kalamb
Borwanti	Borwanti	Kalamb
Bukanwadi	-	Osmanabad
Chilvadi	-	Osmanabad
Chorakhali	Chorakhali	Kalamb

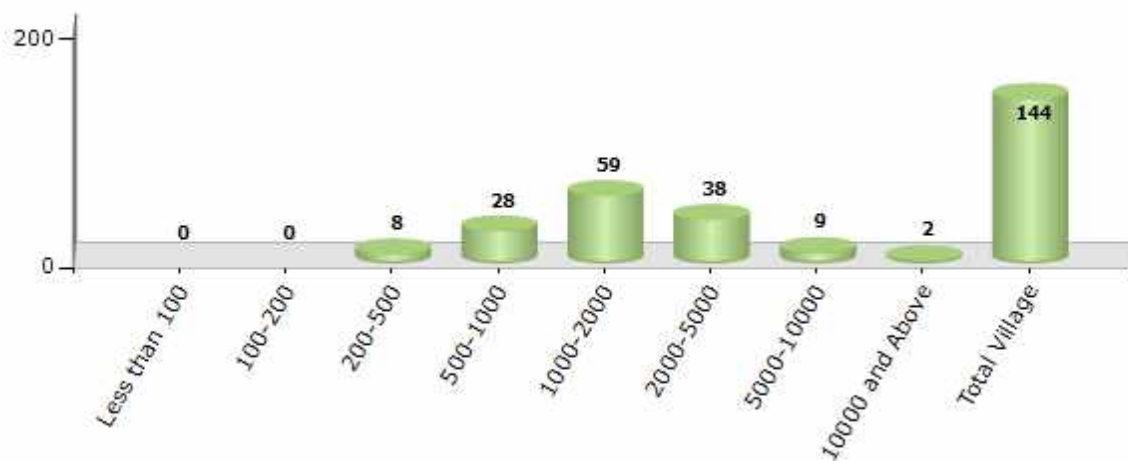
Contd....

Demographics

Number of Villages by Population Size - 2011

Less than 100	100-200	200-500	500-1000	1000-2000	2000-5000	5000-10000	10000 and Above	Total Village
0	0	8	28	59	38	9	2	144

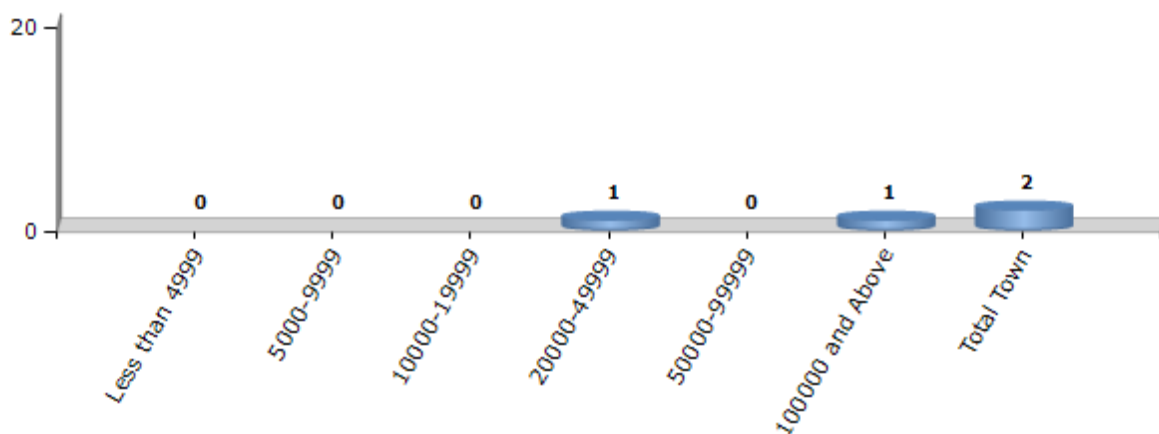
Number of Villages by Population Size - 2011



Number of Towns by Population Size - 2011

Less than 4999	5000-9999	10000-19999	20000-49999	50000-99999	100000 and Above	Total Town
0	0	0	1	0	1	2

Number of Towns by Population Size - 2011

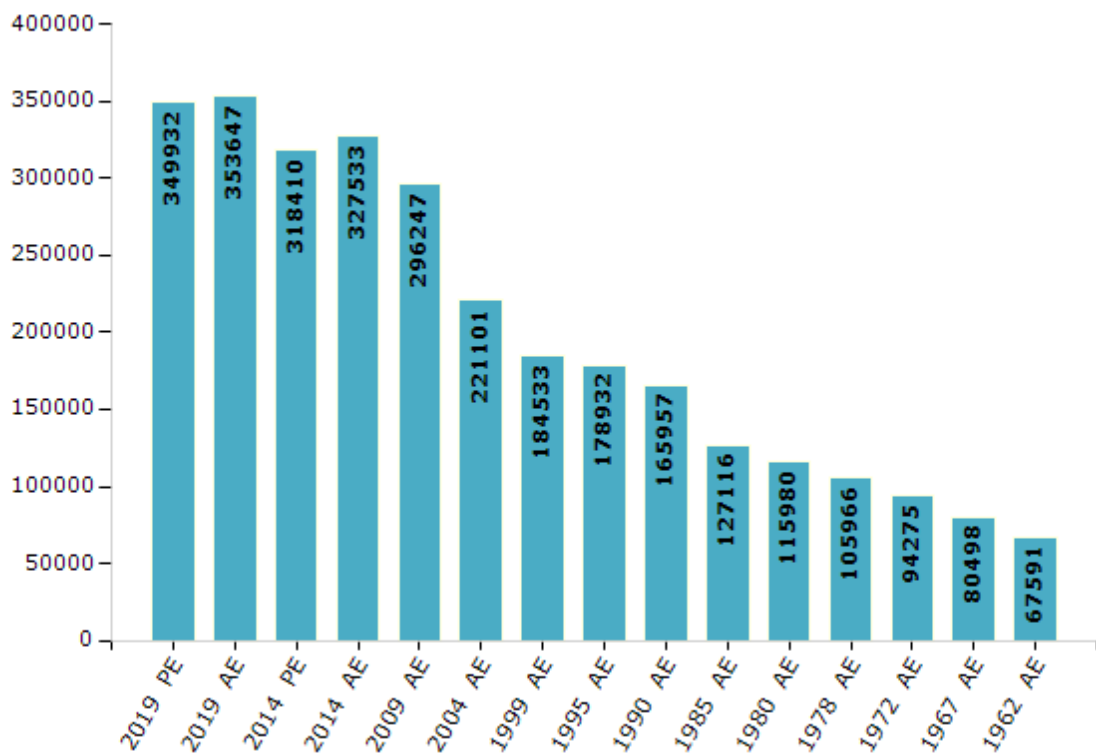


Electoral Features

Electors by Male & Female

Year	Male	Female	Others	Total	Year	Male	Female	Others	Total
2019 PE	185777	164146	9	349932	1999 AE	96529	88004	-	184533
2019 AE	187597	166040	10	353647	1995 AE	91457	87475	-	178932
2014 PE	171329	147076	5	318410	1990 AE	86027	79930	-	165957
2014 AE	175616	151914	3	327533	1985 AE	63029	64087	-	127116
2009 PE	-	-	-	-	1980 AE	58760	57220	-	115980
2009 AE	157571	138676	-	296247	1978 AE	55125	50841	-	105966
2004 PE	-	-	-	-	1972 AE	48823	45452	-	94275
2004 AE	116034	105067	-	221101	1967 AE	-	-	-	80498
1999 PE	-	-	-	-	1962 AE	-	-	-	67591

Number of Electors



Note : AE : Assembly Election, PE : Assembly Segment of Parliamentary Election

Historical Summary Election Results

Summary Result of Assembly Election - 2014

Candidate Name	Party	Votes	Votes %
Rana Jagjit Sinha Padma Sinha Patil	NCP	88469	40.87
Omprakash Bhupalsinha (Pawanraje) Rajenimbalkar	SHS	77663	35.88
Dudhgaonkar Patil Sanjay Trimbakrao	BJP	26081	12.05
Vishwas Jagdevrao Shinde	INC	9081	4.2
Akbarkhan Gulabkhan Pathan	AIMIM	4555	2.1
Adv Ghule Jayram Baliram	BSP	2531	1.17
Pandurang Ganpatrao Bhosale	IND	1182	0.55
Tupsundre Balaji Bapurao	IND	1090	0.5
Tekale Kiran Digambar	IND	1031	0.48
Anil Uttamrao Hajare	RBS	654	0.3
Sanjaykumar Aatmaram Yadav	MNS	644	0.3
Haji Bhai Hannure	IND	622	0.29
Anant Jagannath Chonde	IND	510	0.24
Prof.Randive Popat Gyanba	IND	393	0.18
Madhukar Gaikwad	APoI	283	0.13
Pradip Sidram Jadhav	IND	251	0.12
Ohal Rajabhau Urf Rajendra Annasaheb	IND	235	0.11
Umesh Bhivaji Bhalerao	BMUP	223	0.1
Dr. Ramesh Subrao Bansode	RPI	195	0.09
Dhananjay Murlidhar Tarkase (Patil)	HND	148	0.07
	NOTA	621	0.29

Polling Station Level Election Results

Number and Name of Polling Stations (PS) (2019 AE)

Number of Polling Stations	Name of Polling Stations	Number of Polling Stations	Name of Polling Stations
1	Zilla Parishad Primary School Bahula	22	Nagar Parishad Primary School Punarwasan Sawargaon
2	Zilla Parishad Primary School Bhogaji	23	Nagar Parishad Primary School Punarwasan Sawargaon
3	Zilla Parishad Primary School, Aadsulwadi	24	Zilla Parishad Boyes Highschool , Kallam.West Side
4	Zilla Parishad Primary School Adhala.	25	VidyaBhuvan Highschool Old Building West Side Kall
5	Zilla Parishad Primary School, Aathardi	26	VidyaBhuvan Highschool Old Building West Side Kall
6	Zilla Parishad Primary School, Pathardi	27	Savitribai Phule Highschool Kallam.
7	Zilla Parishad Primary School, Satra	28	Ashurkhana Khatik Galli Kallam
8	Zilla Parishad Primary School, Khondla	29	Zilla Parishad Primary School, Khadaki
9	Zilla Parishad Primary School Bhatsangvi	30	Zilla Parishad Primary School South side Room No 4
10	ICDS Office Kallam	31	Zilla Parishad Primary School East side Room No 6
11	Zilla Parishad Girls Highschool , Kallam.North Sid	32	Zilla Parishad Primary School West side Room No 10
12	Shikshan Mahrashi Dynandev Mohekar Mahavidalaya, E	33	Zilla Parishad Primary School South side Room No 7
13	Shikshan Mahrashi Dynandev Mohekar Mahavidalaya, E	34	Zilla Parishad Primary School East side Room No 3
14	Nagar Parishad Primary School Near, Police Line Ka	35	Zilla Parishad Primary School, North Side, Awad Sh
15	Nagar Parishad Primary School Near, Police Line Ka	36	Zilla Parishad Primary School, East Side, Awad Shi
16	Zilla Parishad Girls Highschool , Kallam.South Sid	37	Zilla Parishad Primary School, Saundana (Amba)
17	Zilla Parishad Boyes Highschool , Kallam.East Side	38	Zilla Parishad Primary School, Wakdi Istal
18	Zilla Parishad Highschool , Kallam.East Side	39	Zilla Parishad Primary School, Lasra
19	Zilla Parishad Boyes Highschool , Kallam.South Sid	40	Zilla Parishad Primary School, North Side Room No
20	Nagar Parishad Primary School Punarwasan Sawargaon	41	Zilla Parishad Primary School, West Side Room NO 4
21	Nagar Parishad Primary School Punarwasan Sawargaon	42	Zilla Parishad Primary School,West Side Ghargaon

Contd....

Polling Station Level Election Results

Polling Station-wise Votes Secured by Overall Top Five Parties in Osmanabad Assembly in Assembly Election (AE) under Osmanabad Parliamentary Constituency in Maharashtra (2019)

Number of Polling Station	Winner - Kailas Balasaheb Ghadge Patil (SHS)	Runner-up - Sanjay Prakash Nimbalkar (NCP)	3rd - Ajit Bappasaheb Pingle (IND)	4th - Dhananjay Gangadhar Shingade (VBA)	5th - Suresh Sahebrao Patil (IND)	NOTA	Other	Total Votes Secured
36	347	200	70	1	8	10	16	652
37	312	187	108	129	11	8	39	794
38	139	136	4	4	5	7	4	299
39	140	94	3	0	18	0	30	285
40	294	258	56	33	90	4	25	760
41	161	237	64	22	163	2	11	660
42	271	260	11	16	2	2	9	571
43	253	146	3	82	1	1	16	502
44	354	91	21	69	25	4	15	579
45	289	133	17	3	3	5	13	463
46	374	189	141	15	15	5	10	749
47	185	139	296	28	15	4	8	675
48	257	185	102	3	7	2	21	577
49	194	160	84	0	10	3	24	475
50	143	108	156	15	20	1	7	450
51	191	96	123	14	13	1	5	443
52	77	126	163	79	41	6	11	503
53	86	93	187	38	21	2	9	436
54	35	95	184	14	23	2	12	365
55	29	88	196	18	14	1	2	348
56	44	31	108	21	2	0	7	213
57	96	53	153	56	2	2	10	372
58	91	81	213	58	14	1	18	476
59	247	137	275	41	11	1	8	720
60	164	106	94	14	10	0	1	389
61	247	75	55	22	34	0	5	438
62	270	128	84	47	9	4	2	544
63	151	130	269	80	31	4	19	684
64	254	135	336	1	1	2	14	743
65	121	84	138	97	7	2	13	462
66	170	111	186	1	21	7	14	510
67	165	89	177	3	11	3	16	464
68	113	107	161	6	6	1	17	411
69	240	198	269	2	10	5	27	751
70	204	122	146	5	36	1	7	521

Contd....

Polling Station Level Election Results

Winner, Runner-up and 3rd Party Position & Winning Margin According to Polling Stations in Osmanabad Assembly in Assembly Election (AE) under Osmanabad Parliamentary Constituency in Maharashtra (2019)

Polling Station Number	Winner Party	Winner Votes (%)	Runner-up Party	Runner-up Votes (%)	Winning Margin Votes (%)	Third Party	Third Party Votes (%)	Other Votes (%)
71	SHS	140 (43.48)	IND (ABP)	86 (26.71)	54 (16.77)	NCP	61 (18.94)	35 (10.87)
72	IND (ABP)	168 (26.97)	NCP	150 (24.08)	18 (2.89)	VBA	144 (23.11)	161 (25.84)
73	NCP	270 (41.22)	SHS	255 (38.93)	15 (2.29)	IND (ABP)	87 (13.28)	43 (6.56)
74	IND (ABP)	169 (39.12)	SHS	135 (31.25)	34 (7.87)	NCP	90 (20.83)	38 (8.8)
75	SHS	168 (38.89)	IND (ABP)	139 (32.18)	29 (6.71)	NCP	111 (25.69)	14 (3.24)
76	SHS	201 (28.88)	VBA	175 (25.14)	26 (3.74)	IND (ABP)	153 (21.98)	167 (23.99)
77	SHS	168 (31.58)	VBA	131 (24.62)	37 (6.96)	NCP	102 (19.17)	131 (24.62)
78	SHS	160 (39.9)	NCP	101 (25.19)	59 (14.71)	SBBGP	101 (25.19)	39 (9.73)
79	SHS	265 (46.74)	NCP	160 (28.22)	105 (18.52)	SBBGP	107 (18.87)	35 (6.17)
80	SHS	204 (42.32)	NCP	121 (25.1)	83 (17.22)	SBBGP	114 (23.65)	43 (8.92)
81	SHS	317 (42.44)	NCP	221 (29.59)	96 (12.85)	VBA	91 (12.18)	118 (15.8)
82	NCP	160 (40.61)	SHS	126 (31.98)	34 (8.63)	IND (ABP)	71 (18.02)	37 (9.39)
83	NCP	224 (46)	IND (ABP)	121 (24.85)	103 (21.15)	SHS	80 (16.43)	62 (12.73)
84	NCP	303 (52.97)	SHS	193 (33.74)	110 (19.23)	IND (ABP)	30 (5.24)	46 (8.04)
85	SHS	224 (42.67)	NCP	214 (40.76)	10 (1.91)	IND (ABP)	28 (5.33)	59 (11.24)
86	NCP	247 (36.7)	SHS	237 (35.22)	10 (1.48)	IND (ABP)	161 (23.92)	28 (4.16)
87	NCP	204 (35.92)	SHS	160 (28.17)	44 (7.75)	VBA	128 (22.54)	76 (13.38)
88	NCP	349 (51.55)	SHS	223 (32.94)	126 (18.61)	VBA	40 (5.91)	65 (9.6)
89	SHS	204 (68.92)	NCP	71 (23.99)	133 (44.93)	IND (ABP)	14 (4.73)	7 (2.36)
90	SHS	183 (47.91)	NCP	143 (37.43)	40 (10.48)	IND (ABP)	34 (8.9)	22 (5.76)
91	SHS	236 (52.44)	NCP	149 (33.11)	87 (19.33)	IND (ABP)	26 (5.78)	39 (8.67)
92	SHS	200 (53.48)	NCP	118 (31.55)	82 (21.93)	VBA	15 (4.01)	41 (10.96)
93	NCP	153 (40.16)	SHS	110 (28.87)	43 (11.29)	VBA	87 (22.83)	31 (8.14)
94	NCP	240 (43.24)	SHS	218 (39.28)	22 (3.96)	IND (ABP)	55 (9.91)	42 (7.57)
95	SHS	240 (44.86)	NCP	173 (32.34)	67 (12.52)	IND (ABP)	44 (8.22)	78 (14.58)
96	SHS	286 (41.87)	NCP	224 (32.8)	62 (9.07)	IND (ABP)	67 (9.81)	106 (15.52)
97	SHS	325 (66.46)	NCP	136 (27.81)	189 (38.65)	IND (ABP)	13 (2.66)	15 (3.07)
98	SHS	205 (47.24)	NCP	155 (35.71)	50 (11.53)	VBA	42 (9.68)	32 (7.37)
99	NCP	222 (41.26)	SHS	154 (28.62)	68 (12.64)	IND (ABP)	115 (21.38)	47 (8.74)
100	SHS	389 (53.88)	NCP	173 (23.96)	216 (29.92)	IND (ABP)	79 (10.94)	81 (11.22)
101	SHS	213 (51.7)	NCP	164 (39.81)	49 (11.89)	IND (ABP)	16 (3.88)	19 (4.61)
102	SHS	202 (48.67)	NCP	103 (24.82)	99 (23.85)	VBA	80 (19.28)	30 (7.23)
103	SHS	261 (44.39)	NCP	174 (29.59)	87 (14.8)	IND (ABP)	130 (22.11)	23 (3.91)
104	NCP	233 (42.99)	SHS	139 (25.65)	94 (17.34)	IND (ABP)	105 (19.37)	65 (11.99)
105	SHS	297 (48.53)	NCP	257 (41.99)	40 (6.54)	IND (SSP)	25 (4.08)	33 (5.39)

Contd....

Socio-Economic Amenities - Rural

Access to Education Facilities

Particulars	Number of Villages (% of Population)				
	Available	Not Available	If Not Available (Distance of Nearest Facility)		
			A	B	C
Govt. Primary School	144 (100)	0 (0)	0 (0)	0 (0)	0 (0)
Private Primary School	13 (26)	131 (74)	0 (0)	0 (0)	0 (0)
Govt. Middle School	127 (97)	17 (3)	14 (3)	0 (0)	0 (0)
Private Middle School	8 (17)	136 (83)	3 (1)	0 (0)	0 (0)
Govt. Secondary School	54 (60)	90 (40)	11 (4)	8 (3)	34 (13)
Private Secondary School	15 (21)	129 (79)	10 (3)	14 (5)	2 (1)
Govt. Senior Secondary School	23 (39)	121 (61)	8 (3)	33 (20)	33 (16)
Private Senior Secondary School	1 (1)	143 (99)	13 (6)	24 (10)	9 (5)
Govt. Arts and Science Degree College	0 (0)	144 (100)	3 (1)	26 (17)	55 (42)
Private Arts and Science Degree College	0 (0)	144 (100)	7 (4)	25 (18)	28 (18)
Govt. Engineering College	0 (0)	144 (100)	2 (0)	18 (12)	58 (38)
Private Engineering College	0 (0)	144 (100)	1 (1)	4 (2)	61 (46)
Govt. Medicine College	0 (0)	144 (100)	3 (2)	12 (8)	90 (62)
Private Medicine College	0 (0)	144 (100)	0 (0)	3 (2)	36 (26)
Govt. Management Institute	0 (0)	144 (100)	3 (2)	12 (8)	90 (62)
Private Management Institute	0 (0)	144 (100)	0 (0)	3 (2)	36 (26)
Govt. Polytechnic	0 (0)	144 (100)	0 (0)	10 (9)	73 (54)
Private Polytechnic	0 (0)	144 (100)	3 (4)	17 (8)	41 (25)
Govt. Vocational Training School/ITI	3 (2)	141 (98)	4 (4)	22 (15)	93 (56)
Private Vocational Training School/ITI	5 (8)	139 (92)	0 (0)	7 (3)	11 (12)
Govt. Non Formal Training Centre	0 (0)	144 (100)	3 (1)	9 (6)	112 (79)
Private Non Formal Training Centre	0 (0)	144 (100)	0 (0)	7 (6)	13 (7)
Govt. School For Disabled	0 (0)	144 (100)	4 (1)	15 (9)	89 (62)
Private School For Disabled	0 (0)	144 (100)	2 (3)	7 (7)	27 (18)
Government Others	0 (0)	144 (100)	0 (0)	0 (0)	0 (0)
Private Others	11 (6)	133 (94)	0 (0)	0 (0)	0 (0)

Note : Distance A : Less than 5 km; B : Between 5-10 km; C : 10+ km.; Source : Data Analysis is based on 2011 Census.

DISCLAIMER

The Terms of Use and Disclaimer of Datanet India Private Limited (hereinafter referred to as "Datanet") for use of this analysis report of **Osmanabad Assembly Constituency (Osmanabad Vidhan Sabha)** :-

1. **Assembly Factbook™** is a Registered Trade Mark owned by Datanet.
2. All the maps are sketched and graphical representation only and have not been drawn to the scale and also not to represent the actual geographical area or boundary of the unit.
3. The data for the aforesaid analysis is based on authentic sources and has been culled from the various publications of Census, CSO and NSSO for district and block level data, various central and state government departments, Central & State Elections Commissions and the concerned Returning Officers' releases, Electoral Rolls, Election results and allied publications, internal assessment, surveys, estimates and analysis. Therefore, certain adjustment of data at micro level may have been done to arrive closer to the macro data.
4. Data have been provided on an "As Is" and "As AVAILABLE" basis
5. The colours shown in the maps or diagram and charts of a particular party, alliance or AC are indicative and do not represent them.
6. This publication which includes maps, sheets, graphs and data would be the property under copyright of Datanet only. The user may use these for its internal study, analysis and research purposes. It's public display, re-selling or any commercial uses by the user are not allowed.
7. Datanet has taken due care and caution in compilation and processing of data and allied information, but does not guarantee the accuracy, adequacy or completeness of any information/analysis and will be not responsible for any errors or omissions or for the results obtained from the use of such information/analysis.
8. All the contents for the publication have been culled from various authentic sources and Datanet reasonably believes such sources to be reliable, but does not make any representations, express or implied as to the accuracy or fitness of use of such information. The information or contents of the information/analysis do not constitute advice and should not be relied upon in making (or refraining from making) any decision. Any reliance placed upon the information provided by Datanet is the sole responsibility and strictly at the user's risk.
9. In no event will Datanet be liable for any damages (including, without limitation, damages for loss of business projects, or loss of profits) arising in contract, tort or otherwise from the use of or inability to use any of its contents, or from any action taken (or refrained from being taken) as a result of using the analysis or any of its contents. Datanet its directors, owners, editors, officials, employees, distributor and agents or any associate will not be liable for any errors in the information contained or any consequences arising from the use of the contents of the provided information/analysis.
10. If any provision of these terms and conditions is held invalid or illegal or unenforceable for any reason by any court of competent jurisdiction, such provision shall be severed and the remainder of provisions of the terms and conditions shall continue in full force and effect as if the Term of Use had been executed with the invalid, illegal or unenforceable provision eliminated.
11. If there are any discrepancies in the information provided, please bring it to attention of Datanet for suitable rectification measures.

Buy Online This Complete Book At
Datanet India eBooks Store

www.indiastatpublications.com

or go directly at

[http://www.indiastatpublications.com/
Assembly_factbook/Maharashtra/Osmanabad/ Osmanabad](http://www.indiastatpublications.com/Assembly_factbook/Maharashtra/Osmanabad/Osmanabad)



i **india**stat**elections**

ISBN - 978-93-5293-307-5



9789352933075