



Maharashtra

Assembly Factbook™

Paranda Assembly Constituency



Key Electoral Data of Paranda
Assembly Constituency (Vidhan Sabha)

Maharashtra
Assembly FactbookTM
Paranda Assembly Constituency



Paranda Vidhan Sabha

Editor & Director

Dr. R.K. Thukral

Research Editor

Dr. Shafeeq Rahman

Compiled, Researched and Published by Datanet India Pvt. Ltd.

D-100, 1st Floor,

Okhla Industrial Area, Phase-I,
New Delhi- 110020.

Ph.: 91-11- 43580781-84

Email : support@indiastatpublications.com

Website : www.indiastatelections.com

Online Book Store :

www.indiastatpublications.com

Report No. : AFB/MH-243-0125

ISBN : 978-93-5293-313-6

First Edition : January, 2018

Eighth Updated Edition : January, 2025

Price : Rs.11500/-

US\$ 310

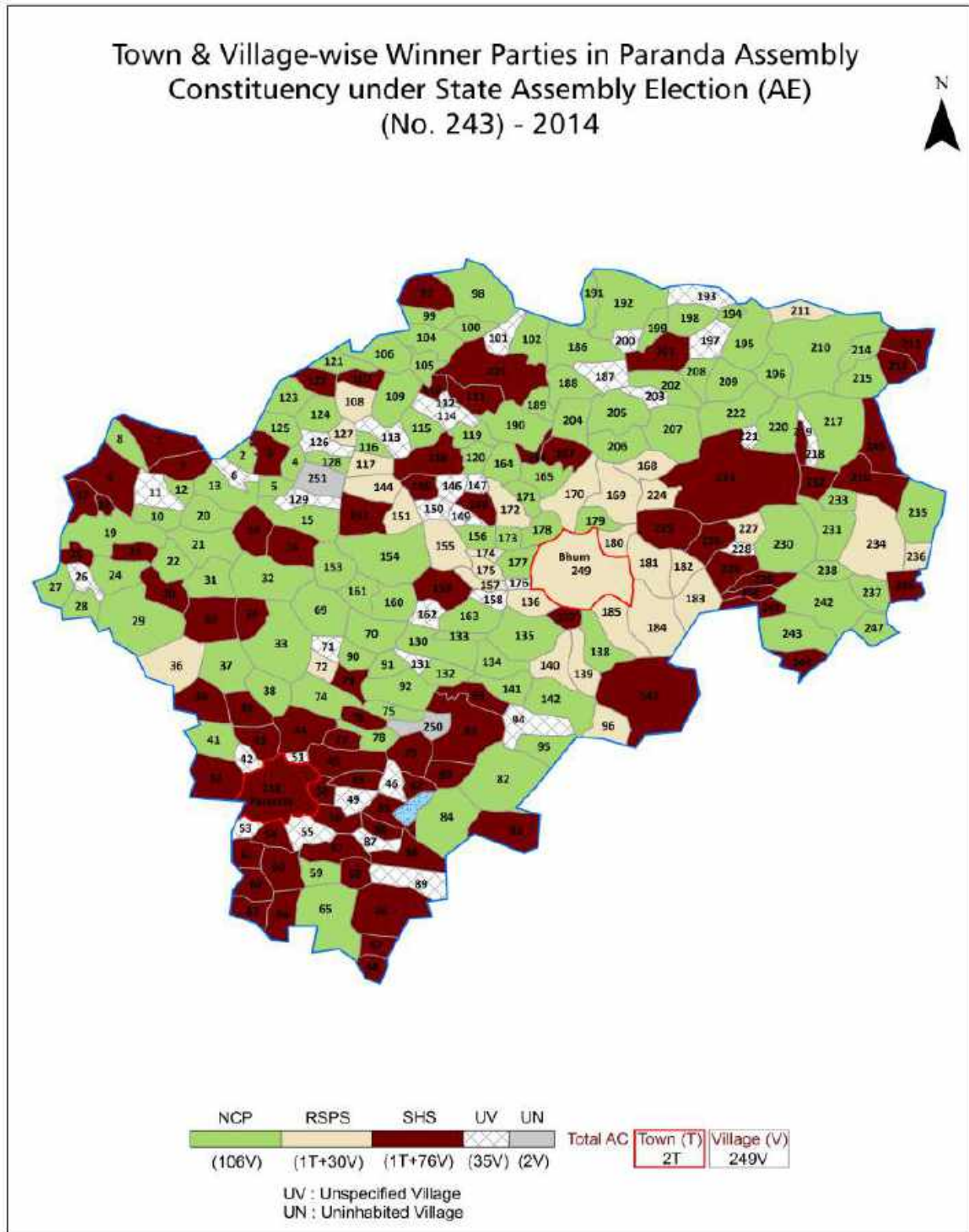
© Datanet India Pvt. Ltd.

All rights reserved. No part of this book may be reproduced, stored in a retrieval system or transmitted in any form or by any means, mechanical photocopying, photographing, scanning, recording or otherwise without the prior written permission of the publisher. Please refer to Disclaimer at page no. 219 for the use of this publication.

Printed in India

No.	Particulars	Page No.
	Introduction	
1	Assembly Constituency - (Vidhan Sabha) at a Glance Features of Assembly as per Delimitation Commission of India (2008)	1-2
	Location and Political Maps	
2	Location Map Boundaries of Assembly Constituency - (Vidhan Sabha in District Boundaries of Assembly Constituency under Parliamentary Constituency - (Lok Sabha) Town & Village-wise Winner Parties- 2024-PE, 2024-AE, 2019-PE, 2019-AE, 2014-PE and 2014-AE	3-10
	Administrative Setup (2011)	
3	District Sub-district Towns Villages Inhabited Villages Uninhabited Villages Village Panchayat Intermediate Panchayat	11-23
	Demographics (2011)	
4	Population Households Rural/Urban Population Towns and Villages by Population Size Sex Ratio (Total & 0-6 Years) Religious Population Social Population Literacy Rate	24-25
	Electoral Features	
5	Important Dates of Last Elections Held Electors by Gender Service Electors Voters Voters Turnout Polling Stations & Average Number of Electors per Polling Station Electors by Age Group Present Elected Representatives	26-31
	Historical Summary Election Results	
6	Vote Share of Major Parties Winning Margin (Number & Percentage Polarity of Parties Summary Result of Assembly Segment of Parliamentary Elections 2024, 2019, 2014, 2009, 2004 and 1999 Summary Result of Assembly Elections 2024, 2019, 2014, 2009, 2004, 1999, 1995, 1990, 1985, 1980, 1978, 1972, 1967 and 1962	32-53
	Polling Station Level Election Results	
7	Name and Number of Polling Station 2024-PE, 2024-AE, 2019-PE, 2019-AE, 2014-PE and 2014-AE Polling Station-wise Electors, Voters & Voters Turnout 2024-PE, 2024-AE, 2019-PE, 2019-AE, 2014-PE and 2014-AE Polling Station wise Elections Results 2024-PE, 2024-AE, 2019-PE, 2019-AE, 2014-PE & 2014-AE	54-197
	Share of Assembly Constituency	
8	Share of Assembly Constituency - (Vidhan Sabha) in State, District and Parliamentary Constituency - (Lok Sabha)	198
	Socio-Economic Amenities (2011)	
9	Access to Administrative Units Agricultural, Manufacturing and Industrial Commodities Demographic Indicators Education Health & Manpower Drinking Water Supply Sanitation Entertainment and Recreations Infrastructure Power Food Allocation Distribution and Marketing of Agriculture Commodities Infrastructure Transport and Road Infrastructure Communication Banking and Financial Services Land Use Irrigation Source	200-214
10	Abbreviation & Sources	216-217
11	Disclaimer	219

Location & Political Map



Administrative Setup

List of Village Panchayat & Intermediate Panchayat (Block) Name - 2011

Village Name	Village Panchayat Name	Intermediate Panchayat Name
Ainapurwadi	Pimpalwadi	Paranda
Aleshwar	Aleshwar	Paranda
Ambi	Ambi	Bhum
Anala	Anala	Paranda
Anandwadi	Anandwadi	Bhum
Andhora	Andhora	Paranda
Andhori	Andhori	Paranda
Andrud	Andrud	Bhum
Anjan soda	Anjan Soda	Bhum
Antargaon	Antargaon	Bhum
Antarwali	Antarwali	Bhum
Arangaon	Arangaon	Paranda
Arsoli	Arsoli	Bhum
Ashta	Ashta	Bhum
Ashtewadi	Ashtewadi	Bhum
Asu	Asu	Paranda
Awar pimpri	Awar Pimpri	Paranda
Bagalwadi	Bagalwadi	Bhum
Bangalwadi	Bangalwadi Donja	Paranda
Barhanpur	Barhanpur	Bhum
Bavi	Bavi	Bhum
Bavi	Bavi	Washi
Bawachi	Bawachi	Paranda
Bedarwadi	Bedarwadi	Bhum
Belgaon	Belgaon	Bhum
Bhandgaon	Bhandgaon	Paranda
Bhawanwadi	Bavi	Bhum
Bhawanwadi	Sukta	Bhum
Bhogalgaon	Bhongalgaon	Bhum

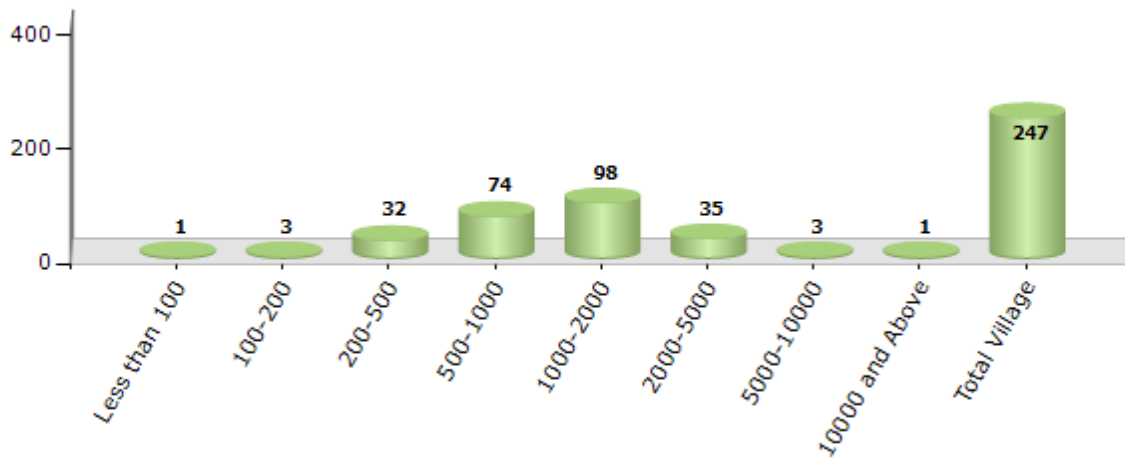
Contd....

Demographics

Number of Villages by Population Size - 2011

Less than 100	100-200	200-500	500-1000	1000-2000	2000-5000	5000-10000	10000 and Above	Total Village
1	3	32	74	98	35	3	1	247

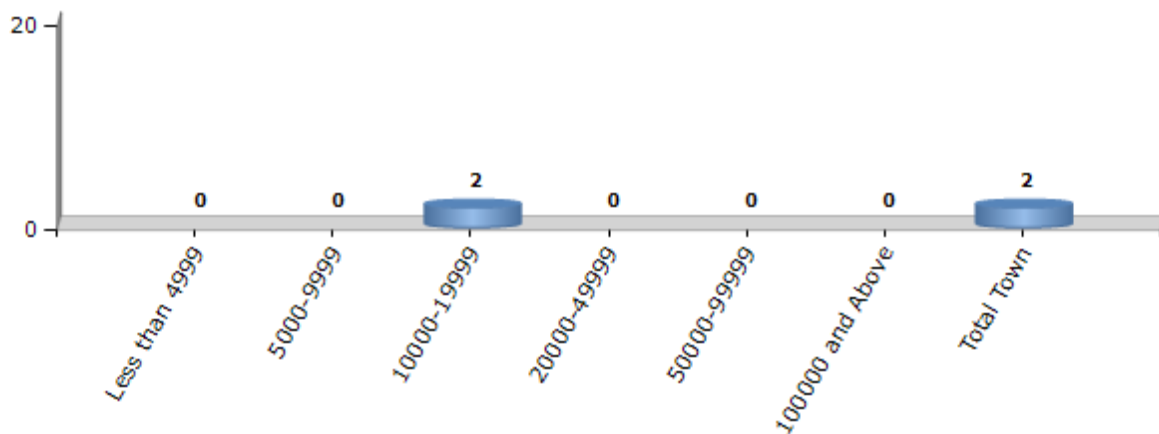
Number of Villages by Population Size - 2011



Number of Towns by Population Size - 2011

Less than 4999	5000-9999	10000-19999	20000-49999	50000-99999	100000 and Above	Total Town
0	0	2	0	0	0	2

Number of Towns by Population Size - 2011

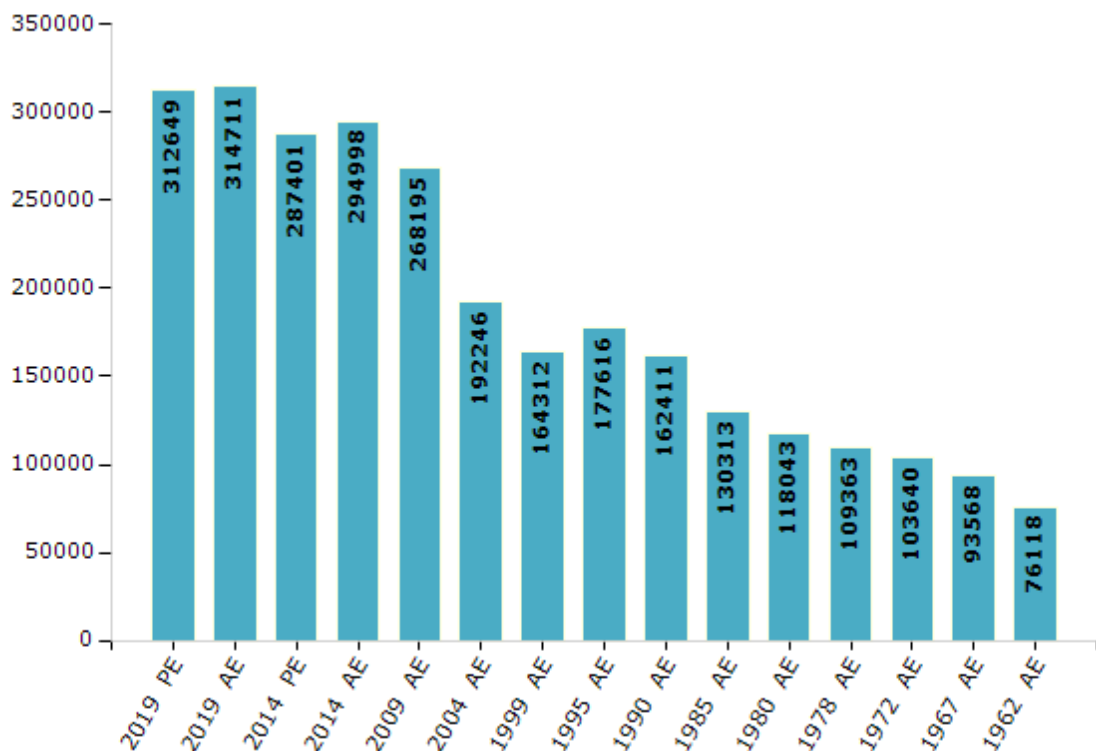


Electoral Features

Electors by Male & Female

Year	Male	Female	Others	Total	Year	Male	Female	Others	Total
2019 PE	166887	145761	1	312649	1999 AE	84419	79893	-	164312
2019 AE	167867	146843	1	314711	1995 AE	91166	86450	-	177616
2014 PE	155248	132153	0	287401	1990 AE	89710	72701	-	162411
2014 AE	158978	136018	2	294998	1985 AE	65715	64598	-	130313
2009 PE	-	-	-	-	1980 AE	59085	58958	-	118043
2009 AE	142381	125814	-	268195	1978 AE	55174	54189	-	109363
2004 PE	-	-	-	-	1972 AE	52046	51594	-	103640
2004 AE	100800	91446	-	192246	1967 AE	-	-	-	93568
1999 PE	-	-	-	-	1962 AE	-	-	-	76118

Number of Electors



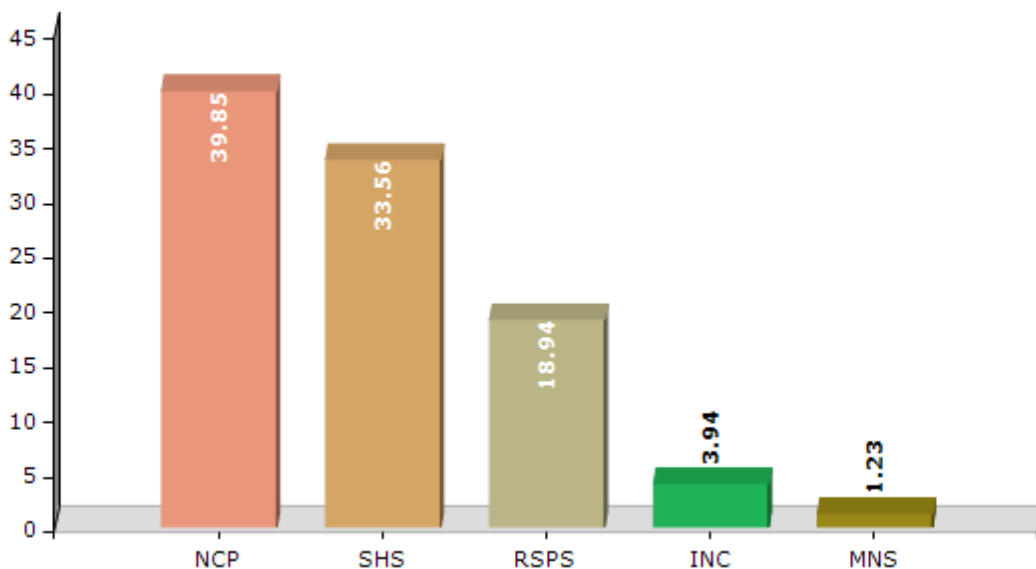
Note : AE : Assembly Election, PE : Assembly Segment of Parliamentary Election

Historical Summary Election Results

Summary Result of Assembly Election - 2014

Candidate Name	Party	Votes	Votes %
Mote Rahul Maharudra	NCP	78548	39.85
Patil Dnyaneshwar Raosaheb	SHS	66159	33.56
Balasaheb Bhagwantrao Patil	RSPS	37324	18.94
Choudhari Nuroddin M. Yunus M.Idris	INC	7760	3.94
Ganesh Dattatray Shendge	MNS	2426	1.23
Agwane Sangeeta Balaji	BSP	1256	0.64
Shinde Sambhaji Nanasaheb	IND	772	0.39
Rajguru Trimbakrao Kukade	HJP	695	0.35
Aryanraje Kisanrao Shinde	IND	536	0.27
Adv. Prabudha Sahebrao Ahire (Raja)	IND	481	0.24
	NOTA	1151	0.58

Votes Percentage of Top Parties - 2014



Polling Station Level Election Results

Number and Name of Polling Stations (PS) (2019 AE)

Number of Polling Stations	Name of Polling Stations	Number of Polling Stations	Name of Polling Stations
1	Zilla Parishad Primary School West Side Building	22	z.p.primary School South side Pargaon
2	Zilla Parishad Primary School Nali	23	z.p.primary school Rui
3	Zilla Parishad Primary School Wadgaon (nali)	24	Z.P.Primary School Jankapur
4	Zilla Parishad Primary School Giralgaon	25	z.p.primary School Middle Side Hatola
5	Zilla Parishad Primary School Jotibachiwadi	26	z.p.primary school south side pangari
6	Zilla Parishad Primary School dakshin Baju Pakharu	27	z.p.primary school Fakrabad
7	Zilla Parishad Primary School Uttar Baju Pakharud	28	z.p.primary school North side para
8	Zilla Parishad Primary School Malewadi	29	z.p.primary school North side para
9	Zilla Parishad Primary School South Side Nipani	30	z.p.primary school Middle side para
10	Zilla Parishad Primary School Lanjeshwar	31	z.p.primary school South side para
11	Zilla Parishad Primary School Andrud	32	z.p.primary school New Billding southside Lakhanag
12	Zilla Parishad Primary School Andrud Room NO.3	33	z.p.primary school north side Lakhanagaon
13	Zilla Parishad Primary School East Side Of New Bui	34	z.p.primary school East side Shendi
14	Zilla Parishad Primary School East Side OF South S	35	z.p.primary school North sidePimpalagaon (k)
15	Zilla Parishad Primary School. West Side Of South	36	z.p.primary school North sidePimpalagaon (k)
16	Zilla Parishad Center Primary School West Side	37	z.p.primary school East side Dahifl
17	Zilla Parishad Center Primary School North side	38	Zilla Parishad Primary SchoolAnjansonda
18	Zilla Parishad Primary School North Side Girwali	39	z.p.primary school West side Ghatapimpari
19	Zilla Parishad Primary School South Side Girwali	40	z.p.primary school East side Ghatapimpari
20	Z P Primary School North Side Pargaon	41	Zilla Parishad Primary School West Side Chandwad
21	z.p.primary School middle side pargaon	42	Zilla Parishad Primary School Ghatnandur

Contd....

Polling Station Level Election Results

Polling Station-wise Votes Secured by Overall Top Five Parties in Paranda Assembly in Assembly Election (AE) under Osmanabad Parliamentary Constituency in Maharashtra (2019)

Number of Polling Station	Winner - Tanaji Jaywant Sawant (SHS)	Runner-up - Rahul Maharudra Mote (NCP)	3rd - Suryakant (Suresh Bhou) Chandrakant Kambale (VBA)	4th - Mahadeo Shankar Lokhande (BSP)	5th - Gurudas Sambhaji Kamble (BVA)	NOTA	Other	Total Votes Secured
36	314	101	49	2	1	7	0	474
37	372	263	14	5	9	7	5	675
38	320	421	13	8	4	9	10	785
39	491	283	17	2	3	6	4	806
40	298	205	53	5	1	2	6	570
41	153	284	138	4	3	0	8	590
42	308	289	266	1	11	15	29	919
43	164	277	8	2	2	3	4	460
44	273	399	40	1	3	8	6	730
45	353	162	38	2	6	8	10	579
46	380	287	20	3	6	7	17	720
47	487	257	52	3	2	5	9	815
48	311	165	17	0	2	7	2	504
49	256	166	50	3	1	4	2	482
50	388	187	103	5	1	17	17	718
51	171	67	219	5	2	4	7	475
52	189	123	126	2	9	4	4	457
53	261	131	98	7	3	8	7	515
54	407	275	56	6	4	11	9	768
55	249	223	8	4	3	2	2	491
56	238	140	55	5	1	5	4	448
57	337	350	7	2	2	2	2	702
58	327	200	52	3	5	22	17	626
59	307	262	15	0	7	3	8	602
60	322	318	19	13	10	10	15	707
61	204	215	178	1	7	10	20	635
62	233	157	12	1	2	4	2	411
63	426	303	53	8	6	9	9	814
64	262	212	5	4	2	6	3	494
65	136	110	5	1	2	0	2	256
66	273	291	22	3	2	3	3	597
67	229	70	23	3	3	5	1	334
68	177	163	5	3	3	2	7	360
69	245	263	11	3	6	12	6	546
70	203	110	10	6	0	3	10	342

Contd....

Polling Station Level Election Results

Winner, Runner-up and 3rd Party Position & Winning Margin According to Polling Stations in Paranda Assembly in Assembly Election (AE) under Osmanabad Parliamentary Constituency in Maharashtra (2019)

Polling Station Number	Winner Party	Winner Votes (%)	Runner-up Party	Runner-up Votes (%)	Winning Margin Votes (%)	Third Party	Third Party Votes (%)	Other Votes (%)
71	SHS	252 (45.9)	NCP	241 (43.9)	11 (2)	VBA	30 (5.46)	26 (4.74)
72	SHS	236 (48.76)	VBA	130 (26.86)	106 (21.9)	NCP	102 (21.07)	16 (3.31)
73	NCP	229 (56.82)	SHS	102 (25.31)	127 (31.51)	VBA	64 (15.88)	8 (1.99)
74	SHS	437 (62.88)	NCP	200 (28.78)	237 (34.1)	VBA	21 (3.02)	37 (5.32)
75	SHS	223 (51.03)	NCP	174 (39.82)	49 (11.21)	VBA	28 (6.41)	12 (2.75)
76	SHS	391 (52.06)	NCP	324 (43.14)	67 (8.92)	VBA	9 (1.2)	27 (3.6)
77	SHS	244 (56.35)	NCP	156 (36.03)	88 (20.32)	VBA	16 (3.7)	17 (3.93)
78	NCP	188 (46.88)	VBA	96 (23.94)	92 (22.94)	SHS	95 (23.69)	22 (5.49)
79	SHS	396 (62.36)	NCP	210 (33.07)	186 (29.29)	VBA	22 (3.46)	7 (1.1)
80	SHS	201 (51.8)	NCP	173 (44.59)	28 (7.21)	VBA	9 (2.32)	5 (1.29)
81	SHS	295 (66.89)	NCP	127 (28.8)	168 (38.09)	VBA	12 (2.72)	7 (1.59)
82	SHS	192 (45.71)	NCP	134 (31.9)	58 (13.81)	VBA	71 (16.9)	23 (5.48)
83	SHS	344 (59.31)	NCP	202 (34.83)	142 (24.48)	VBA	20 (3.45)	14 (2.41)
84	NCP	333 (50.61)	SHS	298 (45.29)	35 (5.32)	VBA	15 (2.28)	12 (1.82)
85	SHS	137 (35.86)	NCP	119 (31.15)	18 (4.71)	VBA	116 (30.37)	10 (2.62)
86	VBA	224 (52.46)	SHS	128 (29.98)	96 (22.48)	NCP	59 (13.82)	16 (3.75)
87	VBA	196 (65.99)	SHS	76 (25.59)	120 (40.4)	NCP	12 (4.04)	13 (4.38)
88	VBA	241 (53.56)	NCP	98 (21.78)	143 (31.78)	SHS	79 (17.56)	32 (7.11)
89	SHS	322 (53.05)	NCP	257 (42.34)	65 (10.71)	VBA	9 (1.48)	19 (3.13)
90	SHS	213 (33.86)	VBA	209 (33.23)	4 (0.63)	NCP	187 (29.73)	20 (3.18)
91	SHS	480 (53.87)	NCP	353 (39.62)	127 (14.25)	VBA	31 (3.48)	27 (3.03)
92	SHS	332 (41.76)	NCP	327 (41.13)	5 (0.63)	VBA	106 (13.33)	30 (3.77)
93	SHS	433 (65.31)	NCP	201 (30.32)	232 (34.99)	VBA	14 (2.11)	15 (2.26)
94	SHS	226 (44.66)	NCP	180 (35.57)	46 (9.09)	VBA	91 (17.98)	9 (1.78)
95	NCP	234 (49.89)	SHS	231 (49.25)	3 (0.64)	IND (PND)	1 (0.21)	3 (0.64)
96	SHS	244 (54.34)	NCP	154 (34.3)	90 (20.04)	VBA	42 (9.35)	9 (2)
97	SHS	293 (57.12)	NCP	212 (41.33)	81 (15.79)	VBA	1 (0.19)	7 (1.36)
98	SHS	335 (79.01)	NCP	71 (16.75)	264 (62.26)	VBA	12 (2.83)	6 (1.42)
99	SHS	380 (69.47)	NCP	155 (28.34)	225 (41.13)	VBA	6 (1.1)	6 (1.1)
100	SHS	245 (59.76)	NCP	114 (27.8)	131 (31.96)	VBA	44 (10.73)	7 (1.71)
101	SHS	306 (76.69)	NCP	66 (16.54)	240 (60.15)	VBA	24 (6.02)	3 (0.75)
102	SHS	363 (57.71)	NCP	237 (37.68)	126 (20.03)	VBA	17 (2.7)	12 (1.91)
103	SHS	336 (54.11)	NCP	165 (26.57)	171 (27.54)	VBA	98 (15.78)	22 (3.54)
104	SHS	279 (70.81)	NCP	110 (27.92)	169 (42.89)	BSP	2 (0.51)	3 (0.76)
105	SHS	298 (76.61)	NCP	70 (17.99)	228 (58.62)	VBA	13 (3.34)	8 (2.06)

Contd....

Socio-Economic Amenities - Rural

Access to Education Facilities

Particulars	Number of Villages (% of Population)				
	Available	Not Available	If Not Available (Distance of Nearest Facility)		
			A	B	C
Govt. Primary School	247 (100)	0 (0)	0 (0)	0 (0)	0 (0)
Private Primary School	4 (10)	243 (90)	0 (0)	0 (0)	0 (0)
Govt. Middle School	184 (90)	63 (10)	34 (5)	6 (1)	11 (2)
Private Middle School	3 (3)	244 (97)	8 (1)	3 (0)	0 (0)
Govt. Secondary School	67 (50)	180 (50)	37 (11)	36 (9)	34 (10)
Private Secondary School	8 (4)	239 (96)	33 (7)	23 (6)	9 (3)
Govt. Senior Secondary School	15 (20)	232 (80)	13 (3)	63 (24)	57 (21)
Private Senior Secondary School	2 (2)	245 (98)	21 (5)	49 (16)	28 (10)
Govt. Arts and Science Degree College	0 (0)	247 (100)	1 (1)	21 (7)	106 (47)
Private Arts and Science Degree College	0 (0)	247 (100)	3 (0)	34 (12)	82 (33)
Govt. Engineering College	0 (0)	247 (100)	0 (0)	2 (1)	117 (50)
Private Engineering College	0 (0)	247 (100)	1 (0)	2 (1)	125 (48)
Govt. Medicine College	0 (0)	247 (100)	0 (0)	1 (0)	174 (75)
Private Medicine College	0 (0)	247 (100)	2 (0)	1 (1)	69 (24)
Govt. Management Institute	0 (0)	247 (100)	0 (0)	1 (0)	174 (75)
Private Management Institute	0 (0)	247 (100)	2 (0)	1 (1)	69 (24)
Govt. Polytechnic	0 (0)	247 (100)	4 (2)	4 (1)	121 (50)
Private Polytechnic	0 (0)	247 (100)	0 (0)	6 (3)	112 (44)
Govt. Vocational Training School/ITI	4 (1)	243 (99)	5 (1)	35 (13)	149 (63)
Private Vocational Training School/ITI	2 (5)	245 (95)	0 (0)	14 (4)	39 (13)
Govt. Non Formal Training Centre	0 (0)	247 (100)	1 (0)	12 (4)	192 (80)
Private Non Formal Training Centre	0 (0)	247 (100)	1 (0)	6 (3)	35 (12)
Govt. School For Disabled	0 (0)	247 (100)	1 (0)	13 (4)	151 (65)
Private School For Disabled	0 (0)	247 (100)	1 (0)	20 (8)	61 (23)
Government Others	0 (0)	247 (100)	0 (0)	0 (0)	0 (0)
Private Others	76 (31)	171 (69)	0 (0)	0 (0)	0 (0)

Note : Distance A : Less than 5 km; B : Between 5-10 km; C : 10+ km.; Source : Data Analysis is based on 2011 Census.

DISCLAIMER

The Terms of Use and Disclaimer of Datanet India Private Limited (hereinafter referred to as "Datanet") for use of this analysis report of **Paranda Assembly Constituency (Paranda Vidhan Sabha)** :-

1. **Assembly Factbook™** is a Registered Trade Mark owned by Datanet.
2. All the maps are sketched and graphical representation only and have not been drawn to the scale and also not to represent the actual geographical area or boundary of the unit.
3. The data for the aforesaid analysis is based on authentic sources and has been culled from the various publications of Census, CSO and NSSO for district and block level data, various central and state government departments, Central & State Elections Commissions and the concerned Returning Officers' releases, Electoral Rolls, Election results and allied publications, internal assessment, surveys, estimates and analysis. Therefore, certain adjustment of data at micro level may have been done to arrive closer to the macro data.
4. Data have been provided on an "As Is" and "As AVAILABLE" basis
5. The colours shown in the maps or diagram and charts of a particular party, alliance or AC are indicative and do not represent them.
6. This publication which includes maps, sheets, graphs and data would be the property under copyright of Datanet only. The user may use these for its internal study, analysis and research purposes. It's public display, re-selling or any commercial uses by the user are not allowed.
7. Datanet has taken due care and caution in compilation and processing of data and allied information, but does not guarantee the accuracy, adequacy or completeness of any information/analysis and will be not responsible for any errors or omissions or for the results obtained from the use of such information/analysis.
8. All the contents for the publication have been culled from various authentic sources and Datanet reasonably believes such sources to be reliable, but does not make any representations, express or implied as to the accuracy or fitness of use of such information. The information or contents of the information/analysis do not constitute advice and should not be relied upon in making (or refraining from making) any decision. Any reliance placed upon the information provided by Datanet is the sole responsibility and strictly at the user's risk.
9. In no event will Datanet be liable for any damages (including, without limitation, damages for loss of business projects, or loss of profits) arising in contract, tort or otherwise from the use of or inability to use any of its contents, or from any action taken (or refrained from being taken) as a result of using the analysis or any of its contents. Datanet its directors, owners, editors, officials, employees, distributor and agents or any associate will not be liable for any errors in the information contained or any consequences arising from the use of the contents of the provided information/analysis.
10. If any provision of these terms and conditions is held invalid or illegal or unenforceable for any reason by any court of competent jurisdiction, such provision shall be severed and the remainder of provisions of the terms and conditions shall continue in full force and effect as if the Term of Use had been executed with the invalid, illegal or unenforceable provision eliminated.
11. If there are any discrepancies in the information provided, please bring it to attention of Datanet for suitable rectification measures.

**Buy Online This Complete Book At
Datanet India eBooks Store**

www.indiastatpublications.com

or go directly at

[http://www.indiastatpublications.com/
Assembly_factbook/Maharashtra/Osmanabad/ Paranda](http://www.indiastatpublications.com/Assembly_factbook/Maharashtra/Osmanabad/Paranda)

 **indiastat**elections

ISBN : 978-93-5293-313-6

