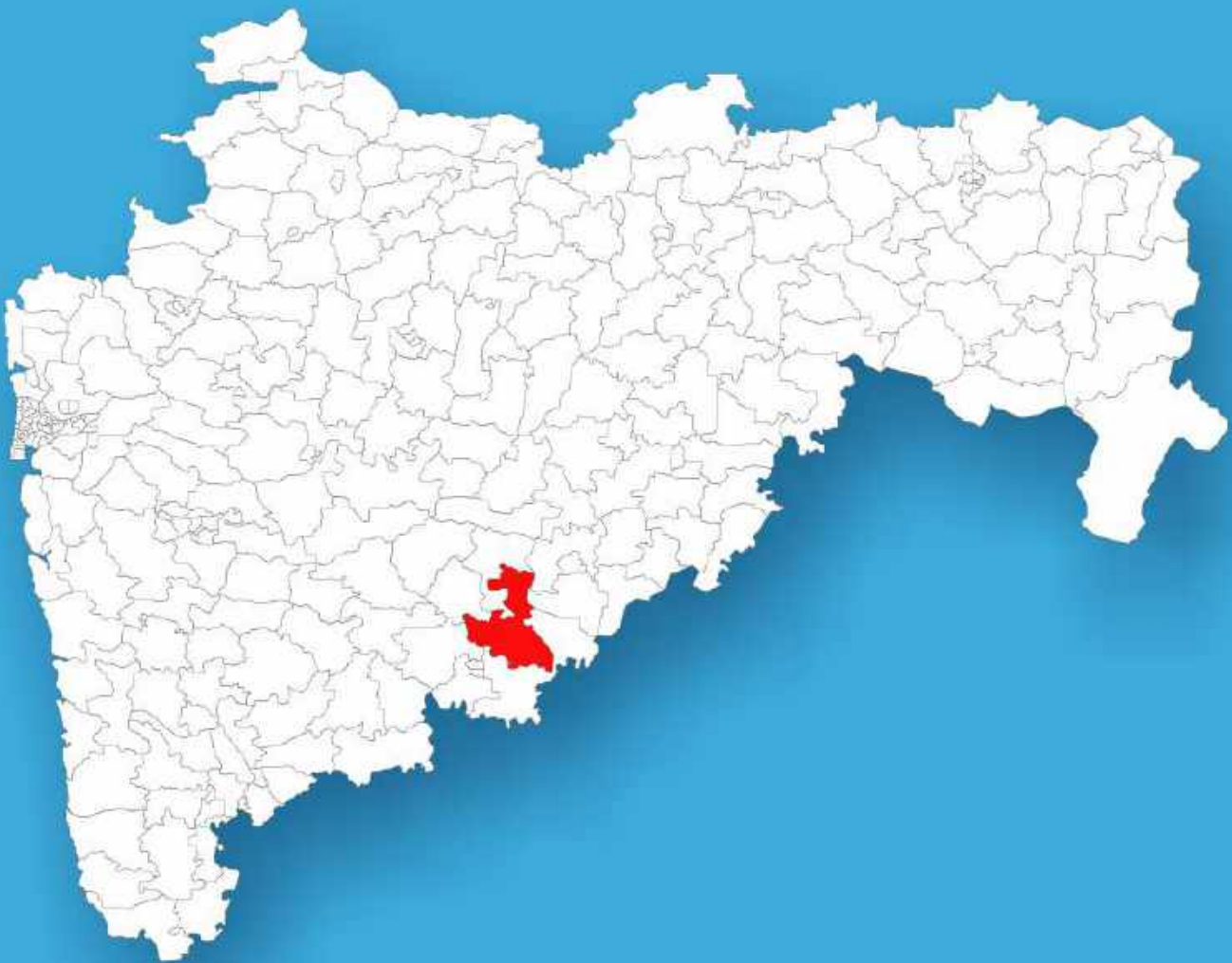




Maharashtra

Assembly Factbook™

Tuljapur Assembly Constituency



Key Electoral Data of Tuljapur
Assembly Constituency (Vidhan Sabha)

Maharashtra

Assembly Factbook™

Tuljapur Assembly Constituency



Tuljapur Vidhan Sabha

Editor & Director

Dr. R.K. Thukral

Research Editor

Dr. Shafeeq Rahman

Compiled, Researched and Published by Datanet India Pvt. Ltd.

D-100, 1st Floor,

Okhla Industrial Area, Phase-I,
New Delhi- 110020.

Ph.: 91-11- 43580781-84

Email : support@indiastatpublications.com

Website : www.indiastatelections.com

Online Book Store :

www.indiastatpublications.com

Report No. : AFB/MH-241-0125

ISBN : 978-93-5293-361-7

First Edition : January, 2018

Eighth Updated Edition : January, 2025

Price : Rs.11500/-

US\$ 310

© Datanet India Pvt. Ltd.

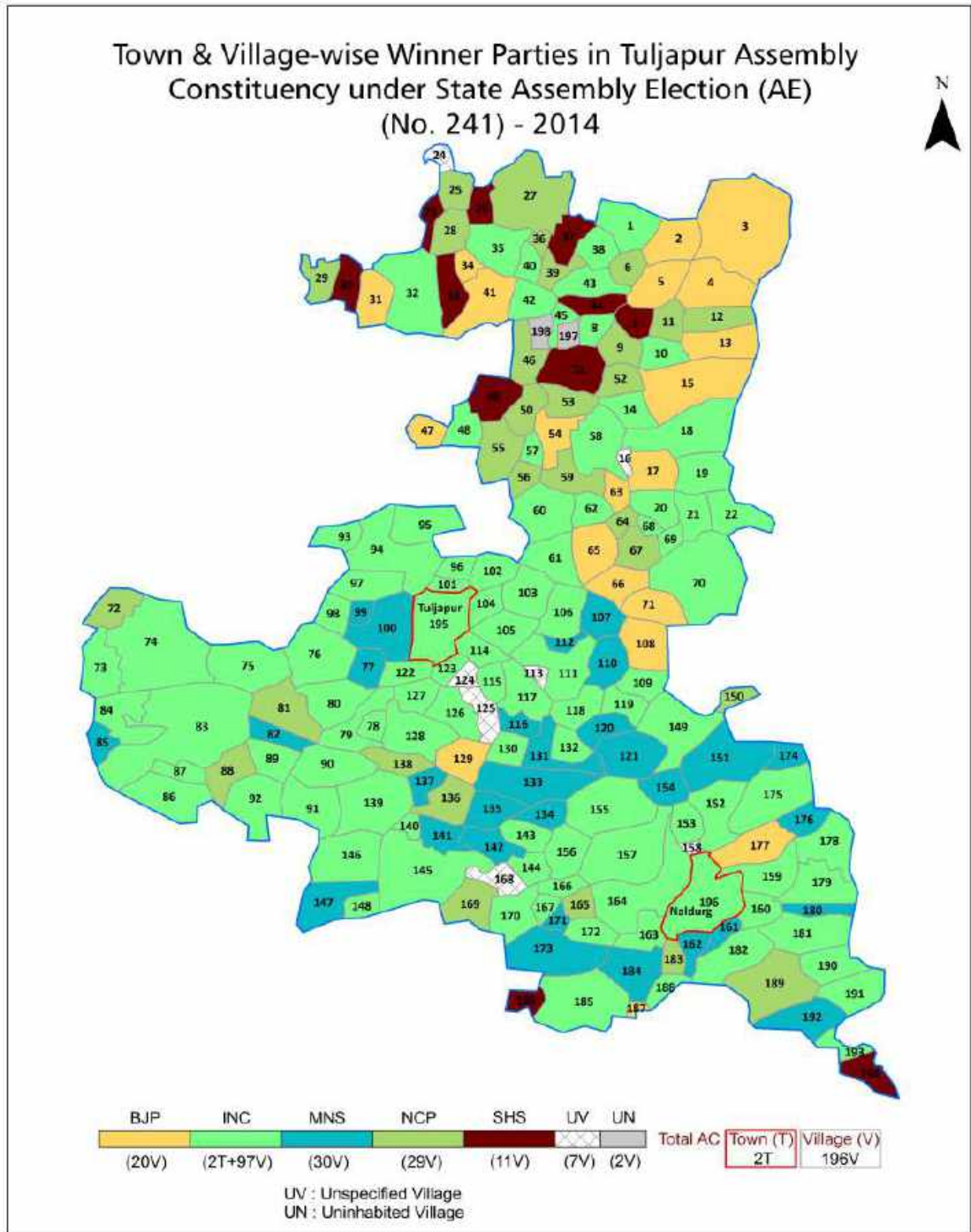
All rights reserved. No part of this book may be reproduced, stored in a retrieval system or transmitted in any form or by any means, mechanical photocopying, photographing, scanning, recording or otherwise without the prior written permission of the publisher. Please refer to Disclaimer at page no. 188 for the use of this publication.

Printed in India

Contents

No.	Particulars	Page No.
	Introduction	
1	Assembly Constituency - (Vidhan Sabha) at a Glance Features of Assembly as per Delimitation Commission of India (2008)	1-2
	Location and Political Maps	
2	Location Map Boundaries of Assembly Constituency - (Vidhan Sabha in District Boundaries of Assembly Constituency under Parliamentary Constituency - (Lok Sabha) Town & Village-wise Winner Parties- 2024-PE, 2024-AE, 2019-PE, 2014-PE and 2014-AE	3-10
	Administrative Setup (2011)	
3	District Sub-district Towns Villages Inhabited Villages Uninhabited Villages Village Panchayat Intermediate Panchayat	11-21
	Demographics (2011)	
4	Population Households Rural/Urban Population Towns and Villages by Population Size Sex Ratio (Total & 0-6 Years) Religious Population Social Population Literacy Rate	22-23
	Electoral Features	
5	Important Dates of Last Elections Held Electors by Gender Service Electors Voters Voters Turnout Polling Stations & Average Number of Electors per Polling Station Electors by Age Group Present Elected Representatives	24-29
	Historical Summary Election Results	
6	Vote Share of Major Parties Winning Margin (Number & Percentage Polarity of Parties Summary Result of Assembly Segment of Parliamentary Elections 2024, 2019, 2014, 2009, 2004 and 1999 Summary Result of Assembly Elections 2024, 2019, 2014, 2009, 2004, 1999, 1995, 1990, 1985, 1980, 1978, 1972, 1967 and 1962	30-51
	Polling Station Level Election Results	
7	Name and Number of Polling Station 2024-PE, 2024-AE, 2019-PE, 2014-PE and 2014-AE Polling Station-wise Electors, Voters & Voters Turnout 2024-PE, 2024-AE, 2019-PE, 2014-PE and 2014-AE Polling Station wise Elections Results 2024-PE, 2024-AE, 2019-PE, 2014-PE and 2014-AE	52-166
	Share of Assembly Constituency	
8	Share of Assembly Constituency - (Vidhan Sabha) in State, District and Parliamentary Constituency - (Lok Sabha)	167
	Socio-Economic Amenities (2011)	
9	Access to Administrative Units Agricultural, Manufacturing and Industrial Commodities Demographic Indicators Education Health & Manpower Drinking Water Supply Sanitation Entertainment and Recreations Infrastructure Power Food Allocation Distribution and Marketing of Agriculture Commodities Infrastructure Transport and Road Infrastructure Communication Banking and Financial Services Land Use Irrigation Source	169-183
10	Abbreviation & Sources	185-186
11	Disclaimer	188

Location & Political Map



Administrative Setup

List of Village Panchayat & Intermediate Panchayat (Block) Name - 2011

Village Name	Village Panchayat Name	Intermediate Panchayat Name
Aliyabad	Aliyabad	Tuljapur
Ambewadi	Ambewadi	Osmanabad
Amrutwadi	Amrutwadi	Tuljapur
Andur	Andur	Tuljapur
Ansurda	Ansurda	Osmanabad
Apsinga	Apsinga	Tuljapur
Arali Bk.	Arali Bk	Tuljapur
Arali Kh.	Arali Kh	Tuljapur
Arbali	Arbali	Tuljapur
Arni	-	Osmanabad
Babhalgaon	Babhalgaon	Tuljapur
Bamani	Bamani	Osmanabad
Baramgaon Bk.	Baramgaon	Osmanabad
Baramgaon Kh.	Nandurga	Osmanabad
Barul	Barul	Tuljapur
Baswantwadi	Baswantwadi	Tuljapur
Bavi Dhoki	-	Osmanabad
Bembli	Bembali	Osmanabad
Bhandari	-	Osmanabad
Bhandarwadi	-	Osmanabad
Bhatambri	Bhtambri	Tuljapur
Bijanwadi	Bijanwadi	Tuljapur
Bolegaon	Bolegaon	Tuljapur
Borgaon	Borgaon	Tuljapur
Borgaon raje	Boregaon	Osmanabad
Bori	Bori	Tuljapur
Borkheda	-	Osmanabad
Bornadwadi	Bornadwadi	Tuljapur
Bornadwadi (Nal)	Bornadiwadi	Tuljapur

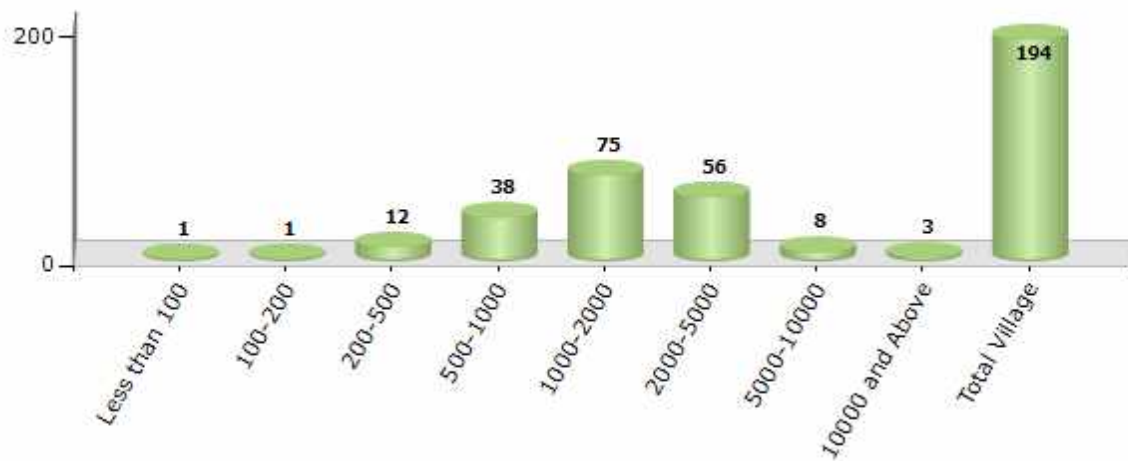
Contd....

Demographics

Number of Villages by Population Size - 2011

Less than 100	100-200	200-500	500-1000	1000-2000	2000-5000	5000-10000	10000 and Above	Total Village
1	1	12	38	75	56	8	3	194

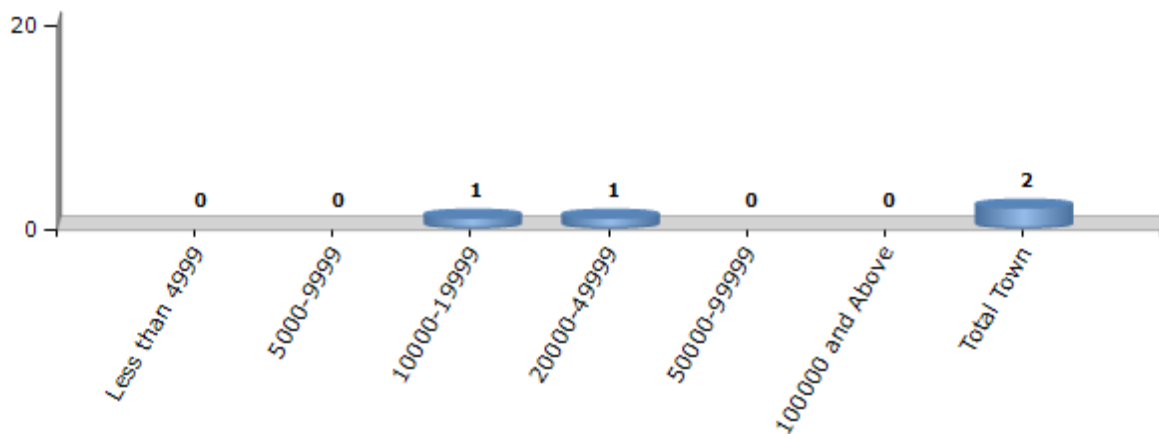
Number of Villages by Population Size - 2011



Number of Towns by Population Size - 2011

Less than 4999	5000-9999	10000-19999	20000-49999	50000-99999	100000 and Above	Total Town
0	0	1	1	0	0	2

Number of Towns by Population Size - 2011

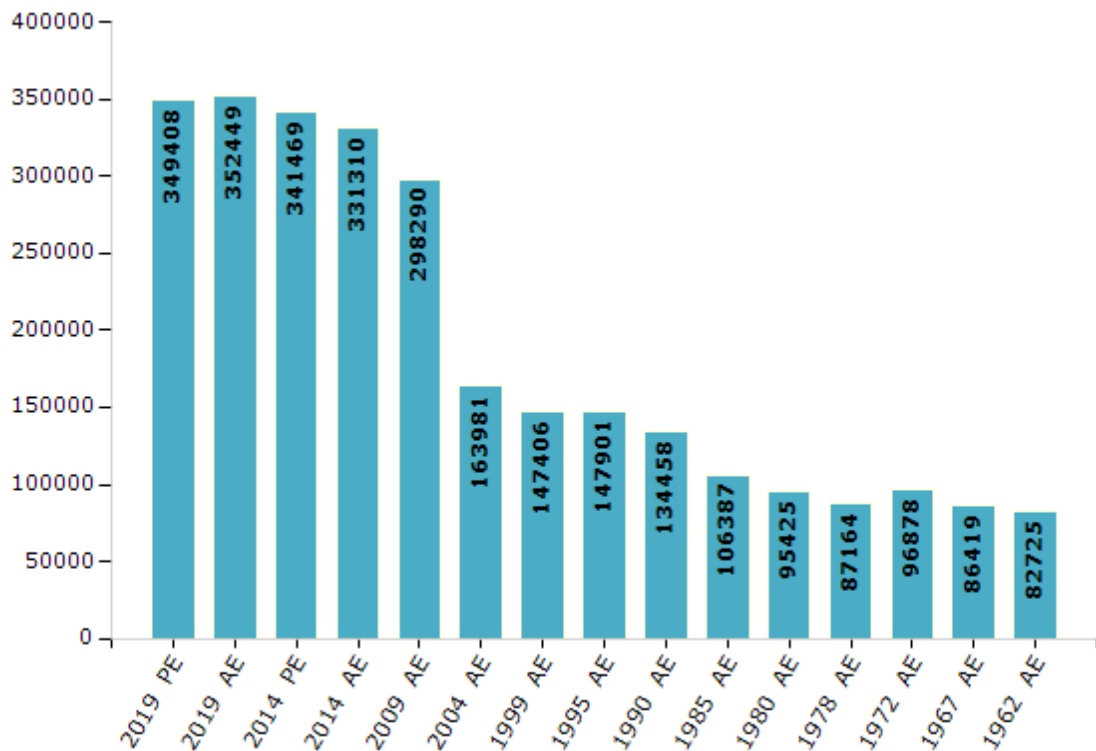


Electoral Features

Electors by Male & Female

Year	Male	Female	Others	Total	Year	Male	Female	Others	Total
2019 PE	186943	162457	8	349408	1999 AE	75094	72312	-	147406
2019 AE	188504	163938	7	352449	1995 AE	75138	72763	-	147901
2014 PE	174478	166984	7	341469	1990 AE	68565	65893	-	134458
2014 AE	179237	152066	7	331310	1985 AE	53084	53303	-	106387
2009 PE	-	-	-	-	1980 AE	47918	47507	-	95425
2009 AE	159017	139273	-	298290	1978 AE	44468	42696	-	87164
2004 PE	-	-	-	-	1972 AE	49459	47419	-	96878
2004 AE	87391	76590	-	163981	1967 AE	-	-	-	86419
1999 PE	-	-	-	-	1962 AE	-	-	-	82725

Number of Electors



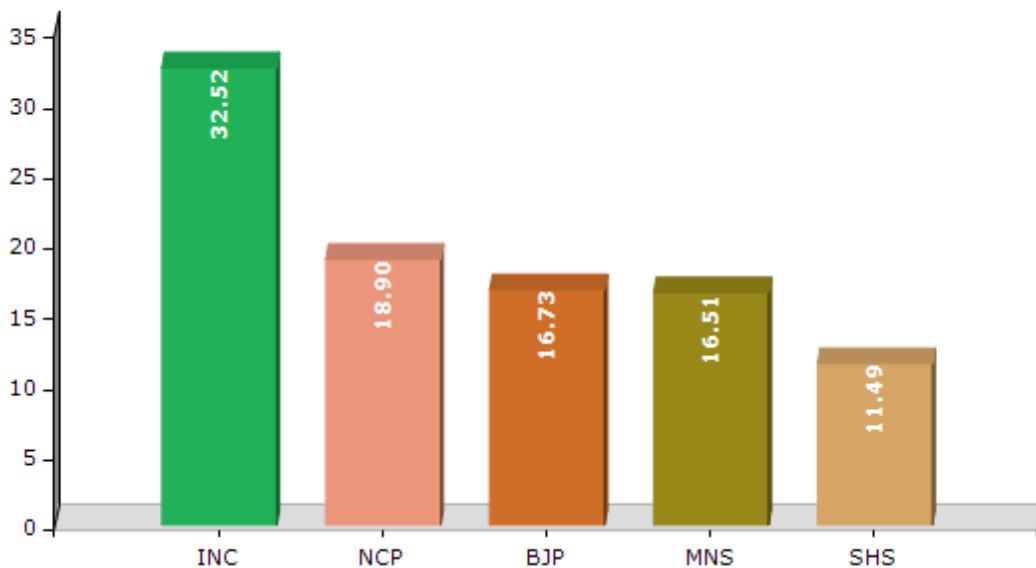
Note : AE : Assembly Election, PE : Assembly Segment of Parliamentary Election

Historical Summary Election Results

Summary Result of Assembly Election - 2014

Candidate Name	Party	Votes	Votes %
Chavan Madhukarrao Deorao	INC	70701	32.52
Gore Jeevanrao Vishwanathrao	NCP	41091	18.9
Nimbalkar Sanjay Prakash	BJP	36380	16.73
Devanand Sahebrao Rochkari	MNS	35895	16.51
Patil Sudhir Keshavrao	SHS	24991	11.49
Dornalikar Premanand Balwantrao	BSP	2405	1.11
Adv. Rameshwar Dhondiba Shete	IND	1051	0.48
Kasbe Satish Shripati	MVA	893	0.41
Chandane Pintu Pandurang	IND	769	0.35
Subrabai Shivaji Rathod	IND	629	0.29
Renuke Sanjay Suresh	IND	471	0.22
Kiran Jadhav	IND	433	0.2
Rahul Nagnath Jawan	HJP	385	0.18
	NOTA	1314	0.6

Votes Percentage of Top Parties - 2014



Polling Station Level Election Results

Number and Name of Polling Stations (PS) (2014 AE)

Number of Polling Stations	Name of Polling Stations	Number of Polling Stations	Name of Polling Stations
1	Zilla Parishad Primary School South Side Rui Dhoki	21	Zilla Parishad Primary School East Side Tugaion
2	Zilla Parishad Primary School Special East Side Ter	22	Zilla Parishad Primary School West Side Tugaion
3	Zilla Parishad Primary School Special West Side Ter	23	Zilla Parishad Primary School South Side Kini
4	Grampanchayat Karyalaya Ter	24	Zilla Parishad Primary School North Side Kini
5	Zilla Parishad Girls School Central Side Ter	25	Zilla Parishad Primary School West Side Hinglajwadi
6	Zilla Parishad Primary School Peth South Side Ter	26	Zilla Parishad Primary School East Side Hinglajwadi
7	Zilla Parishad Primary School Peth North Side Ter	27	Zilla Parishad Primary School East Side Bhandarwadi
8	Zilla Parishad Primary School Opposite Bullinding North Side Peth Ter	28	Zilla Parishad Primary School West Side Bhandarwadi
9	Zilla Parishad Primary School Boys East Side Ter	29	Zilla Parishad Primary School East Side Takali Dhoki
10	Zilla Parishad Primary School North Side Kond	30	Zilla Parishad Primary School East Side Yevati
11	Zilla Parishad Primary School South Side Kond	31	Zilla Parishad Primary School West Side Yevati
12	G. P. Pra. Shala Kond Madhali Baju	32	Zilla Parishad Primary School West Side Nitali
13	Jilha Parishad Prathamik Shala Navin Imarat Dakshin Baju Kond	33	Zilla Parishad Primary School East Side Nitali
14	Zilla Parishad Primary School South Side Sumbha	34	Zilla Parishad Primary School West Side Irla
15	Zilla Parishad Primary School North Side Sumbha	35	Zilla Parishad Primary School East Side Irla
16	G. P. Pra. Shala Ujavi Baju Arani	36	Zilla Parishad Primary School South Side Kolewadi
17	Jilha Parishad Prathamik Shala Karyalay Arani	37	Zilla Parishad Primary School Central Side Vanewadi
18	Zilla Parishad Primary School South Side Room Arni	38	Zilla Parishad Primary School East Side Dakwadi
19	Zilla Parishad Primary School East Side Ramwadi	39	Zilla Parishad Primary School West Side Pavarwadi
20	Zilla Parishad Primary School East Side Mulewadi	40	Zilla Parishad Primary School North Side Varuda

Contd....

Polling Station Level Election Results

Polling Station-wise Votes Secured by Overall Top Five Parties in Tuljapur Assembly in Assembly Election (AE) under Osmanabad Parliamentary Constituency in Maharashtra (2014)

Number of Polling Station	Winner - Chavan Madhukarrao Deorao (INC)	Runner-up - Gore Jeevanrao Vishwanathrao (NCP)	3rd - Nimbalkar Sanjay Prakash (BJP)	4th - Devanand Sahebrao Rochkari (MNS)	5th - Patil Sudhir Keshavrao (SHS)	NOTA	Other	Total Votes Secured
36	160	177	100	21	129	4	12	603
37	330	219	116	8	109	4	9	795
38	65	98	54	38	45	0	6	306
39	83	92	173	13	118	0	5	484
40	117	125	71	98	192	2	15	620
41	172	104	37	104	99	1	68	585
42	280	56	238	8	76	4	4	666
43	377	94	178	21	60	7	40	777
44	271	136	131	11	85	8	8	650
45	314	120	214	11	96	7	16	778
46	37	43	101	31	135	6	18	371
47	45	79	131	81	111	7	14	468
48	58	124	44	11	54	4	6	301
49	137	125	303	39	209	5	16	834
50	232	137	122	11	177	11	92	782
51	138	146	303	17	55	3	6	668
52	186	148	228	28	96	4	15	705
53	195	82	312	19	130	4	8	750
54	303	74	117	6	90	0	33	623
55	200	134	270	26	119	4	8	761
56	276	105	154	12	112	8	18	685
57	135	170	80	13	482	2	18	900
58	157	118	30	94	195	1	7	602
59	94	129	13	69	122	6	7	440
60	93	174	198	35	93	2	5	600
61	110	207	88	20	65	1	10	501
62	377	389	15	16	21	3	13	834
63	194	36	265	17	43	1	8	564
64	266	45	207	12	63	5	21	619
65	176	136	136	11	101	4	5	569
66	329	167	72	8	63	5	12	656
67	208	302	85	8	202	8	15	828
68	427	129	135	32	180	2	16	921
69	411	368	50	10	75	2	18	934
70	134	290	97	10	84	5	7	627

Contd....

Polling Station Level Election Results

Winner, Runner-up and 3rd Party Position & Winning Margin According to Polling Stations in Tuljapur Assembly in Assembly Election (AE) under Osmanabad Parliamentary Constituency in Maharashtra (2014)

Polling Station Number	Winner Party	Winner Votes (%)	Runner-up Party	Runner-up Votes (%)	Winning Margin Votes (%)	Third Party	Third Party Votes (%)	Other Votes (%)
71	NCP	272 (40.72)	INC	221 (33.08)	51 (7.64)	BJP	87 (13.02)	88 (13.17)
72	NCP	301 (48.71)	BJP	104 (16.83)	197 (31.88)	INC	95 (15.37)	118 (19.09)
73	INC	96 (28.4)	NCP	80 (23.67)	16 (4.73)	BJP	62 (18.34)	100 (29.59)
74	SHS	414 (41.32)	NCP	244 (24.35)	170 (16.97)	INC	201 (20.06)	143 (14.27)
75	SHS	391 (43.35)	INC	191 (21.18)	200 (22.17)	NCP	177 (19.62)	143 (15.85)
76	NCP	296 (39.73)	INC	192 (25.77)	104 (13.96)	BJP	104 (13.96)	153 (20.54)
77	INC	212 (42.06)	NCP	160 (31.75)	52 (10.31)	BJP	64 (12.7)	68 (13.49)
78	NCP	241 (36.46)	INC	234 (35.4)	7 (1.06)	BJP	114 (17.25)	72 (10.89)
79	INC	225 (36.41)	BJP	181 (29.29)	44 (7.12)	NCP	111 (17.96)	101 (16.34)
80	INC	257 (40.54)	BJP	181 (28.55)	76 (11.99)	NCP	111 (17.51)	85 (13.41)
81	INC	362 (39.87)	NCP	284 (31.28)	78 (8.59)	BJP	114 (12.56)	148 (16.3)
82	INC	300 (51.37)	NCP	121 (20.72)	179 (30.65)	SHS	66 (11.3)	97 (16.61)
83	BJP	188 (28.92)	NCP	140 (21.54)	48 (7.38)	INC	126 (19.38)	196 (30.15)
84	NCP	242 (34.77)	MNS	174 (25)	68 (9.77)	SHS	108 (15.52)	172 (24.71)
85	NCP	179 (30.86)	INC	159 (27.41)	20 (3.45)	BJP	106 (18.28)	136 (23.45)
86	NCP	208 (34.96)	SHS	129 (21.68)	79 (13.28)	INC	124 (20.84)	134 (22.52)
87	SHS	205 (37.61)	INC	157 (28.81)	48 (8.8)	BJP	85 (15.6)	98 (17.98)
88	INC	111 (22.89)	BJP	105 (21.65)	6 (1.24)	NCP	93 (19.18)	176 (36.29)
89	INC	155 (33.12)	BJP	91 (19.44)	64 (13.68)	NCP	90 (19.23)	132 (28.21)
90	SHS	112 (25.51)	NCP	92 (20.96)	20 (4.55)	BJP	89 (20.27)	146 (33.26)
91	BJP	256 (42.95)	SHS	119 (19.97)	137 (22.98)	NCP	108 (18.12)	113 (18.96)
92	NCP	271 (41.69)	BJP	147 (22.62)	124 (19.07)	INC	94 (14.46)	138 (21.23)
93	NCP	248 (33.6)	BJP	180 (24.39)	68 (9.21)	SHS	168 (22.76)	142 (19.24)
94	NCP	176 (27.76)	SHS	157 (24.76)	19 (3)	BJP	138 (21.77)	163 (25.71)
95	INC	157 (35.52)	MNS	94 (21.27)	63 (14.25)	BJP	77 (17.42)	114 (25.79)
96	BJP	352 (51.76)	NCP	181 (26.62)	171 (25.14)	INC	73 (10.74)	74 (10.88)
97	INC	246 (41.55)	BJP	89 (15.03)	157 (26.52)	NCP	81 (13.68)	176 (29.73)
98	INC	233 (32.82)	BJP	172 (24.23)	61 (8.59)	MNS	133 (18.73)	172 (24.23)
99	INC	327 (62.17)	NCP	60 (11.41)	267 (50.76)	MNS	56 (10.65)	83 (15.78)
100	INC	210 (35.71)	BJP	157 (26.7)	53 (9.01)	NCP	72 (12.24)	149 (25.34)
101	BJP	277 (38.26)	INC	143 (19.75)	134 (18.51)	SHS	82 (11.33)	222 (30.66)
102	BJP	171 (34.48)	INC	104 (20.97)	67 (13.51)	SHS	66 (13.31)	155 (31.25)
103	INC	166 (37.39)	BJP	106 (23.87)	60 (13.52)	NCP	104 (23.42)	68 (15.32)
104	BJP	248 (44.77)	NCP	75 (13.54)	173 (31.23)	SHS	73 (13.18)	158 (28.52)
105	BJP	384 (40.98)	NCP	223 (23.8)	161 (17.18)	INC	214 (22.84)	116 (12.38)

Contd....

Socio-Economic Amenities - Rural

Access to Education Facilities

Particulars	Number of Villages (% of Population)				
	Available	Not Available	If Not Available (Distance of Nearest Facility)		
			A	B	C
Govt. Primary School	193 (100)	1 (0)	1 (0)	0 (0)	0 (0)
Private Primary School	7 (9)	187 (91)	0 (0)	0 (0)	0 (0)
Govt. Middle School	173 (98)	21 (2)	13 (1)	4 (0)	3 (0)
Private Middle School	6 (7)	188 (93)	1 (0)	0 (0)	0 (0)
Govt. Secondary School	71 (62)	123 (38)	11 (2)	24 (6)	47 (14)
Private Secondary School	15 (10)	179 (90)	14 (4)	13 (5)	3 (1)
Govt. Senior Secondary School	23 (31)	171 (69)	12 (4)	35 (14)	61 (22)
Private Senior Secondary School	9 (9)	185 (91)	14 (4)	21 (10)	21 (8)
Govt. Arts and Science Degree College	0 (0)	194 (100)	4 (2)	15 (5)	104 (57)
Private Arts and Science Degree College	0 (0)	194 (100)	3 (1)	23 (13)	45 (22)
Govt. Engineering College	0 (0)	194 (100)	3 (2)	15 (6)	87 (47)
Private Engineering College	0 (0)	194 (100)	0 (0)	5 (3)	84 (42)
Govt. Medicine College	0 (0)	194 (100)	2 (1)	4 (2)	150 (73)
Private Medicine College	0 (0)	194 (100)	1 (1)	2 (1)	35 (22)
Govt. Management Institute	0 (0)	194 (100)	2 (1)	4 (2)	149 (73)
Private Management Institute	0 (0)	194 (100)	1 (1)	2 (1)	36 (22)
Govt. Polytechnic	0 (0)	194 (100)	0 (0)	2 (2)	94 (50)
Private Polytechnic	0 (0)	194 (100)	2 (1)	8 (4)	88 (42)
Govt. Vocational Training School/ITI	0 (0)	194 (100)	2 (0)	15 (7)	148 (78)
Private Vocational Training School/ITI	1 (1)	193 (99)	0 (0)	6 (2)	22 (11)
Govt. Non Formal Training Centre	0 (0)	194 (100)	2 (0)	10 (4)	149 (79)
Private Non Formal Training Centre	0 (0)	194 (100)	0 (0)	10 (4)	23 (12)
Govt. School For Disabled	0 (0)	194 (100)	2 (0)	10 (4)	132 (68)
Private School For Disabled	0 (0)	194 (100)	1 (0)	13 (6)	36 (21)
Government Others	0 (0)	194 (100)	0 (0)	0 (0)	0 (0)
Private Others	33 (15)	161 (85)	0 (0)	0 (0)	0 (0)

Note : Distance A : Less than 5 km; B : Between 5-10 km; C : 10+ km.; Source : Data Analysis is based on 2011 Census.

DISCLAIMER

The Terms of Use and Disclaimer of Datanet India Private Limited (hereinafter referred to as "Datanet") for use of this analysis report of **Tuljapur Assembly Constituency (Tuljapur Vidhan Sabha)** :-

1. **Assembly Factbook™** is a Registered Trade Mark owned by Datanet.
2. All the maps are sketched and graphical representation only and have not been drawn to the scale and also not to represent the actual geographical area or boundary of the unit.
3. The data for the aforesaid analysis is based on authentic sources and has been culled from the various publications of Census, CSO and NSSO for district and block level data, various central and state government departments, Central & State Elections Commissions and the concerned Returning Officers' releases, Electoral Rolls, Election results and allied publications, internal assessment, surveys, estimates and analysis. Therefore, certain adjustment of data at micro level may have been done to arrive closer to the macro data.
4. Data have been provided on an "As Is" and "As AVAILABLE" basis
5. The colours shown in the maps or diagram and charts of a particular party, alliance or AC are indicative and do not represent them.
6. This publication which includes maps, sheets, graphs and data would be the property under copyright of Datanet only. The user may use these for its internal study, analysis and research purposes. It's public display, re-selling or any commercial uses by the user are not allowed.
7. Datanet has taken due care and caution in compilation and processing of data and allied information, but does not guarantee the accuracy, adequacy or completeness of any information/analysis and will be not responsible for any errors or omissions or for the results obtained from the use of such information/analysis.
8. All the contents for the publication have been culled from various authentic sources and Datanet reasonably believes such sources to be reliable, but does not make any representations, express or implied as to the accuracy or fitness of use of such information. The information or contents of the information/analysis do not constitute advice and should not be relied upon in making (or refraining from making) any decision. Any reliance placed upon the information provided by Datanet is the sole responsibility and strictly at the user's risk.
9. In no event will Datanet be liable for any damages (including, without limitation, damages for loss of business projects, or loss of profits) arising in contract, tort or otherwise from the use of or inability to use any of its contents, or from any action taken (or refrained from being taken) as a result of using the analysis or any of its contents. Datanet its directors, owners, editors, officials, employees, distributor and agents or any associate will not be liable for any errors in the information contained or any consequences arising from the use of the contents of the provided information/analysis.
10. If any provision of these terms and conditions is held invalid or illegal or unenforceable for any reason by any court of competent jurisdiction, such provision shall be severed and the remainder of provisions of the terms and conditions shall continue in full force and effect as if the Term of Use had been executed with the invalid, illegal or unenforceable provision eliminated.
11. If there are any discrepancies in the information provided, please bring it to attention of Datanet for suitable rectification measures.

**Buy Online This Complete Book At
Datanet India eBooks Store**

www.indiastatpublications.com

or go directly at

[http://www.indiastatpublications.com/
Assembly_factbook/Maharashtra/Osmanabad/ Tuljapur](http://www.indiastatpublications.com/Assembly_factbook/Maharashtra/Osmanabad/Tuljapur)

i **india**stat**elections**

