



Maharashtra

Assembly Factbook™

Boisar Assembly Constituency



Key Electoral Data of Boisar
Assembly Constituency (Vidhan Sabha)

Maharashtra
Assembly FactbookTM
Boisar Assembly Constituency



Boisar Vidhan Sabha

Editor & Director

Dr. R.K. Thukral

Research Editor

Dr. Shafeeq Rahman

Compiled, Researched and Published by Datanet India Pvt. Ltd.

D-100, 1st Floor,

Okhla Industrial Area, Phase-I,
New Delhi- 110020.

Ph.: 91-11- 43580781-84

Email : support@indiastatpublications.com

Website : www.indiastatelections.com

Online Book Store :

www.indiastatpublications.com

Report No. : AFB/MH-131-0125

ISBN : 978-93-86662-36-1

First Edition : January, 2018

Eighth Updated Edition : January, 2025

Price : Rs.11500/-

US\$ 310

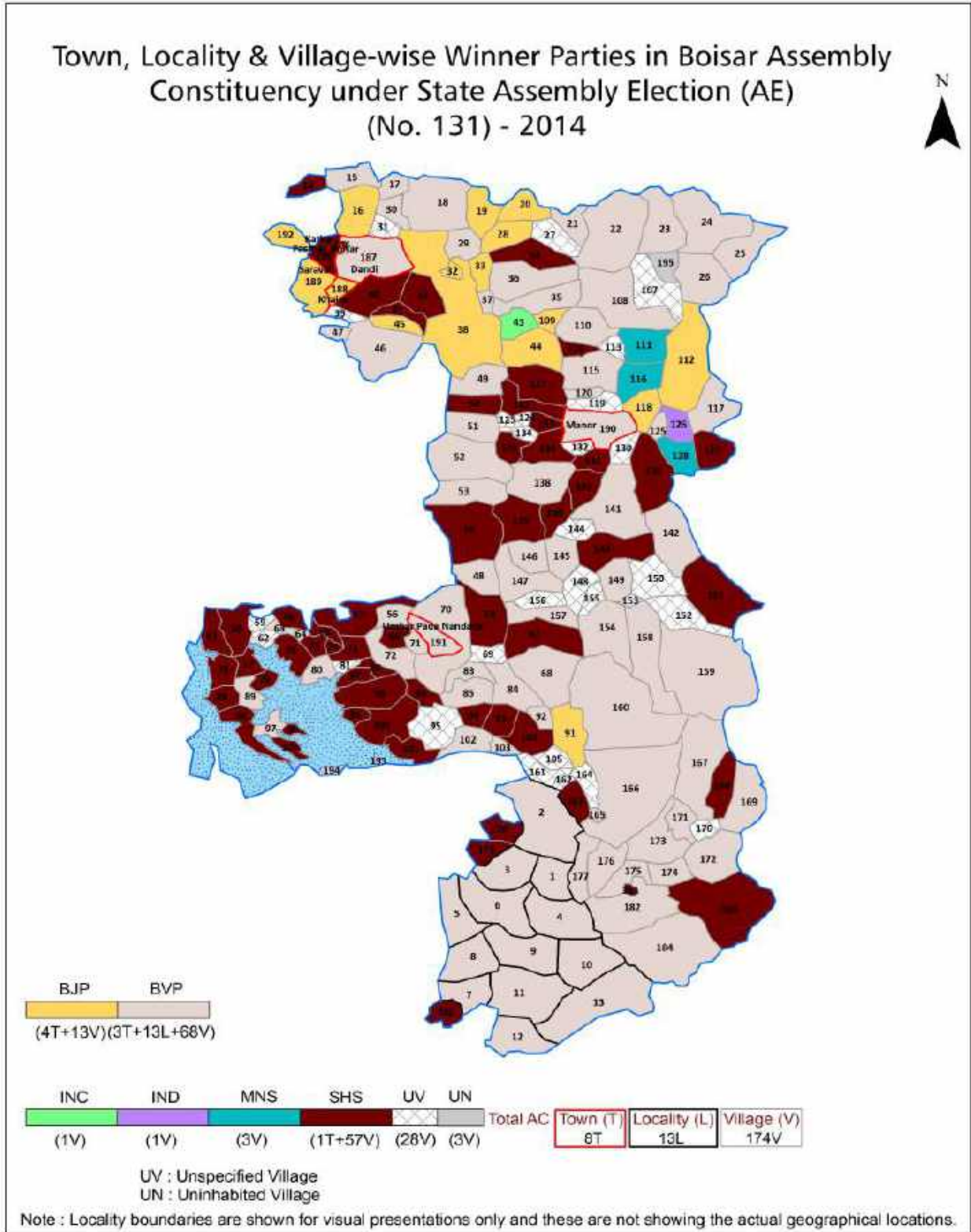
© Datanet India Pvt. Ltd.

All rights reserved. No part of this book may be reproduced, stored in a retrieval system or transmitted in any form or by any means, mechanical photocopying, photographing, scanning, recording or otherwise without the prior written permission of the publisher. Please refer to Disclaimer at page no. 249 for the use of this publication.

Printed in India

No.	Particulars	Page No.
	Introduction	
1	Assembly Constituency - (Vidhan Sabha) at a Glance Features of Assembly as per Delimitation Commission of India (2008)	1-2
	Location and Political Maps	
2	Location Map Boundaries of Assembly Constituency - (Vidhan Sabha) in District Boundaries of Assembly Constituency under Parliamentary Constituency - (Lok Sabha) Town, Locality & Village-wise Winner Parties-2024-PE, 2024-AE, 2019-PE, 2019-AE, 2014-PE, 2014-AE, 2009-PE and 2009-AE	3-10
	Administrative Setup (2011)	
3	District Sub-district Towns Villages Inhabited Villages Uninhabited Villages Village Panchayat Intermediate Panchayat	11-21
	Demographics (2011)	
4	Population Households Rural/Urban Population Towns and Villages by Population Size Sex Ratio (Total & 0-6 Years) Religious Population Social Population Literacy Rate	22-23
	Electoral Features	
5	Important Dates of Last Elections Held Electors by Gender Service Electors Voters Voters Turnout Polling Stations & Average Number of Electors per Polling Station Electors by Age Group Present Elected Representatives	24-29
	Historical Summary Election Results	
6	Vote Share of Major Parties Winning Margin (Number & Percentage Polarity of Parties Summary Result of Assembly Segment of Parliamentary Elections 2024, 2019, 2014 and 2009 Summary Result of Assembly Elections 2024, 2019, 2014 and 2009	30-39
	Polling Station Level Election Results	
7	Name and Number of Polling Station 2024-PE, 2024-AE, 2019-PE, 2019-AE, 2014-PE, 2014-AE, 2009-PE and 2009-AE Polling Station-wise Electors, Voters & Voters Turnout 2024-PE, 2024-AE, 2019-PE, 2019-AE, 2014-PE, 2014-AE, 2009-PE and 2009-AE Polling Station wise Elections Results 2024-PE, 2024-AE, 2019-PE, 2019-AE, 2014-PE, 2014-AE, 2009-PE and 2009-AE	40-227
	Share of Assembly Constituency	
8	Share of Assembly Constituency - (Vidhan Sabha) in State, District and Parliamentary Constituency - (Lok Sabha)	228
	Socio-Economic Amenities (2011)	
9	Access to Administrative Units Agricultural, Manufacturing and Industrial Commodities Demographic Indicators Education Health & Manpower Drinking Water Supply Sanitation Entertainment and Recreations Infrastructure Power Food Allocation Distribution and Marketing of Agriculture Commodities Infrastructure Transport and Road Infrastructure Communication Banking and Financial Services Land Use Irrigation Source	230-244
10	Abbreviation & Sources	246-247
11	Disclaimer	249

Location & Political Map



Administrative Setup

List of Village Panchayat & Intermediate Panchayat (Block) Name - 2011

Village Name	Village Panchayat Name	Intermediate Panchayat Name
Adne	-	Vasai
Agarwadi	Agarwadi	Palghar
Akegavhan	-	Palghar
Akoli	Akoli	Palghar
Ambedhe	-	Palghar
Ambhan	-	Palghar
Ambode	Medhe	Vasai
Ambodegaon	Tighare	Palghar
Awadhan	-	Palghar
Bahadoli	Bahadoli	Palghar
Bandar	Dativare	Palghar
Bandhan	-	Palghar
Barhanpur	-	Palghar
Betegaon	Betegaon	Palghar
Bhadave	Bhadave	Palghar
Bhaliwali	Khaniwade	Vasai
Bhatane	Bhatane	Vasai
Bhinar	Bhinar	Vasai
Birwadi	Birwadi	Palghar
Borsheti	Borsheti	Palghar
Bot	-	Palghar
Chahade	Chahade	Palghar
Chari Kh.	-	Palghar
Chatale	Chatale	Palghar
Chilhar	-	Palghar
Chimane	Khanivade	Vasai
Chinchare	Chinchare	Palghar
Dahisar T. Mahim	Bhadave	Palghar
Dahisar T. Manor	-	Palghar

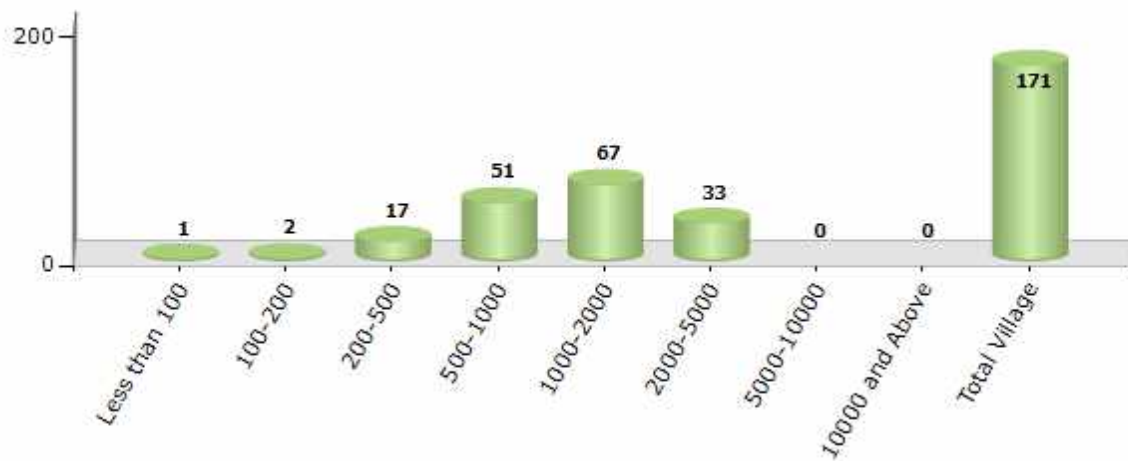
Contd....

Demographics

Number of Villages by Population Size - 2011

Less than 100	100-200	200-500	500-1000	1000-2000	2000-5000	5000-10000	10000 and Above	Total Village
1	2	17	51	67	33	0	0	171

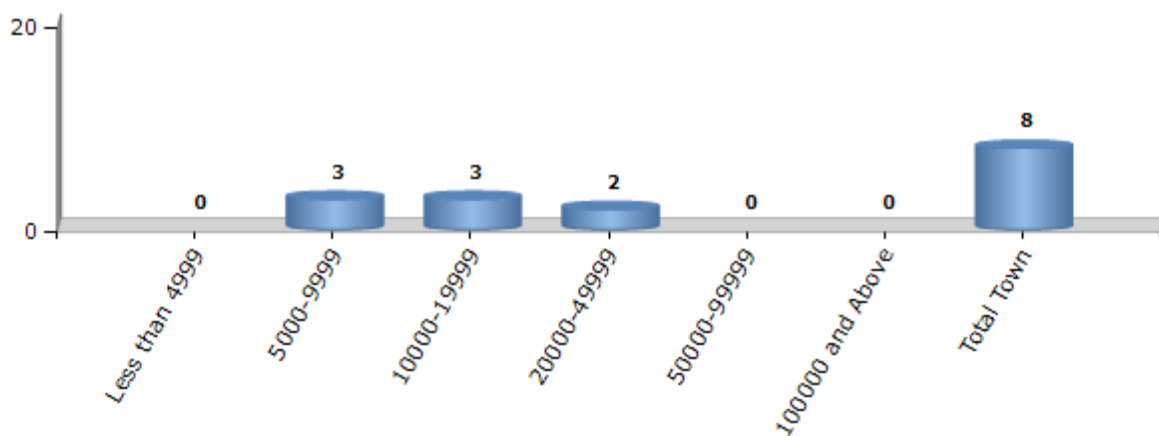
Number of Villages by Population Size - 2011



Number of Towns by Population Size - 2011

Less than 4999	5000-9999	10000-19999	20000-49999	50000-99999	100000 and Above	Total Town
0	3	3	2	0	0	8

Number of Towns by Population Size - 2011

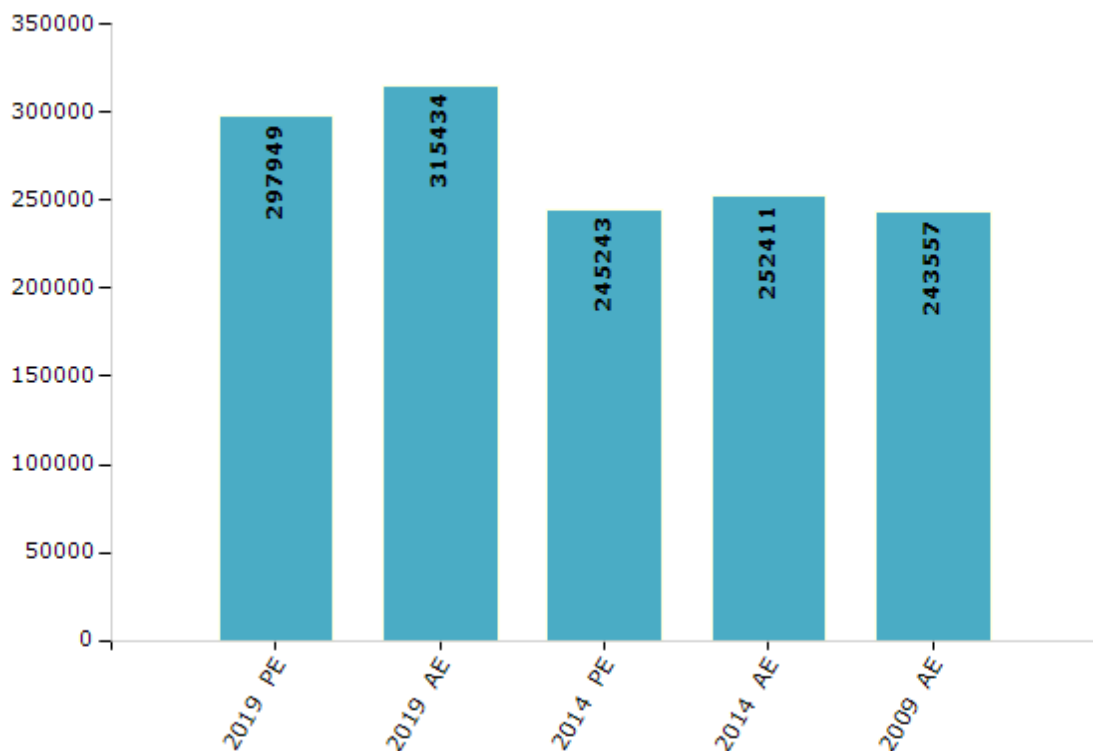


Electoral Features

Electors by Male & Female

Year	Male	Female	Others	Total	Year	Male	Female	Others	Total
2019 PE	160833	137092	24	297949	1999 AE	-	-	-	-
2019 AE	171332	144076	26	315434	1995 AE	-	-	-	-
2014 PE	132602	112621	20	245243	1990 AE	-	-	-	-
2014 AE	136444	115939	28	252411	1985 AE	-	-	-	-
2009 PE	-	-	-	-	1980 AE	-	-	-	-
2009 AE	130272	113285	-	243557	1978 AE	-	-	-	-
2004 PE	-	-	-	-	1972 AE	-	-	-	-
2004 AE	-	-	-	-	1967 AE	-	-	-	-
1999 PE	-	-	-	-	1962 AE	-	-	-	-

Number of Electors



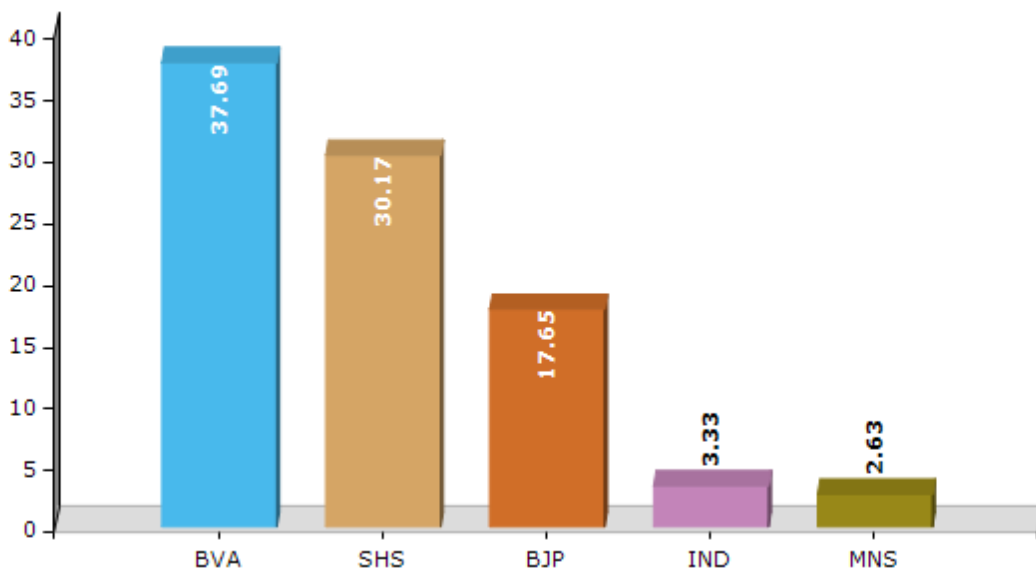
Note : AE : Assembly Election, PE : Assembly Segment of Parliamentary Election

Historical Summary Election Results

Summary Result of Assembly Election - 2014

Candidate Name	Party	Votes	Votes %
Tare Vilas Sukur	BVA	64550	37.69
Kamalakar Anya Dalavi	SHS	51677	30.17
Dhodi Jagdish Bhagwan	BJP	30228	17.65
Sunil Pandurang Dhanava	IND	5702	3.33
Vasant Raghu Ravate	MNS	4503	2.63
Bhupendra Lalit Madhavi	INC	4005	2.34
Vanga Heena Harichandra	CPM	3639	2.12
Gawari Shyam Anant	BSP	1409	0.82
Dumada Ganesh Rajaram	IND	1363	0.8
Rahane Tulshiram Rama	IND	1069	0.62
	NOTA	3126	1.83

Votes Percentage of Top Parties - 2014



Polling Station Level Election Results

Number and Name of Polling Stations (PS) (2019 AE)

Number of Polling Stations	Name of Polling Stations	Number of Polling Stations	Name of Polling Stations
1	Zilha Parishad Marathi School Barhanpur (Gaonthanpada) West Side Room No. 1	22	Jilha Parishad Marathi School Borsheti Room No. 2
2	Zilha Parishad Marathi School Barhanpur (Wani Pada) North Side Room No. 1	23	Jilha Parishad Marathi School Khaniwade East Side Room No. 1
3	Anganwadi Center Barhanpur (Wani Pada) North Side Room No. 2	24	Jilha Parishad Marathi School Valve North Side Room No. 1
4	Jilha Parishad Marathi School Ambede West Side Room No. 1	25	Jilha Parishad Marathi School Boisar Room No. 1
5	Jilha Parishad Marathi School Nanivali West Side Room No. 1	26	Jilha Parishad Marathi School Boisar Room No. 2
6	Near Aashram School Nanivali North Side Room No. 1	27	Jilha Parishad Marathi School Boisar (Navapur Road) New Building, Room No. 1
7	Jilha Parishad Marathi School Shigaon (Getpada) East Side Room No. 1	28	Chirag Vidyalaya Bhimnagar Pri. Building East Side Room No. 1
8	Jilha Parishad Marathi School Shigaon (Getpada) East Side Room No. 2	29	Chirag Vidyalaya Bhimnagarü Pri. Building East Side Room No. 2
9	Jilha Parishad Marathi School Shigaon (Getpada) South Side Room No. 2	30	Chirag Vidyalaya Bhimnagarü Pri. Building East Side Room No. 3
10	Jilha Parishad Marathi School Shigaon (Getpada) South Side Room No. 4	31	Chirag Vidyalaya Bhimnagarü Pri. Building East Side Room No. 4
11	Jilha Parishad Marathi School Newale New Building	32	Chirag Vidyalaya Bhimnagarü Pri. Building East Side Room No. 5
12	Jilha Parishad Marathi School Vave (Dhodade Pada)	33	Jilha Parishad Marathi School Cidco Colony Old Building North Side Room No. 1
13	Jilha Parishad Marathi School Ranishigaon West Side Room No. 1	34	Jilha Parishad Marathi School Cidco Colony Old Building North Side Room No. 2
14	Jilha Parishad Marathi School Hanuman Nagar South Side Room No. 1	35	Mother India Marathi Medium Nursary School Cidco Colony Room No. 1
15	Jilha Parishad Marathi School Sumadipada	36	Anganwadi School Cidco Colony North Side Room No. 1
16	Jilha Parishad Marathi School Gargaon Room No. 1	37	Jilha Parishad Marathi School TAPS Colony Building No.1 West Side Room No. 2
17	Jilha Parishad Marathi School Chinchare Room No. 1	38	Jilha Parishad Marathi School TAPS Colony Building No.1 West Side Room No. 3
18	Jilha Parishad Marathi School Ravte Room No. 1	39	Jilha Parishad Marathi School TAPS Colony Building No.1 West Side Room No. 4
19	Jilha Parishad Marathi School Aakegavhan East Side Room No. 1	40	Jilha Parishad Marathi School TAPS Colony South Side New Building No.2 Room No. 1
20	Jilha Parishad Marathi School Somta East Side Room No. 1	41	Jilha Parishad Marathi School TAPS Colony South Side New Building No.2 Room No. 2
21	Jilha Parishad Marathi School Borsheti Room No. 1	42	Jilha Parishad Marathi School TAPS Colony South Side New Building No.2 Room No. 4

Contd....

Polling Station Level Election Results

Polling Station-wise Votes Secured by Overall Top Five Parties in Boisar Assembly in Assembly Election (AE) under Palghar Parliamentary Constituency in Maharashtra (2019)

Number of Polling Station	Winner - Rajesh Raghunath Patil (BVA)	Runner-up - Tare Vilas Sukur (SHS)	3rd - Janathe Santosh Shivram (IND)	4th - Dinkar Dattatrey Wadhan (MNS)	5th - Prof. Rajesingh Manga Koli (VBA)	NOTA	Other	Total Votes Secured
36	36	214	107	29	4	21	7	418
37	18	97	51	40	8	7	4	225
38	20	124	75	39	14	16	12	300
39	19	78	36	40	5	6	13	197
40	42	214	99	51	27	29	15	477
41	37	131	74	48	13	15	14	332
42	11	126	63	22	16	28	9	275
43	16	140	38	30	15	8	10	257
44	23	91	20	19	10	11	12	186
45	21	138	27	32	8	17	13	256
46	19	63	32	13	10	6	3	146
47	17	104	27	12	13	13	11	197
48	149	208	61	35	9	12	4	478
49	55	180	63	22	9	6	3	338
50	30	292	72	19	0	15	8	436
51	62	281	72	37	9	13	6	480
52	26	187	40	22	5	12	4	296
53	57	401	109	66	2	24	16	675
54	48	206	128	32	10	11	2	437
55	95	435	358	30	22	22	12	974
56	71	308	318	30	52	15	16	810
57	62	261	245	30	30	6	10	644
58	42	338	266	29	34	15	2	726
59	206	126	171	28	8	6	9	554
60	322	143	321	30	10	15	19	860
61	148	130	210	18	11	9	9	535
62	50	132	210	20	5	5	4	426
63	73	144	418	27	6	16	27	711
64	65	120	424	17	8	11	48	693
65	68	124	380	16	7	14	20	629
66	38	66	220	3	1	11	17	356
67	18	111	207	18	1	8	10	373
68	21	120	181	5	3	7	10	347
69	94	81	73	482	9	26	55	820
70	132	86	223	40	1	22	34	538

Contd....

Polling Station Level Election Results

Winner, Runner-up and 3rd Party Position & Winning Margin According to Polling Stations in Boisar Assembly in Assembly Election (AE) under Palghar Parliamentary Constituency in Maharashtra (2019)

Polling Station Number	Winner Party	Winner Votes (%)	Runner-up Party	Runner-up Votes (%)	Winning Margin Votes (%)	Third Party	Third Party Votes (%)	Other Votes (%)
71	SHS	155 (33.05)	IND (JSS)	116 (24.73)	39 (8.32)	BVA	91 (19.4)	107 (22.81)
72	SHS	381 (41.5)	BVA	267 (29.08)	114 (12.42)	IND (JSS)	101 (11)	169 (18.41)
73	SHS	101 (32.06)	IND (JSS)	94 (29.84)	7 (2.22)	BVA	77 (24.44)	43 (13.65)
74	SHS	341 (35.86)	BVA	249 (26.18)	92 (9.68)	IND (JSS)	160 (16.82)	201 (21.14)
75	SHS	103 (27.91)	IND (JSS)	91 (24.66)	12 (3.25)	BVA	78 (21.14)	97 (26.29)
76	BVA	249 (35.17)	IND (JSS)	216 (30.51)	33 (4.66)	SHS	143 (20.2)	100 (14.12)
77	BVA	154 (28)	MNS	129 (23.45)	25 (4.55)	SHS	125 (22.73)	142 (25.82)
78	MNS	378 (51.36)	SHS	156 (21.2)	222 (30.16)	BVA	88 (11.96)	114 (15.49)
79	MNS	222 (26.21)	SHS	207 (24.44)	15 (1.77)	BVA	201 (23.73)	217 (25.62)
80	SHS	340 (37.4)	MNS	218 (23.98)	122 (13.42)	BVA	193 (21.23)	158 (17.38)
81	SHS	540 (55.96)	IND (JSS)	151 (15.65)	389 (40.31)	BVA	118 (12.23)	156 (16.17)
82	BVA	115 (28.54)	SHS	107 (26.55)	8 (1.99)	MNS	79 (19.6)	102 (25.31)
83	SHS	482 (54.9)	IND (JSS)	259 (29.5)	223 (25.4)	BVA	57 (6.49)	80 (9.11)
84	SHS	485 (48.45)	IND (JSS)	331 (33.07)	154 (15.38)	BVA	80 (7.99)	105 (10.49)
85	SHS	396 (61.3)	IND (JSS)	122 (18.89)	274 (42.41)	MNS	51 (7.89)	77 (11.92)
86	SHS	423 (54.94)	IND (JSS)	188 (24.42)	235 (30.52)	BVA	60 (7.79)	99 (12.86)
87	SHS	236 (53.15)	IND (JSS)	125 (28.15)	111 (25)	BVA	33 (7.43)	50 (11.26)
88	SHS	433 (50.7)	IND (JSS)	223 (26.11)	210 (24.59)	BVA	141 (16.51)	57 (6.67)
89	SHS	234 (49.26)	IND (JSS)	123 (25.89)	111 (23.37)	BVA	87 (18.32)	31 (6.53)
90	IND (JSS)	258 (43.07)	SHS	254 (42.4)	4 (0.67)	BVA	53 (8.85)	34 (5.68)
91	SHS	245 (37.35)	IND (JSS)	220 (33.54)	25 (3.81)	BVA	136 (20.73)	55 (8.38)
92	IND (JSS)	225 (40.47)	SHS	182 (32.73)	43 (7.74)	BVA	100 (17.99)	49 (8.81)
93	IND (JSS)	392 (49.81)	SHS	233 (29.61)	159 (20.2)	BVA	80 (10.17)	82 (10.42)
94	IND (JSS)	329 (51.09)	SHS	189 (29.35)	140 (21.74)	BVA	70 (10.87)	56 (8.7)
95	SHS	223 (43.47)	IND (JSS)	210 (40.94)	13 (2.53)	BVA	47 (9.16)	33 (6.43)
96	SHS	381 (46.69)	IND (JSS)	190 (23.28)	191 (23.41)	BVA	149 (18.26)	96 (11.76)
97	SHS	338 (44.36)	IND (JSS)	179 (23.49)	159 (20.87)	BVA	154 (20.21)	91 (11.94)
98	SHS	452 (63.66)	IND (JSS)	131 (18.45)	321 (45.21)	MNS	54 (7.61)	73 (10.28)
99	IND (JSS)	176 (39.11)	SHS	163 (36.22)	13 (2.89)	BVA	60 (13.33)	51 (11.33)
100	SHS	380 (44.34)	BVA	321 (37.46)	59 (6.88)	IND (JSS)	45 (5.25)	111 (12.95)
101	SHS	174 (42.23)	BVA	140 (33.98)	34 (8.25)	MNS	52 (12.62)	46 (11.17)
102	SHS	342 (42.7)	BVA	320 (39.95)	22 (2.75)	IND (JSS)	53 (6.62)	86 (10.74)
103	BVA	335 (83.75)	SHS	23 (5.75)	312 (78)	MNS	10 (2.5)	32 (8)
104	BVA	356 (39.6)	SHS	276 (30.7)	80 (8.9)	MNS	111 (12.35)	156 (17.35)
105	BVA	361 (43.39)	SHS	183 (22)	178 (21.39)	IND (JSS)	110 (13.22)	178 (21.39)

Contd....

Socio-Economic Amenities - Rural

Access to Education Facilities

Particulars	Number of Villages (% of Population)				
	Available	Not Available	If Not Available (Distance of Nearest Facility)		
			A	B	C
Govt. Primary School	165 (100)	6 (0)	6 (0)	0 (0)	0 (0)
Private Primary School	9 (9)	162 (91)	0 (0)	0 (0)	0 (0)
Govt. Middle School	87 (72)	84 (28)	54 (19)	14 (4)	8 (2)
Private Middle School	11 (11)	160 (89)	4 (1)	1 (0)	1 (0)
Govt. Secondary School	23 (22)	148 (78)	61 (31)	37 (17)	23 (13)
Private Secondary School	10 (10)	161 (90)	11 (6)	5 (2)	3 (1)
Govt. Senior Secondary School	5 (6)	166 (94)	39 (23)	35 (18)	59 (33)
Private Senior Secondary School	1 (1)	170 (99)	6 (5)	11 (4)	15 (10)
Govt. Arts and Science Degree College	0 (0)	171 (100)	1 (1)	10 (6)	125 (70)
Private Arts and Science Degree College	0 (0)	171 (100)	1 (1)	1 (0)	33 (22)
Govt. Engineering College	0 (0)	171 (100)	0 (0)	8 (5)	89 (56)
Private Engineering College	0 (0)	171 (100)	1 (1)	2 (1)	71 (36)
Govt. Medicine College	0 (0)	171 (100)	0 (0)	8 (5)	72 (46)
Private Medicine College	0 (0)	171 (100)	0 (0)	1 (0)	90 (49)
Govt. Management Institute	0 (0)	171 (100)	0 (0)	8 (5)	72 (46)
Private Management Institute	0 (0)	171 (100)	0 (0)	1 (0)	90 (49)
Govt. Polytechnic	0 (0)	171 (100)	1 (1)	1 (0)	65 (39)
Private Polytechnic	0 (0)	171 (100)	1 (1)	6 (2)	97 (57)
Govt. Vocational Training School/ITI	0 (0)	171 (100)	3 (2)	26 (17)	95 (54)
Private Vocational Training School/ITI	2 (2)	169 (98)	5 (4)	15 (6)	25 (15)
Govt. Non Formal Training Centre	0 (0)	171 (100)	0 (0)	11 (7)	89 (54)
Private Non Formal Training Centre	0 (0)	171 (100)	7 (5)	21 (10)	43 (24)
Govt. School For Disabled	0 (0)	171 (100)	0 (0)	3 (1)	84 (49)
Private School For Disabled	0 (0)	171 (100)	5 (5)	15 (9)	64 (37)
Government Others	0 (0)	171 (100)	0 (0)	0 (0)	0 (0)
Private Others	171 (100)	0 (0)	0 (0)	0 (0)	0 (0)

Note : Distance A : Less than 5 km; B : Between 5-10 km; C : 10+ km.; Source : Data Analysis is based on 2011 Census.

DISCLAIMER

The Terms of Use and Disclaimer of Datanet India Private Limited (hereinafter referred to as "Datanet") for use of this analysis report of **Boisar Assembly Constituency (Boisar Vidhan Sabha)** :-

1. **Assembly Factbook™** is a Registered Trade Mark owned by Datanet.
2. All the maps are sketched and graphical representation only and have not been drawn to the scale and also not to represent the actual geographical area or boundary of the unit.
3. The data for the aforesaid analysis is based on authentic sources and has been culled from the various publications of Census, CSO and NSSO for district and block level data, various central and state government departments, Central & State Elections Commissions and the concerned Returning Officers' releases, Electoral Rolls, Election results and allied publications, internal assessment, surveys, estimates and analysis. Therefore, certain adjustment of data at micro level may have been done to arrive closer to the macro data.
4. Data have been provided on an "As Is" and "As AVAILABLE" basis
5. The colours shown in the maps or diagram and charts of a particular party, alliance or AC are indicative and do not represent them.
6. This publication which includes maps, sheets, graphs and data would be the property under copyright of Datanet only. The user may use these for its internal study, analysis and research purposes. It's public display, re-selling or any commercial uses by the user are not allowed.
7. Datanet has taken due care and caution in compilation and processing of data and allied information, but does not guarantee the accuracy, adequacy or completeness of any information/analysis and will be not responsible for any errors or omissions or for the results obtained from the use of such information/analysis.
8. All the contents for the publication have been culled from various authentic sources and Datanet reasonably believes such sources to be reliable, but does not make any representations, express or implied as to the accuracy or fitness of use of such information. The information or contents of the information/analysis do not constitute advice and should not be relied upon in making (or refraining from making) any decision. Any reliance placed upon the information provided by Datanet is the sole responsibility and strictly at the user's risk.
9. In no event will Datanet be liable for any damages (including, without limitation, damages for loss of business projects, or loss of profits) arising in contract, tort or otherwise from the use of or inability to use any of its contents, or from any action taken (or refrained from being taken) as a result of using the analysis or any of its contents. Datanet its directors, owners, editors, officials, employees, distributor and agents or any associate will not be liable for any errors in the information contained or any consequences arising from the use of the contents of the provided information/analysis.
10. If any provision of these terms and conditions is held invalid or illegal or unenforceable for any reason by any court of competent jurisdiction, such provision shall be severed and the remainder of provisions of the terms and conditions shall continue in full force and effect as if the Term of Use had been executed with the invalid, illegal or unenforceable provision eliminated.
11. If there are any discrepancies in the information provided, please bring it to attention of Datanet for suitable rectification measures.

**Buy Online This Complete Book At
Datanet India eBooks Store**

www.indiastatpublications.com

or go directly at

[http://www.indiastatpublications.com/
Assembly_factbook/Maharashtra/Palghar/ Boisar](http://www.indiastatpublications.com/Assembly_factbook/Maharashtra/Palghar/Boisar)

 **indiastat**elections

ISBN . 978-93-85662-36-1



9 789386 662361