



Maharashtra

Assembly Factbook™

Dahanu Assembly Constituency



Key Electoral Data of Dahanu
Assembly Constituency (Vidhan Sabha)

Maharashtra
Assembly FactbookTM
Dahanu Assembly Constituency



Dahanu Vidhan Sabha

Editor & Director

Dr. R.K. Thukral

Research Editor

Dr. Shafeeq Rahman

Compiled, Researched and Published by Datanet India Pvt. Ltd.

D-100, 1st Floor,

Okhla Industrial Area, Phase-I,
New Delhi- 110020.

Ph.: 91-11- 43580781-84

Email : support@indiastatpublications.com

Website : www.indiastatelections.com

Online Book Store :

www.indiastatpublications.com

Report No. : AFB/MH-128-0125

ISBN : 978-93-86662-40-8

First Edition : January, 2018

Eighth Updated Edition : January, 2025

Price : Rs.11500/-

US\$ 310

© Datanet India Pvt. Ltd.

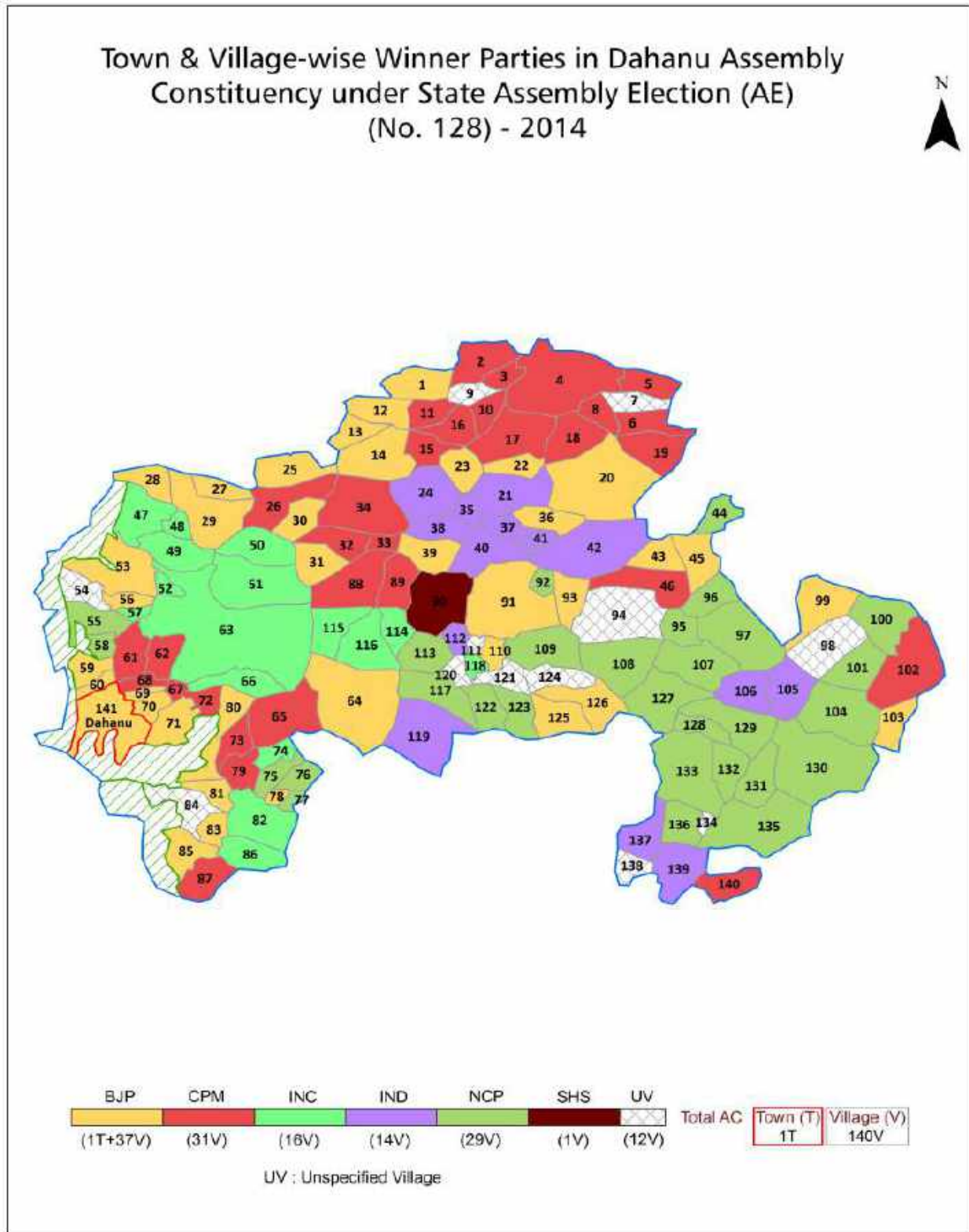
All rights reserved. No part of this book may be reproduced, stored in a retrieval system or transmitted in any form or by any means, mechanical photocopying, photographing, scanning, recording or otherwise without the prior written permission of the publisher. Please refer to Disclaimer at page no. 219 for the use of this publication.

Printed in India

Contents

No.	Particulars	Page No.
	Introduction	
1	Assembly Constituency - (Vidhan Sabha) at a Glance Features of Assembly as per Delimitation Commission of India (2008)	1-2
	Location and Political Maps	
2	Location Map Boundaries of Assembly Constituency - (Vidhan Sabha) in District Boundaries of Assembly Constituency under Parliamentary Constituency - (Lok Sabha) Town & Village-wise Winner Parties- 2024-PE, 2024-AE, 2019-PE, 2014-PE, 2014-AE, 2009-PE and 2009-AE	3-10
	Administrative Setup (2011)	
3	District Sub-district Towns Villages Inhabited Villages Uninhabited Villages Village Panchayat Intermediate Panchayat	11-17
	Demographics (2011)	
4	Population Households Rural/Urban Population Towns and Villages by Population Size Sex Ratio (Total & 0-6 Years) Religious Population Social Population Literacy Rate	18-19
	Electoral Features	
5	Important Dates of Last Elections Held Electors by Gender Service Electors Voters Voters Turnout Polling Stations & Average Number of Electors per Polling Station Electors by Age Group Present Elected Representatives	20-25
	Historical Summary Election Results	
6	Vote Share of Major Parties Winning Margin (Number & Percentage) Polarity of Parties Summary Result of Assembly Segment of Parliamentary Elections 2024, 2019, 2014, 2009, 2004 and 1999 Summary Result of Assembly Elections 2024, 2019, 2014, 2009, 2004, 1999, 1995, 1990, 1985, 1980, 1978, 1972, 1967 and 1962	26-47
	Polling Station Level Election Results	
7	Name and Number of Polling Station 2024-PE, 2024-AE, 2019-PE, 2014-PE, 2014-AE, 2009-PE and 2009-AE Polling Station-wise Electors, Voters & Voters Turnout 2024-PE, 2024-AE, 2019-PE, 2014-PE, 2014-AE, 2009-PE and 2009-AE Polling Station wise Elections Results 2024-PE, 2024-AE, 2019-PE, 2014-PE, 2014-AE, 2009-PE and 2009-AE	48-197
	Share of Assembly Constituency	
8	Share of Assembly Constituency - (Vidhan Sabha) in State, District and Parliamentary Constituency - (Lok Sabha)	198
	Socio-Economic Amenities (2011)	
9	Access to Administrative Units Agricultural, Manufacturing and Industrial Commodities Demographic Indicators Education Health & Manpower Drinking Water Supply Sanitation Entertainment and Recreations Infrastructure Power Food Allocation Distribution and Marketing of Agriculture Commodities Infrastructure Transport and Road Infrastructure Communication Banking and Financial Services Land Use Irrigation Source	200-214
10	Abbreviation & Sources	216-217
11	Disclaimer	219

Location & Political Map



Administrative Setup

List of Village Panchayat & Intermediate Panchayat (Block) Name - 2011

Village Name	Village Panchayat Name	Intermediate Panchayat Name
Achchhad	Amgaon Achchhad	Talasari
Agwan	Agwan	Dahanu
Alkapur	Kinhawali	Dahanu
Amagaon	Amagaon	Talasari
Ambesari	Ambesari	Dahanu
Ambeshetgaon	Kopai/Bormal	Talasari
Ambewadi	Narpad	Dahanu
Ambivali Tarf Bahare	Bahare	Dahanu
Anwir	Savroli/Anwir	Talasari
Asave	-	Dahanu
Ashagad	Ashagad	Dahanu
Ashte	Raipur	Dahanu
Aswali	Aswali	Dahanu
Awarpada	Kawada-Awarpada	Talasari
Bahare	Bahare	Dahanu
Bandhghar	Nimbapur/Banddhar	Dahanu
Bapugaon	-	Dahanu
Baradi	Vevaji	Talasari
Bendgaon	Raipur	Dahanu
Bodgaon	Nagzari	Dahanu
Bordi	Bordi	Dahanu
Borigaon	Group Grampanchyat Zai/Borigaon	Talasari
Bormal	Konai/Bormal	Talasari
Brahmanpada	Group Grampanchyat Zai/Borigaon	Talasari
Bramhanwadi	Bahar	Dahanu
Chalani	Chalani	Dahanu
Chari Tarf Jamshet	-	Dahanu
Chari Tarf Kotebi	Chari Tarfkotebi	Dahanu
Chikhale	Chikhale	Dahanu

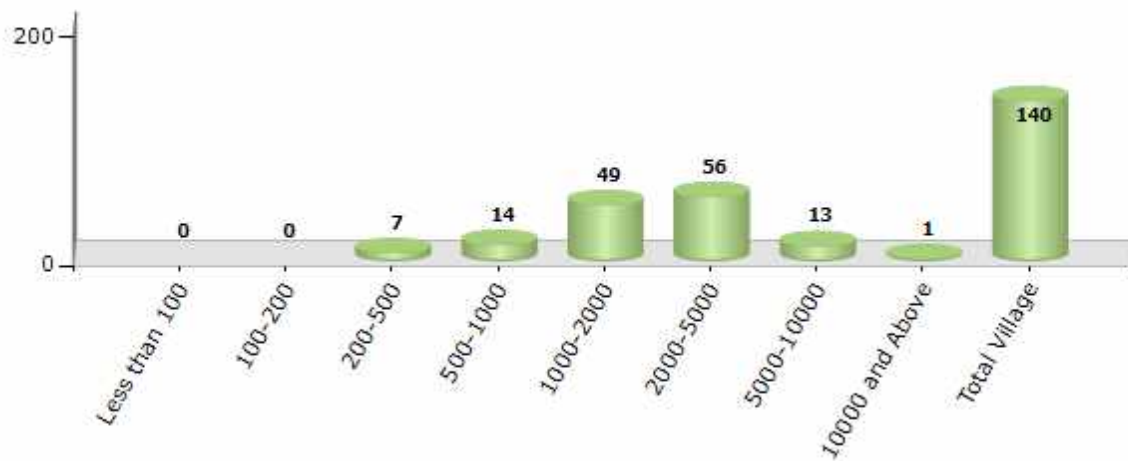
Contd....

Demographics

Number of Villages by Population Size - 2011

Less than 100	100-200	200-500	500-1000	1000-2000	2000-5000	5000-10000	10000 and Above	Total Village
0	0	7	14	49	56	13	1	140

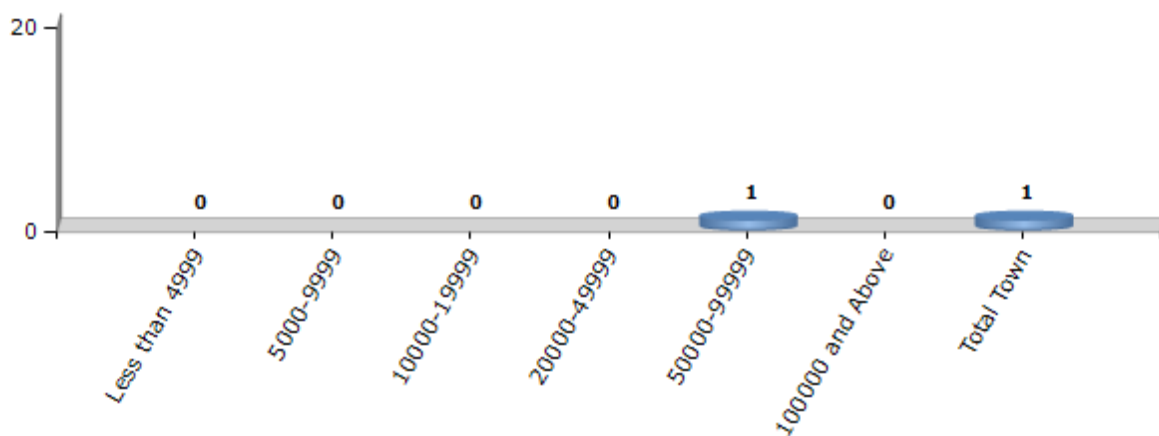
Number of Villages by Population Size - 2011



Number of Towns by Population Size - 2011

Less than 4999	5000-9999	10000-19999	20000-49999	50000-99999	100000 and Above	Total Town
0	0	0	0	1	0	1

Number of Towns by Population Size - 2011

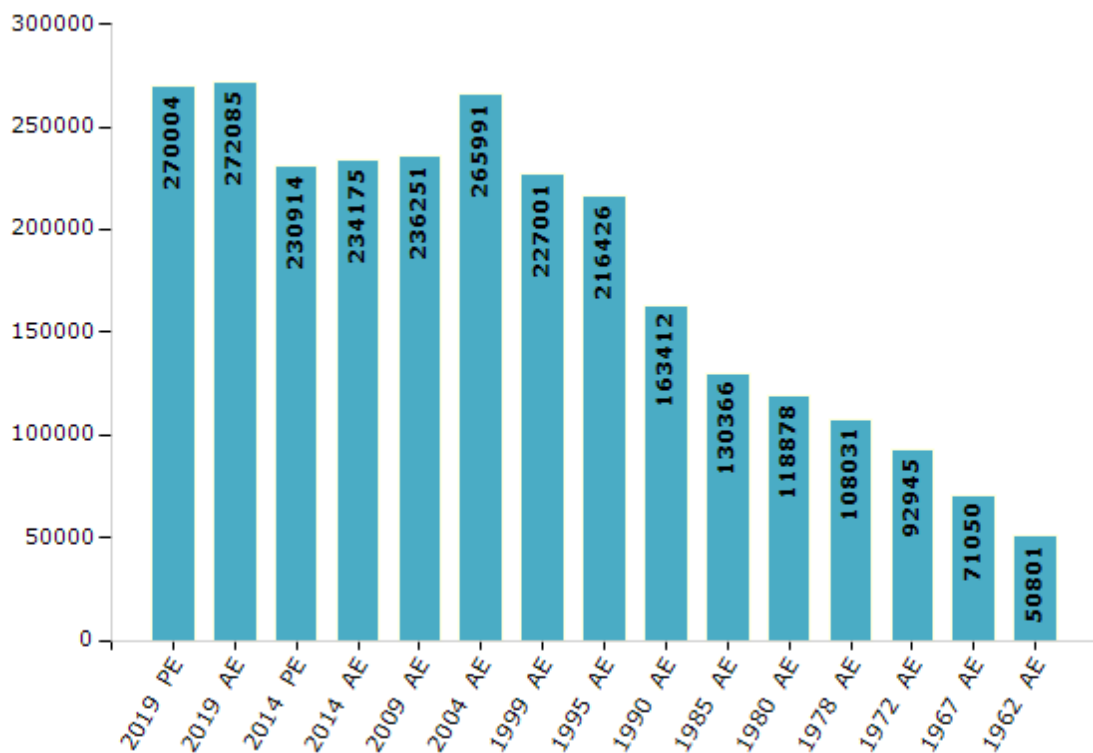


Electoral Features

Electors by Male & Female

Year	Male	Female	Others	Total	Year	Male	Female	Others	Total
2019 PE	136122	133874	8	270004	1999 AE	116984	110017	-	227001
2019 AE	137243	134838	4	272085	1995 AE	111015	105411	-	216426
2014 PE	117169	113741	4	230914	1990 AE	83441	79971	-	163412
2014 AE	118912	115259	4	234175	1985 AE	66204	64162	-	130366
2009 PE	-	-	-	-	1980 AE	59254	59624	-	118878
2009 AE	117000	119251	-	236251	1978 AE	53670	54361	-	108031
2004 PE	-	-	-	-	1972 AE	46566	46379	-	92945
2004 AE	135164	130827	-	265991	1967 AE	-	-	-	71050
1999 PE	-	-	-	-	1962 AE	-	-	-	50801

Number of Electors



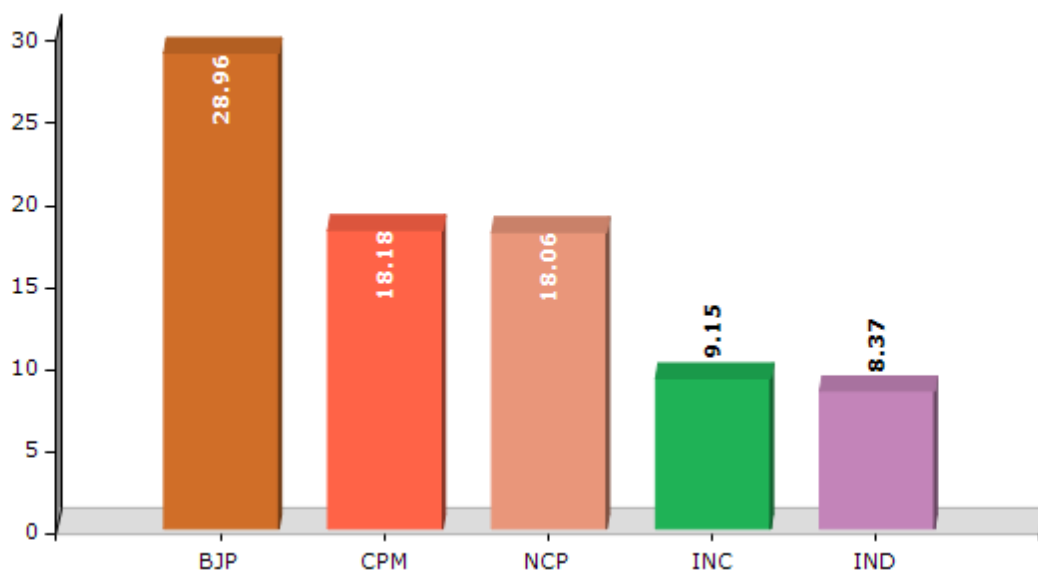
Note : AE : Assembly Election, PE : Assembly Segment of Parliamentary Election

Historical Summary Election Results

Summary Result of Assembly Election - 2014

Candidate Name	Party	Votes	Votes %
Dhanare Paskal Janya	BJP	44849	28.96
Mangat Barkya Vansha	CPM	28149	18.18
Kashinath Govind Chaudhari	NCP	27963	18.06
Padwale Ramesh Dama	INC	14166	9.15
Sudhir Rajaram Ozare	IND	12968	8.37
Nam Shankar Sakharam	SHS	7847	5.07
Suresh Arjun Padvi	IND	5165	3.34
Ramji Mahadu Vartha	IND	2187	1.41
Vadhiya Vijay Devji	MNS	2088	1.35
Devram Zipar Kurkute	BMUP	1838	1.19
Shinda Vinod Bendya	IND	1674	1.08
Tambda Sanjay Laxman	BSP	1457	0.94
	NOTA	4498	2.9

Votes Percentage of Top Parties - 2014



Polling Station Level Election Results

Number and Name of Polling Stations (PS) (2019 PE)

Number of Polling Stations	Name of Polling Stations	Number of Polling Stations	Name of Polling Stations
1	Z. P. Gujrati School East Side Room No.1, Zai	21	Z. P. Marathi School Giragaon Katelapada
2	Z. P. Gujrati School West Side Room No.2, Zai	22	Z. P. Marathi School Dolharapada Room No.2
3	Z. P. Gujrati School Zai Between East West Building Room No.3, Zai	23	Z. P. Marathi School Kharadapada Room No.2
4	Z. P. Marathi School Patilapada, Zai	24	Z. P. Marathi School Upalat Patilapada Old Building Room No.1
5	Z. P. Marathi School Ghimaniya Vanjarapada Old Building Room No.1	25	Z. P. Marathi School Upalat Patilapada Old Building Room No.2
6	Z. P. Marathi School Ghimaniya Vanjarapada Old Building Room No.2	26	Z. P. Marathi School Upalat Kondharapada New Build.
7	Z. P. Marathi School Ghimaniya New Building	27	Missionary School New Building Dhodhalapada Room No, Upalat
8	Sambha Tankarapada Gujrati School Old Building Room	28	Missionary School New Building Dhodhalapada Room No, Upalat
9	Sambha Tankarapada Gujrati School	29	Z. P. Marathi School Girikhachapada Upalat
10	Z. P. Marathi School Patilapada Sambha School	30	Upalat Z. P. Missionary School Dhodhadapada Room No, Upalat
11	Z. P. Marathi School Devipada Industries Achchhad Room No.1	31	Z. P. Marathi School Boramal Patilapada
12	Z. P. Marathi School Devipada Achchhad Room No.2	32	Z. P. Marathi School Kochai Patilapada Room No. 1
13	Z. P. Marathi School Kajali Parasapada Room No.1	33	Z. P. Marathi School Kochai Badaghapada
14	Z. P. Marathi School Amagaon Old Building Room No.	34	Z. P. Marathi School Kochai Patilapada Room No.2
15	Z. P. Marathi School Patilapada Room No. 2, Amagaon	35	Z. P. Marathi School Varavada Bramhanapada Room No.1 South
16	Z. P. Marathi School Harasunapada Room No.1, Dongari	36	Z. P. Marathi School Varavada Patilpada
17	Z. P. Marathi School Dongari Harasunapada Room No.	37	Z. P. Marathi School Varavada Parasapada Room No.1
18	Z. P. Marathi School Dongari Dubalapada	38	Z. P. Marathi School Varavada Parasapada Room No.2
19	Z. P. Marathi School Girgaon Arajapada	39	Z. P. Marathi School Kharadpada Room No.3, Vilhatagaon
20	Z. P. Marathi School Dolharapada	40	Z. P. Marathi School Vevaji Nanapada Room No.1

Contd....

Polling Station Level Election Results

Polling Station-wise Votes Secured by Overall Top Five Parties in Dahanu Assembly in Assembly Election (AE) under Palghar Parliamentary Constituency in Maharashtra (2014)

Number of Polling Station	Winner - Dhanare Paskal Janya (BJP)	Runner-up - Mangat Barkya Vansha (CPM)	3rd - Kashinath Govind Chaudhari (NCP)	4th - Padwale Ramesh Dama (INC)	5th - Sudhir Rajaram Ozare (IND)	NOTA	Other	Total Votes Secured
36	7	420	28	38	9	17	31	550
37	34	282	17	3	38	8	52	434
38	16	257	10	3	4	5	23	318
39	215	335	11	3	11	8	36	619
40	288	182	8	3	43	6	140	670
41	143	219	11	9	5	12	51	450
42	243	125	24	29	22	18	75	536
43	154	85	30	11	66	10	98	454
44	12	226	52	51	9	3	31	384
45	84	199	7	9	128	13	52	492
46	60	409	24	7	167	8	58	733
47	151	64	8	10	12	15	37	297
48	134	47	5	6	41	11	40	284
49	316	11	103	30	2	15	95	572
50	458	3	98	27	1	11	14	612
51	356	2	142	17	9	10	48	584
52	439	3	126	17	8	12	42	647
53	186	4	83	20	21	14	40	368
54	232	5	56	26	3	12	68	402
55	427	34	21	12	19	22	66	601
56	108	300	29	7	157	15	54	670
57	25	101	9	2	262	7	34	440
58	281	46	6	6	125	9	48	521
59	8	269	69	6	0	2	90	444
60	28	202	53	5	4	3	104	399
61	34	124	167	14	7	19	70	435
62	97	252	22	55	51	12	103	592
63	6	419	121	4	109	6	37	702
64	13	186	26	2	269	20	42	558
65	285	317	45	8	21	11	96	783
66	179	160	3	10	8	4	40	404
67	36	311	12	6	4	1	38	408
68	2	449	12	5	10	6	27	511
69	31	49	50	75	52	17	46	320
70	31	38	45	196	24	21	53	408

Contd....

Polling Station Level Election Results

Winner, Runner-up and 3rd Party Position & Winning Margin According to Polling Stations in Dahanu Assembly in Assembly Election (AE) under Palghar Parliamentary Constituency in Maharashtra (2014)

Polling Station Number	Winner Party	Winner Votes (%)	Runner-up Party	Runner-up Votes (%)	Winning Margin Votes (%)	Third Party	Third Party Votes (%)	Other Votes (%)
71	INC	111 (29.21)	NCP	90 (23.68)	21 (5.53)	CPM	81 (21.32)	98 (25.79)
72	INC	114 (30.4)	BJP	112 (29.87)	2 (0.53)	CPM	74 (19.73)	75 (20)
73	INC	256 (46.29)	BJP	164 (29.66)	92 (16.63)	CPM	38 (6.87)	95 (17.18)
74	BJP	147 (41.53)	NCP	105 (29.66)	42 (11.87)	INC	46 (12.99)	56 (15.82)
75	BJP	97 (28.78)	CPM	75 (22.26)	22 (6.52)	INC	75 (22.26)	90 (26.71)
76	INC	324 (63.04)	BJP	95 (18.48)	229 (44.56)	NCP	17 (3.31)	78 (15.18)
77	INC	242 (48.79)	BJP	97 (19.56)	145 (29.23)	NCP	29 (5.85)	128 (25.81)
78	BJP	241 (60.71)	NCP	106 (26.7)	135 (34.01)	INC	19 (4.79)	31 (7.81)
79	NCP	158 (50)	BJP	67 (21.2)	91 (28.8)	INC	10 (3.16)	81 (25.63)
80	BJP	167 (49.85)	SHS	86 (25.67)	81 (24.18)	NCP	36 (10.75)	46 (13.73)
81	BJP	222 (67.27)	NCP	48 (14.55)	174 (52.72)	SHS	36 (10.91)	24 (7.27)
82	BJP	345 (67.65)	INC	81 (15.88)	264 (51.77)	NCP	31 (6.08)	53 (10.39)
83	BJP	138 (38.23)	INC	101 (27.98)	37 (10.25)	NCP	83 (22.99)	39 (10.8)
84	NCP	129 (34.31)	BJP	116 (30.85)	13 (3.46)	INC	86 (22.87)	45 (11.97)
85	INC	161 (47.35)	BJP	94 (27.65)	67 (19.7)	CPM	12 (3.53)	73 (21.47)
86	BJP	189 (47.13)	NCP	112 (27.93)	77 (19.2)	SHS	53 (13.22)	47 (11.72)
87	BJP	179 (45.09)	NCP	106 (26.7)	73 (18.39)	SHS	71 (17.88)	41 (10.33)
88	BJP	215 (37.99)	NCP	179 (31.63)	36 (6.36)	INC	84 (14.84)	88 (15.55)
89	NCP	237 (44.3)	CPM	104 (19.44)	133 (24.86)	BJP	78 (14.58)	116 (21.68)
90	NCP	224 (55.17)	BJP	101 (24.88)	123 (30.29)	INC	49 (12.07)	32 (7.88)
91	NCP	179 (51.59)	BJP	62 (17.87)	117 (33.72)	INC	41 (11.82)	65 (18.73)
92	BJP	207 (49.17)	INC	113 (26.84)	94 (22.33)	SHS	17 (4.04)	84 (19.95)
93	INC	161 (41.49)	BJP	62 (15.98)	99 (25.51)	CPM	42 (10.82)	123 (31.7)
94	INC	84 (32.56)	CPM	35 (13.57)	49 (18.99)	IND (SRO)	31 (12.02)	108 (41.86)
95	CPM	175 (44.64)	BJP	92 (23.47)	83 (21.17)	MNS	53 (13.52)	72 (18.37)
96	IND (SRO)	120 (39.6)	BJP	89 (29.37)	31 (10.23)	CPM	44 (14.52)	50 (16.5)
97	BJP	187 (50.95)	IND (SRO)	97 (26.43)	90 (24.52)	CPM	35 (9.54)	48 (13.08)
98	IND (SRO)	309 (58.97)	BJP	97 (18.51)	212 (40.46)	CPM	48 (9.16)	70 (13.36)
99	IND (SRO)	115 (39.93)	BJP	108 (37.5)	7 (2.43)	CPM	29 (10.07)	36 (12.5)
100	BJP	150 (47.47)	IND (SRO)	49 (15.51)	101 (31.96)	CPM	40 (12.66)	77 (24.37)
101	IND (SRO)	296 (68.68)	CPM	55 (12.76)	241 (55.92)	BJP	44 (10.21)	36 (8.35)
102	IND (SRO)	213 (60.34)	BJP	68 (19.26)	145 (41.08)	CPM	27 (7.65)	45 (12.75)
103	CPM	372 (51.45)	IND (SRO)	191 (26.42)	181 (25.03)	BJP	48 (6.64)	112 (15.49)
104	INC	193 (25.73)	BJP	182 (24.27)	11 (1.46)	MNS	95 (12.67)	280 (37.33)
105	IND (SRO)	183 (29.76)	BJP	163 (26.5)	20 (3.26)	INC	97 (15.77)	172 (27.97)

Contd....

Socio-Economic Amenities - Rural

Access to Education Facilities

Particulars	Number of Villages (% of Population)				
	Available	Not Available	If Not Available (Distance of Nearest Facility)		
			A	B	C
Govt. Primary School	140 (100)	0 (0)	0 (0)	0 (0)	0 (0)
Private Primary School	7 (8)	133 (92)	0 (0)	0 (0)	0 (0)
Govt. Middle School	118 (95)	22 (5)	7 (2)	2 (0)	8 (2)
Private Middle School	7 (9)	133 (91)	5 (1)	0 (0)	0 (0)
Govt. Secondary School	52 (54)	88 (46)	30 (12)	12 (5)	28 (20)
Private Secondary School	7 (11)	133 (89)	10 (3)	5 (2)	0 (0)
Govt. Senior Secondary School	22 (33)	118 (67)	22 (12)	36 (22)	41 (21)
Private Senior Secondary School	5 (6)	135 (94)	1 (0)	12 (8)	4 (1)
Govt. Arts and Science Degree College	1 (3)	139 (97)	10 (10)	18 (13)	81 (55)
Private Arts and Science Degree College	0 (0)	140 (100)	2 (2)	12 (8)	16 (9)
Govt. Engineering College	0 (0)	140 (100)	0 (0)	4 (3)	43 (31)
Private Engineering College	0 (0)	140 (100)	0 (0)	0 (0)	93 (66)
Govt. Medicine College	0 (0)	140 (100)	0 (0)	2 (1)	125 (93)
Private Medicine College	0 (0)	140 (100)	0 (0)	0 (0)	13 (6)
Govt. Management Institute	0 (0)	140 (100)	0 (0)	2 (1)	125 (93)
Private Management Institute	0 (0)	140 (100)	0 (0)	0 (0)	13 (6)
Govt. Polytechnic	0 (0)	140 (100)	0 (0)	1 (1)	105 (76)
Private Polytechnic	0 (0)	140 (100)	2 (1)	1 (1)	31 (22)
Govt. Vocational Training School/ITI	6 (8)	134 (92)	3 (3)	12 (7)	119 (82)
Private Vocational Training School/ITI	0 (0)	140 (100)	0 (0)	0 (0)	0 (0)
Govt. Non Formal Training Centre	0 (0)	140 (100)	3 (3)	2 (1)	117 (87)
Private Non Formal Training Centre	0 (0)	140 (100)	0 (0)	1 (1)	17 (8)
Govt. School For Disabled	3 (1)	137 (99)	1 (1)	2 (2)	113 (84)
Private School For Disabled	0 (0)	140 (100)	2 (1)	6 (4)	13 (7)
Government Others	0 (0)	140 (100)	0 (0)	0 (0)	0 (0)
Private Others	140 (100)	0 (0)	0 (0)	0 (0)	0 (0)

Note : Distance A : Less than 5 km; B : Between 5-10 km; C : 10+ km.; Source : Data Analysis is based on 2011 Census.

DISCLAIMER

The Terms of Use and Disclaimer of Datanet India Private Limited (hereinafter referred to as "Datanet") for use of this analysis report of **Dahanu Assembly Constituency (Dahanu Vidhan Sabha)** :-

1. **Assembly Factbook™** is a Registered Trade Mark owned by Datanet.
2. All the maps are sketched and graphical representation only and have not been drawn to the scale and also not to represent the actual geographical area or boundary of the unit.
3. The data for the aforesaid analysis is based on authentic sources and has been culled from the various publications of Census, CSO and NSSO for district and block level data, various central and state government departments, Central & State Elections Commissions and the concerned Returning Officers' releases, Electoral Rolls, Election results and allied publications, internal assessment, surveys, estimates and analysis. Therefore, certain adjustment of data at micro level may have been done to arrive closer to the macro data.
4. Data have been provided on an "As Is" and "As AVAILABLE" basis
5. The colours shown in the maps or diagram and charts of a particular party, alliance or AC are indicative and do not represent them.
6. This publication which includes maps, sheets, graphs and data would be the property under copyright of Datanet only. The user may use these for its internal study, analysis and research purposes. It's public display, re-selling or any commercial uses by the user are not allowed.
7. Datanet has taken due care and caution in compilation and processing of data and allied information, but does not guarantee the accuracy, adequacy or completeness of any information/analysis and will be not responsible for any errors or omissions or for the results obtained from the use of such information/analysis.
8. All the contents for the publication have been culled from various authentic sources and Datanet reasonably believes such sources to be reliable, but does not make any representations, express or implied as to the accuracy or fitness of use of such information. The information or contents of the information/analysis do not constitute advice and should not be relied upon in making (or refraining from making) any decision. Any reliance placed upon the information provided by Datanet is the sole responsibility and strictly at the user's risk.
9. In no event will Datanet be liable for any damages (including, without limitation, damages for loss of business projects, or loss of profits) arising in contract, tort or otherwise from the use of or inability to use any of its contents, or from any action taken (or refrained from being taken) as a result of using the analysis or any of its contents. Datanet its directors, owners, editors, officials, employees, distributor and agents or any associate will not be liable for any errors in the information contained or any consequences arising from the use of the contents of the provided information/analysis.
10. If any provision of these terms and conditions is held invalid or illegal or unenforceable for any reason by any court of competent jurisdiction, such provision shall be severed and the remainder of provisions of the terms and conditions shall continue in full force and effect as if the Term of Use had been executed with the invalid, illegal or unenforceable provision eliminated.
11. If there are any discrepancies in the information provided, please bring it to attention of Datanet for suitable rectification measures.

**Buy Online This Complete Book At
Datanet India eBooks Store**

www.indiastatpublications.com

or go directly at

[http://www.indiastatpublications.com/
Assembly_factbook/Maharashtra/Palghar/ Dahanu](http://www.indiastatpublications.com/Assembly_factbook/Maharashtra/Palghar/Dahanu)



i **india**stat**elections**

ISBN : 978-93-66662-40-8



9 789366 662408