



Maharashtra

Assembly Factbook™

Nalasopara Assembly Constituency



Key Electoral Data of Nalasopara
Assembly Constituency (Vidhan Sabha)

Maharashtra
Assembly FactbookTM
Nalasopara Assembly Constituency



Nalasopara Vidhan Sabha

Editor & Director

Dr. R.K. Thukral

Research Editor

Dr. Shafeeq Rahman

Compiled, Researched and Published by Datanet India Pvt. Ltd.

D-100, 1st Floor,

Okhla Industrial Area, Phase-I,
New Delhi- 110020.

Ph.: 91-11- 43580781-84

Email : support@indiastatpublications.com

Website : www.indiastatelections.com

Online Book Store :

www.indiastatpublications.com

Report No. : AFB/MH-132-0125

ISBN : 978-93-86662-51-4

First Edition : January, 2018

Eighth Updated Edition : January, 2025

Price : Rs.11500/-

US\$ 310

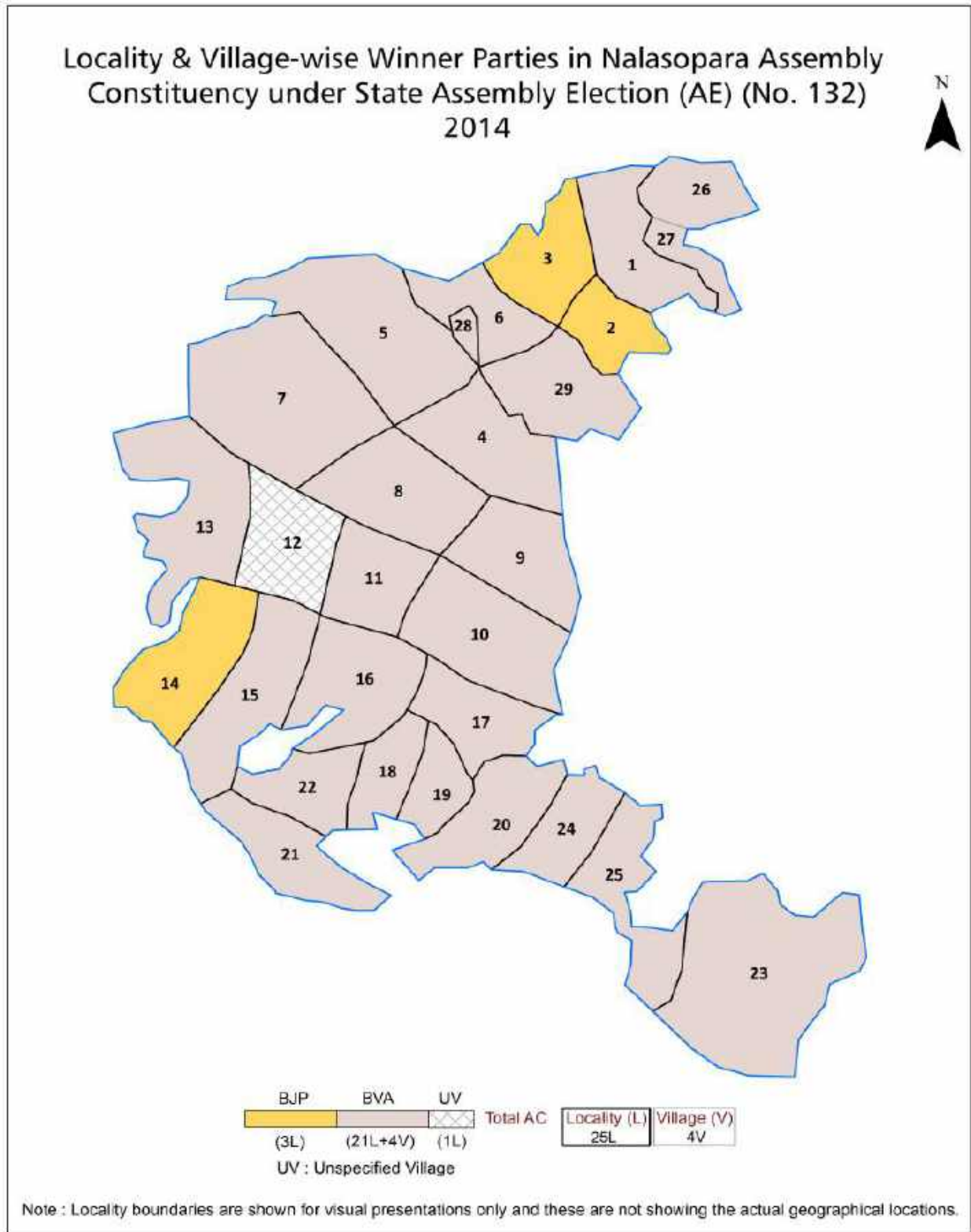
© Datanet India Pvt. Ltd.

All rights reserved. No part of this book may be reproduced, stored in a retrieval system or transmitted in any form or by any means, mechanical photocopying, photographing, scanning, recording or otherwise without the prior written permission of the publisher. Please refer to Disclaimer at page no. 261 for the use of this publication.

Printed in India

No.	Particulars	Page No.
	Introduction	
1	Assembly Constituency - (Vidhan Sabha) at a Glance Features of Assembly as per Delimitation Commission of India (2008)	1-2
	Location and Political Maps	
2	Location Map Boundaries of Assembly Constituency - (Vidhan Sabha) in District Boundaries of Assembly Constituency under Parliamentary Constituency - (Lok Sabha) Village-wise Winner Parties- 2024-PE, 2024-AE, 2019-PE, 2019-AE, 2014-PE, 2014-AE and 2009-PE	3-10
	Administrative Setup (2011)	
3	District Sub-district Towns Villages Inhabited Villages Uninhabited Villages Village Panchayat Intermediate Panchayat	11-13
	Demographics (2011)	
4	Population Households Rural/Urban Population Towns and Villages by Population Size Sex Ratio (Total & 0-6 Years) Religious Population Social Population Literacy Rate	14-15
	Electoral Features	
5	Important Dates of Last Elections Held Electors by Gender Service Electors Voters Voters Turnout Polling Stations & Average Number of Electors per Polling Station Electors by Age Group Present Elected Representatives	16-21
	Historical Summary Election Results	
6	Vote Share of Major Parties Winning Margin (Number & Percentage) Polarity of Parties Summary Result of Assembly Segment of Parliamentary Elections 2024, 2019, 2014 and 2009 Summary Result of Assembly Elections 2024, 2019, 2014 and 2009	22-31
	Polling Station Level Election Results	
7	Name and Number of Polling Station 2024-PE, 2024-AE, 2019-PE, 2019-AE, 2014-PE, 2014-AE and 2009-PE Polling Station-wise Electors, Voters & Voters Turnout 2024-PE, 2024-AE, 2019-PE, 2019-AE, 2014-PE, 2014-AE and 2009-PE Polling Station wise Elections Results 2024-PE, 2024-AE, 2019-PE, 2019-AE, 2014-PE, 2014-AE and 2009-PE	32-239
	Share of Assembly Constituency	
8	Share of Assembly Constituency - (Vidhan Sabha) in State, District and Parliamentary Constituency - (Lok Sabha)	240
	Socio-Economic Amenities (2011)	
9	Access to Administrative Units Agricultural, Manufacturing and Industrial Commodities Demographic Indicators Education Health & Manpower Drinking Water Supply Sanitation Entertainment and Recreations Infrastructure Power Food Allocation Distribution and Marketing of Agriculture Commodities Infrastructure Transport and Road Infrastructure Communication Banking and Financial Services Land Use Irrigation Source	242-256
10	Abbreviation & Sources	258-259
11	Disclaimer	261

Location & Political Map



Administrative Setup

List of Village Panchayat & Intermediate Panchayat (Block) Name - 2011

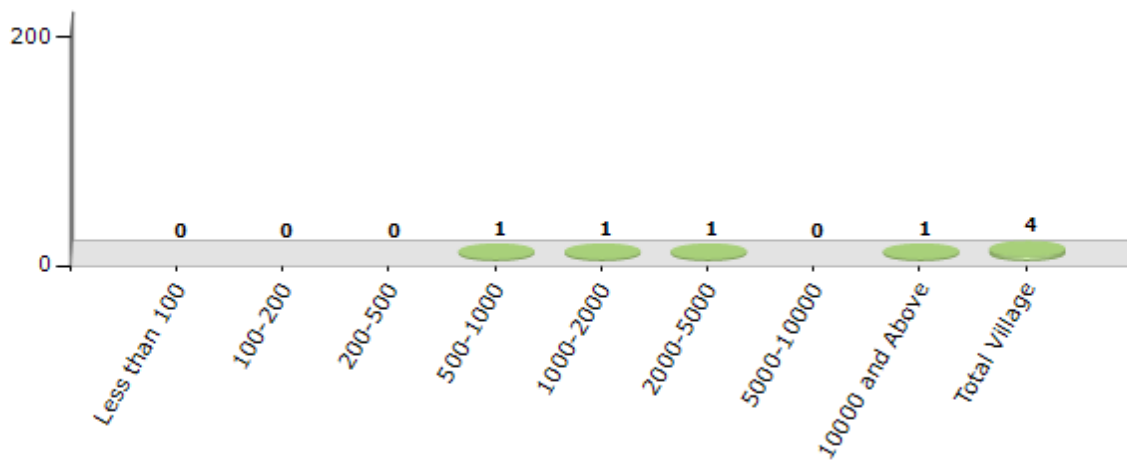
Village Name	Village Panchayat Name	Intermediate Panchayat Name
Bhatpada	-	Vasai
Dolivpada	Delivpada	Vasai
Khardi	Khardi	Vasai
Kopri	Charansar	Vasai

Demographics

Number of Villages by Population Size - 2011

Less than 100	100-200	200-500	500-1000	1000-2000	2000-5000	5000-10000	10000 and Above	Total Village
0	0	0	1	1	1	0	1	4

Number of Villages by Population Size - 2011

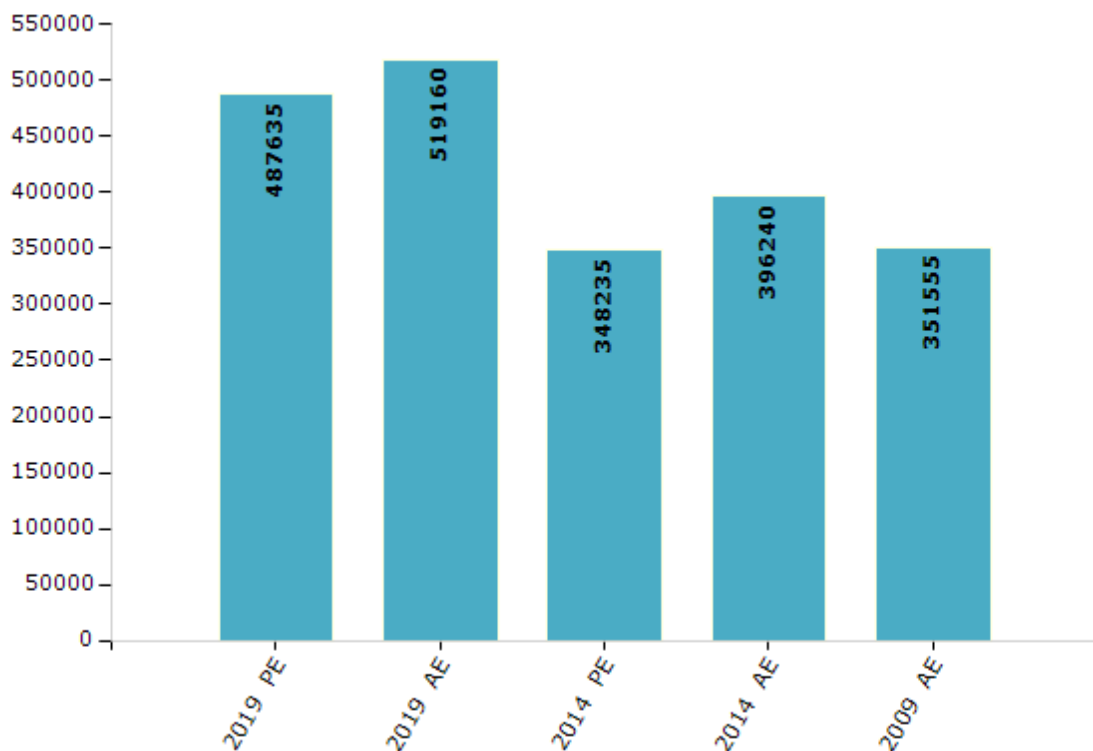


Electoral Features

Electors by Male & Female

Year	Male	Female	Others	Total	Year	Male	Female	Others	Total
2019 PE	268769	218810	56	487635	1999 AE	-	-	-	-
2019 AE	286078	233024	58	519160	1995 AE	-	-	-	-
2014 PE	192442	155749	44	348235	1990 AE	-	-	-	-
2014 AE	218220	177976	44	396240	1985 AE	-	-	-	-
2009 PE	-	-	-	-	1980 AE	-	-	-	-
2009 AE	193236	158319	-	351555	1978 AE	-	-	-	-
2004 PE	-	-	-	-	1972 AE	-	-	-	-
2004 AE	-	-	-	-	1967 AE	-	-	-	-
1999 PE	-	-	-	-	1962 AE	-	-	-	-

Number of Electors



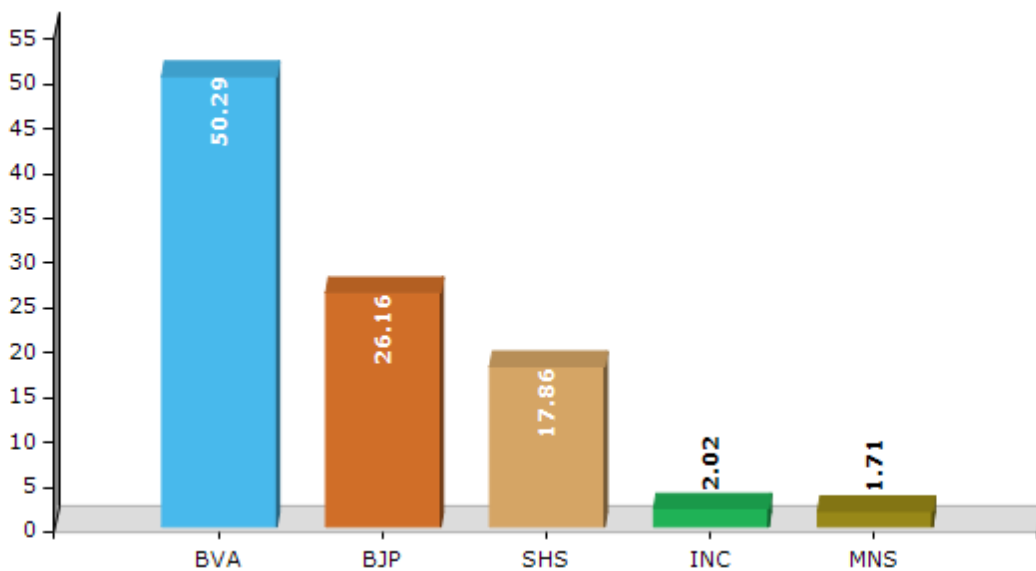
Note : AE : Assembly Election, PE : Assembly Segment of Parliamentary Election

Historical Summary Election Results

Summary Result of Assembly Election - 2014

Candidate Name	Party	Votes	Votes %
Kshitij Hitendra Thakur	BVA	113566	50.29
Rajan Balkrishna Naik	BJP	59067	26.16
Chavhan Shirish Jayram	SHS	40321	17.86
Ashok Vinayak Pendhari	INC	4555	2.02
Mandavkar Vijay Sonu	MNS	3860	1.71
Adv. Neha Suresh Dube	JD(S)	1080	0.48
Surendra V.Singh (Raj)	IND	840	0.37
Khaire Avinash Sakharam	BSP	633	0.28
	NOTA	1898	0.84

Votes Percentage of Top Parties - 2014



Polling Station Level Election Results

Number and Name of Polling Stations (PS) (2019 AE)

Number of Polling Stations	Name of Polling Stations	Number of Polling Stations	Name of Polling Stations
1	Z.P. School Khardi Room No. 1	19A	Z.P. School Old Building Chandansar Room No. 2
2	Vasai - Virar Municipal Corporation ward No. C	20	Z.P. School Narangi Room No. 1
3	Z.P. School Dahisar Room No. 1	21	Z.P. school, Narangi, Room No. 3
4	Saraswati Vidhyamandir Fanaspada Room No. 1	22	Z.P. School Narangi Room No. 2
5	Z.P. School Kasarali Room No.1	23	Z.P. school, Narangi, Room No. 4
5A	Z.P. School Kasarali Room No.1	24	A. V Smarak Vidyamandir Annapurna Vartak Tantrik S
6	Z.P. School Doliv Room No. 1	25	A.V.Smarak Vidyamandir, Annapurna Vartak Tantrik Vibhag, south side,Room No.6
7	Z.P. School Shirgaon Room No. 1	26	A. V Smarak Vidyamandir Annapurna Vartak Tantrik S
8	Z.P. School Shirgaon Room No.2	27	A.V.Smarak Vidyamandir, Annapurna Vartak Tantrik Vibhag, south side,Room No.7
9	Z.P. School Bhatpada Room No. 1	28	A. V Smarak Vidyamandir Annapurna Vartak Tantrik S
10	Aanganwadi School, Kopri, Room No. 1	29	A. V Smarak Vidyamandir Annapurna Vartak Tantrik S
10A	Aanganwadi School, Kopri, Room No. 1	30	A. V Smarak Vidyamandir Annapurna Vartak Tantrik S
11	G.P.school Kopri, First floor Room No. 1	31	Taramai Vartak English Memorial Academy, New Build
12	Z.P. school, Gass Kopri, Room No. 1	32	Z.P.School, Beggars Home, Naringi, Room No.1
13	Z.P. School Gaskopari Room No. 2	32A	Z.P.School, Beggars Home, Naringi, Room No.1
14	Z.P. School New Building Chandansar Room No.1	33	Taramai Vartak English Memorial Academy, New Build
15	Z.P. School New Building Chandansar Room No.2	34	Taramai Vartak English Memorial Academy, new buliding, First floor, Room No.8 Narangi
16	Z.P. School New Building Kopari Room No.3	35	Taramai Vartak English Memorial Academy, New Build
17	Z.P. school, New Buildg.,Kopri, first floor Room No. 4	36	Taramai Vartak English Memorial Academy Naringi east side, Nanvin Imarat, Room No.7, First floor
18	Z.P. School Old Building Chandansar Room No.1	37	Taramai Vartak English Memorial Academy, New Build
19	Z.P. School Old Building Chandansar Room No. 2	37A	Taramai Vartak English Memorial Academy, New Build

Contd....

Polling Station Level Election Results

Polling Station-wise Votes Secured by Overall Top Five Parties in Nalasopara Assembly in Assembly Election (AE) under Palghar Parliamentary Constituency in Maharashtra (2019)

Number of Polling Station	Winner - Kshitij Hitendra Thakur (BVA)	Runner-up - Pradeep Rameshwar Sharma (SHS)	3rd - Pravin Prakash Gaikwad (VBA)	4th - Hitesh Pradip Raut (SanS)	5th - Paresh Sukur Ghatal (IND)	NOTA	Other	Total Votes Secured
32A	320	59	3	4	5	4	5	400
33	328	274	18	7	0	5	7	639
34	284	253	18	3	0	7	8	573
35	363	251	29	5	2	10	16	676
36	382	254	16	1	10	9	10	682
37	196	263	10	3	1	7	8	488
37A	257	205	14	3	0	3	7	489
38	313	323	15	5	4	10	10	680
39	326	216	17	1	3	3	11	577
39A	329	214	20	4	2	8	10	587
40	251	133	4	2	4	5	10	409
41	548	200	1	3	6	8	12	778
42	456	223	0	1	7	7	19	713
43	389	152	1	0	0	10	5	557
44	403	191	2	5	7	13	10	631
45	509	179	2	3	3	9	13	718
46	402	113	2	0	2	5	10	534
47	383	156	3	2	1	8	21	574
48	438	85	3	2	2	4	14	548
49	443	47	2	2	2	4	22	522
49A	337	53	0	1	3	7	12	413
50	282	160	5	4	0	6	0	457
51	287	148	14	5	3	7	7	471
52	449	192	10	2	2	4	41	700
53	376	301	11	3	1	10	30	732
54	280	131	5	0	0	4	5	425
55	249	242	3	2	2	7	4	509
56	355	196	1	3	1	8	5	569
57	401	217	21	2	5	10	13	669
58	316	183	0	0	3	8	9	519
59	213	53	7	2	9	2	28	314
60	313	205	7	6	5	8	20	564
61	334	173	4	2	6	12	11	542
62	312	209	3	0	1	8	9	542
63	256	232	2	1	0	2	7	500

Contd....

Polling Station Level Election Results

Winner, Runner-up and 3rd Party Position & Winning Margin According to Polling Stations in Nalasopara Assembly in Assembly Election (AE) under Palghar Parliamentary Constituency in Maharashtra (2019)

Polling Station Number	Winner Party	Winner Votes (%)	Runner-up Party	Runner-up Votes (%)	Winning Margin Votes (%)	Third Party	Third Party Votes (%)	Other Votes (%)
64	BVA	250 (52.41)	SHS	206 (43.19)	44 (9.22)	VBA	4 (0.84)	17 (3.56)
65	BVA	381 (52.26)	SHS	329 (45.13)	52 (7.13)	SanS	4 (0.55)	15 (2.06)
66	BVA	350 (47.62)	SHS	346 (47.07)	4 (0.55)	SanS	9 (1.22)	30 (4.08)
67	BVA	324 (51.18)	SHS	287 (45.34)	37 (5.84)	SanS	4 (0.63)	18 (2.84)
68	SHS	264 (49.81)	BVA	230 (43.4)	34 (6.41)	IND (PSG)	10 (1.89)	26 (4.91)
69	BVA	301 (52.35)	SHS	256 (44.52)	45 (7.83)	VBA	4 (0.7)	14 (2.43)
70	SHS	287 (48.15)	BVA	281 (47.15)	6 (1)	IND (PSG)	5 (0.84)	23 (3.86)
71	BVA	323 (55.88)	SHS	225 (38.93)	98 (16.95)	SanS	8 (1.38)	22 (3.81)
72	BVA	425 (52.86)	SHS	333 (41.42)	92 (11.44)	VBA	21 (2.61)	25 (3.11)
73	BVA	482 (57.38)	SHS	316 (37.62)	166 (19.76)	VBA	10 (1.19)	32 (3.81)
74	BVA	253 (52.06)	SHS	197 (40.53)	56 (11.53)	VBA	9 (1.85)	27 (5.56)
75	BVA	187 (48.57)	SHS	176 (45.71)	11 (2.86)	VBA	8 (2.08)	14 (3.64)
76	BVA	281 (52.62)	SHS	215 (40.26)	66 (12.36)	VBA	7 (1.31)	31 (5.81)
77	SHS	174 (49.43)	BVA	162 (46.02)	12 (3.41)	VBA	7 (1.99)	9 (2.56)
78	BVA	333 (51.87)	SHS	283 (44.08)	50 (7.79)	VBA	10 (1.56)	16 (2.49)
79	BVA	317 (54.1)	SHS	237 (40.44)	80 (13.66)	VBA	9 (1.54)	23 (3.92)
80	BVA	384 (57.74)	SHS	243 (36.54)	141 (21.2)	VBA	21 (3.16)	17 (2.56)
81	BVA	342 (59.07)	SHS	205 (35.41)	137 (23.66)	VBA	8 (1.38)	24 (4.15)
82	BVA	316 (55.34)	SHS	225 (39.4)	91 (15.94)	VBA	12 (2.1)	18 (3.15)
83	BVA	278 (56.05)	SHS	201 (40.52)	77 (15.53)	VBA	5 (1.01)	12 (2.42)
84	BVA	182 (49.06)	SHS	173 (46.63)	9 (2.43)	VBA	3 (0.81)	13 (3.5)
85	BVA	222 (50.45)	SHS	198 (45)	24 (5.45)	VBA	4 (0.91)	16 (3.64)
86	BVA	251 (52.73)	SHS	193 (40.55)	58 (12.18)	VBA	9 (1.89)	23 (4.83)
87	BVA	281 (57.46)	SHS	181 (37.01)	100 (20.45)	VBA	8 (1.64)	19 (3.89)
88	BVA	229 (64.15)	SHS	116 (32.49)	113 (31.66)	IND (PSG)	3 (0.84)	9 (2.52)
89	BVA	256 (56.89)	SHS	170 (37.78)	86 (19.11)	VBA	7 (1.56)	17 (3.78)
90	BVA	283 (68.69)	SHS	113 (27.43)	170 (41.26)	SanS	3 (0.73)	13 (3.16)
91	BVA	307 (64.9)	SHS	152 (32.14)	155 (32.76)	SanS	3 (0.63)	11 (2.33)
92	BVA	373 (60.36)	SHS	223 (36.08)	150 (24.28)	SanS	3 (0.49)	19 (3.07)
93	BVA	458 (69.29)	SHS	175 (26.48)	283 (42.81)	VBA	2 (0.3)	26 (3.93)
94	BVA	413 (66.61)	SHS	184 (29.68)	229 (36.93)	VBA	10 (1.61)	13 (2.1)
95	BVA	455 (63.37)	SHS	234 (32.59)	221 (30.78)	VBA	12 (1.67)	17 (2.37)
96	BVA	517 (75.04)	SHS	138 (20.03)	379 (55.01)	VBA	15 (2.18)	19 (2.76)
97	BVA	338 (62.48)	SHS	169 (31.24)	169 (31.24)	VBA	14 (2.59)	20 (3.7)
97A	BVA	305 (62.24)	SHS	159 (32.45)	146 (29.79)	VBA	6 (1.22)	20 (4.08)

Contd....

Socio-Economic Amenities - Rural

Access to Education Facilities

Particulars	Number of Villages (% of Population)				
	Available	Not Available	If Not Available (Distance of Nearest Facility)		
			A	B	C
Govt. Primary School	4 (100)	0 (0)	0 (0)	0 (0)	0 (0)
Private Primary School	0 (0)	4 (100)	0 (0)	0 (0)	0 (0)
Govt. Middle School	3 (95)	1 (5)	0 (0)	0 (0)	0 (0)
Private Middle School	0 (0)	4 (100)	1 (5)	0 (0)	0 (0)
Govt. Secondary School	1 (71)	3 (29)	1 (9)	0 (0)	0 (0)
Private Secondary School	0 (0)	4 (100)	2 (20)	0 (0)	0 (0)
Govt. Senior Secondary School	1 (71)	3 (29)	0 (0)	1 (9)	0 (0)
Private Senior Secondary School	0 (0)	4 (100)	1 (5)	1 (15)	0 (0)
Govt. Arts and Science Degree College	1 (71)	3 (29)	0 (0)	1 (9)	0 (0)
Private Arts and Science Degree College	0 (0)	4 (100)	0 (0)	2 (20)	0 (0)
Govt. Engineering College	0 (0)	4 (100)	0 (0)	1 (9)	0 (0)
Private Engineering College	0 (0)	4 (100)	1 (71)	1 (15)	1 (5)
Govt. Medicine College	0 (0)	4 (100)	0 (0)	0 (0)	4 (100)
Private Medicine College	0 (0)	4 (100)	0 (0)	0 (0)	0 (0)
Govt. Management Institute	0 (0)	4 (100)	0 (0)	0 (0)	4 (100)
Private Management Institute	0 (0)	4 (100)	0 (0)	0 (0)	0 (0)
Govt. Polytechnic	0 (0)	4 (100)	0 (0)	0 (0)	2 (14)
Private Polytechnic	0 (0)	4 (100)	1 (71)	1 (15)	0 (0)
Govt. Vocational Training School/ITI	0 (0)	4 (100)	0 (0)	0 (0)	4 (100)
Private Vocational Training School/ITI	0 (0)	4 (100)	0 (0)	0 (0)	0 (0)
Govt. Non Formal Training Centre	0 (0)	4 (100)	0 (0)	0 (0)	4 (100)
Private Non Formal Training Centre	0 (0)	4 (100)	0 (0)	0 (0)	0 (0)
Govt. School For Disabled	0 (0)	4 (100)	0 (0)	2 (86)	2 (14)
Private School For Disabled	0 (0)	4 (100)	0 (0)	0 (0)	0 (0)
Government Others	0 (0)	4 (100)	0 (0)	0 (0)	0 (0)
Private Others	4 (100)	0 (0)	0 (0)	0 (0)	0 (0)

Note : Distance A : Less than 5 km; B : Between 5-10 km; C : 10+ km.; Source : Data Analysis is based on 2011 Census.

DISCLAIMER

The Terms of Use and Disclaimer of Datanet India Private Limited (hereinafter referred to as "Datanet") for use of this analysis report of **Nalasopara Assembly Constituency (Nalasopara Vidhan Sabha)** :-

1. **Assembly Factbook™** is a Registered Trade Mark owned by Datanet.
2. All the maps are sketched and graphical representation only and have not been drawn to the scale and also not to represent the actual geographical area or boundary of the unit.
3. The data for the aforesaid analysis is based on authentic sources and has been culled from the various publications of Census, CSO and NSSO for district and block level data, various central and state government departments, Central & State Elections Commissions and the concerned Returning Officers' releases, Electoral Rolls, Election results and allied publications, internal assessment, surveys, estimates and analysis. Therefore, certain adjustment of data at micro level may have been done to arrive closer to the macro data.
4. Data have been provided on an "As Is" and "As AVAILABLE" basis
5. The colours shown in the maps or diagram and charts of a particular party, alliance or AC are indicative and do not represent them.
6. This publication which includes maps, sheets, graphs and data would be the property under copyright of Datanet only. The user may use these for its internal study, analysis and research purposes. It's public display, re-selling or any commercial uses by the user are not allowed.
7. Datanet has taken due care and caution in compilation and processing of data and allied information, but does not guarantee the accuracy, adequacy or completeness of any information/analysis and will be not responsible for any errors or omissions or for the results obtained from the use of such information/analysis.
8. All the contents for the publication have been culled from various authentic sources and Datanet reasonably believes such sources to be reliable, but does not make any representations, express or implied as to the accuracy or fitness of use of such information. The information or contents of the information/analysis do not constitute advice and should not be relied upon in making (or refraining from making) any decision. Any reliance placed upon the information provided by Datanet is the sole responsibility and strictly at the user's risk.
9. In no event will Datanet be liable for any damages (including, without limitation, damages for loss of business projects, or loss of profits) arising in contract, tort or otherwise from the use of or inability to use any of its contents, or from any action taken (or refrained from being taken) as a result of using the analysis or any of its contents. Datanet its directors, owners, editors, officials, employees, distributor and agents or any associate will not be liable for any errors in the information contained or any consequences arising from the use of the contents of the provided information/analysis.
10. If any provision of these terms and conditions is held invalid or illegal or unenforceable for any reason by any court of competent jurisdiction, such provision shall be severed and the remainder of provisions of the terms and conditions shall continue in full force and effect as if the Term of Use had been executed with the invalid, illegal or unenforceable provision eliminated.
11. If there are any discrepancies in the information provided, please bring it to attention of Datanet for suitable rectification measures.

**Buy Online This Complete Book At
Datanet India eBooks Store**

www.indiastatpublications.com

or go directly at

[http://www.indiastatpublications.com/
Assembly_factbook/Maharashtra/Palghar/ Nalasopara](http://www.indiastatpublications.com/Assembly_factbook/Maharashtra/Palghar/Nalasopara)



i **indiastat** **elections**

ISBN : 978-93-86662-51-4



9 789386 662514