



Maharashtra

# Assembly Factbook™

Palghar Assembly Constituency



Key Electoral Data of Palghar  
Assembly Constituency (Vidhan Sabha)

Maharashtra  
**Assembly Factbook**<sup>TM</sup>  
Palghar Assembly Constituency



Palghar Vidhan Sabha

## **Editor & Director**

Dr. R.K. Thukral

## **Research Editor**

Dr. Shafeeq Rahman

## **Compiled, Researched and Published by Datanet India Pvt. Ltd.**

D-100, 1st Floor,

Okhla Industrial Area, Phase-I,  
New Delhi- 110020.

Ph.: 91-11- 43580781-84

Email : support@indiastatpublications.com

Website : www.indiastatelections.com

## **Online Book Store :**

www.indiastatpublications.com

**Report No. :** AFB/MH-130-0125

**ISBN :** 978-93-86662-53-8

**First Edition :** January, 2018

**Eighth Updated Edition :** January, 2025

**Price :** Rs.11500/-

US\$ 310

**© Datanet India Pvt. Ltd.**

All rights reserved. No part of this book may be reproduced, stored in a retrieval system or transmitted in any form or by any means, mechanical photocopying, photographing, scanning, recording or otherwise without the prior written permission of the publisher. Please refer to Disclaimer at page no. 247 for the use of this publication.

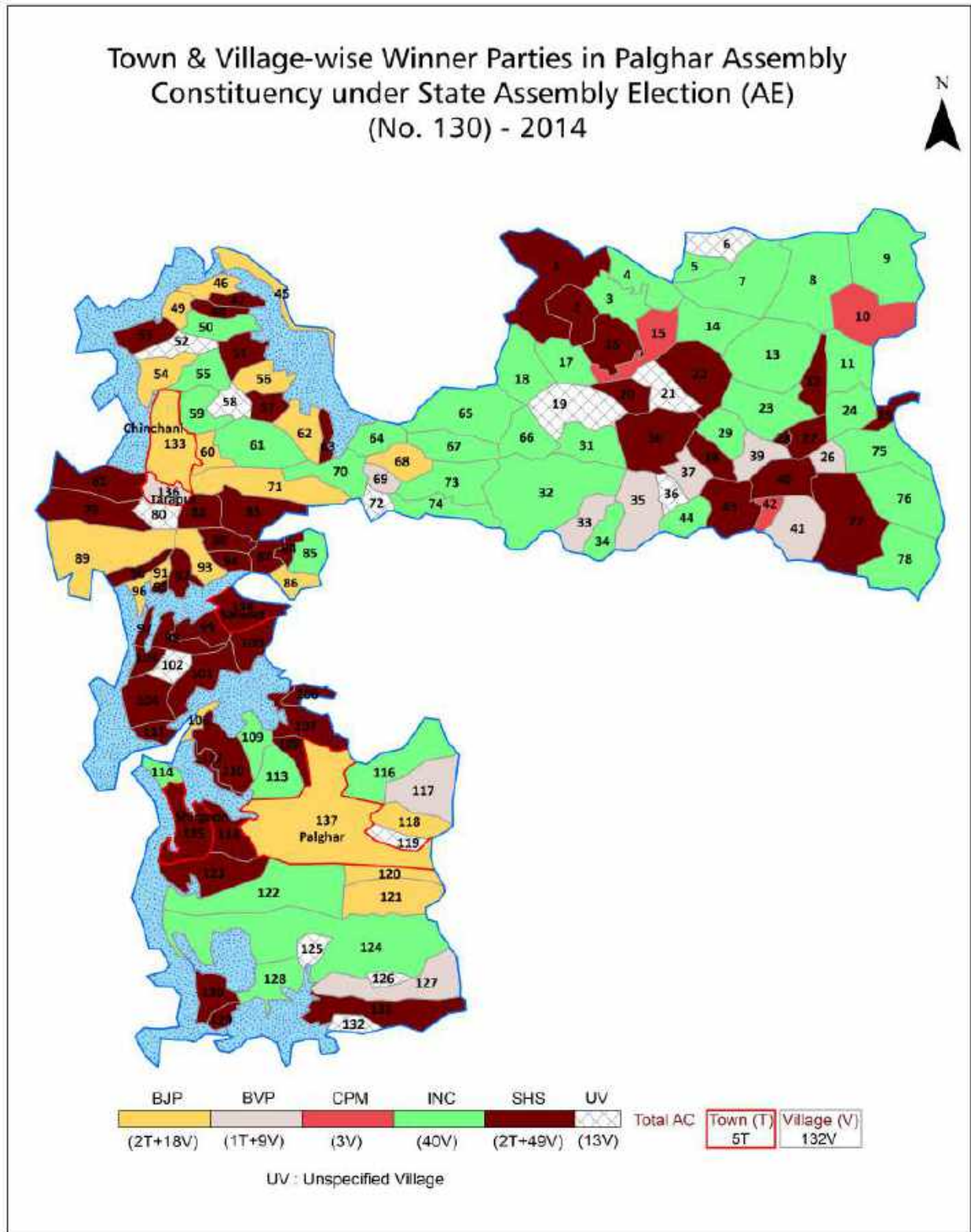
Printed in India

# Contents

No.	Particulars	Page No.
	<b>Introduction</b>	
1	Assembly Constituency - (Vidhan Sabha) at a Glance   Features of Assembly as per Delimitation Commission of India (2008)	1-2
	<b>Location and Political Maps</b>	
2	Location Map   Boundaries of Assembly Constituency - (Vidhan Sabha in District   Boundaries of Assembly Constituency under Parliamentary Constituency - (Lok Sabha)   Town & Village-wise Winner Parties- 2024-PE, 2024-AE, 2019-PE, 2019-AE, 2014-PE, 2014-AE, 2009-PE and 2009-AE	3-10
	<b>Administrative Setup (2011)</b>	
3	District   Sub-district   Towns   Villages   Inhabited Villages   Uninhabited Villages   Village Panchayat   Intermediate Panchayat	11-17
	<b>Demographics (2011)</b>	
4	Population   Households   Rural/Urban Population   Towns and Villages by Population Size   Sex Ratio (Total & 0-6 Years)   Religious Population   Social Population   Literacy Rate	18-19
	<b>Electoral Features</b>	
5	Important Dates of Last Elections Held   Electors by Gender   Service Electors   Voters   Voters Turnout   Polling Stations & Average Number of Electors per Polling Station   Electors by Age Group   Present Elected Representatives	20-25
	<b>Historical Summary Election Results</b>	
6	Vote Share of Major Parties   Winning Margin (Number & Percentage   Polarity of Parties   Summary Result of Assembly Segment of Parliamentary Elections 2024, 2019, 2014, 2009, 2004 and 1999   Summary Result of Assembly Elections 2024, 2019, 2014, 2009, 2004, 1999, 1995, 1990, 1985, 1980, 1978, 1972, 1967 and 1962	26-47
	<b>Polling Station Level Election Results</b>	
7	Name and Number of Polling Station 2024-PE, 2024-AE, 2019-PE, 2019-AE, 2014-PE, 2014-AE, 2009-PE and 2009-AE   Polling Station-wise Electors, Voters & Voters Turnout 2024-PE, 2024-AE, 2019-PE, 2019-AE, 2014-PE, 2014-AE, 2009-PE and 2009-AE   Polling Station wise Elections Results 2024-PE, 2024-AE, 2019-PE, 2019-AE, 2014-PE, 2014-AE, 2009-PE and 2009-AE	48-225
	<b>Share of Assembly Constituency</b>	
8	Share of Assembly Constituency - (Vidhan Sabha) in State, District and Parliamentary Constituency - (Lok Sabha)	226
	<b>Socio-Economic Amenities (2011)</b>	
9	Access to Administrative Units   Agricultural, Manufacturing and Industrial Commodities   Demographic Indicators   Education   Health & Manpower   Drinking Water Supply   Sanitation   Entertainment and Recreations Infrastructure   Power   Food Allocation Distribution and Marketing of Agriculture Commodities Infrastructure   Transport and Road Infrastructure   Communication   Banking and Financial Services   Land Use   Irrigation Source	228-242
10	<b>Abbreviation &amp; Sources</b>	244-245
11	<b>Disclaimer</b>	247



Location & Political Map



## Administrative Setup

### List of Village Panchayat & Intermediate Panchayat (Block) Name - 2011

Village Name	Village Panchayat Name	Intermediate Panchayat Name
Agawan	-	Palghar
Aine	-	Dahanu
Akkarpatti	Akkarpatti	Palghar
Alewadi	-	Palghar
Ambadi	Shelawali,Ambadi Group	Palghar
Ambatpada	Parnali	Palghar
Ambiste	-	Dahanu
Ambistewadi	-	Dahanu
Ambivali	-	Dahanu
Asangaon	-	Dahanu
Asangaon Bk.	Asangaon	Dahanu
Awadhani	-	Dahanu
Bade Pokharan	-	Dahanu
Bandate	Mayarvop Bandate Rothe Zanzroli	Palghar
Bavade	-	Dahanu
Bharad	-	Dahanu
Bhisenagar	-	Dahanu
Chandigaon	-	Dahanu
Chandranagar	Vanai	Dahanu
Chandwad	Rautali	Dahanu
Charoti	-	Dahanu
Dabhale	-	Dahanu
Dabhon	-	Dahanu
Dahigaon	-	Dahanu
Dahisar T. Tarapur	Dahisar T- Tarapur	Palghar
Dahyale	-	Dahanu
Dandi	-	Palghar
Dapoli	-	Palghar
Dedale	-	Dahanu

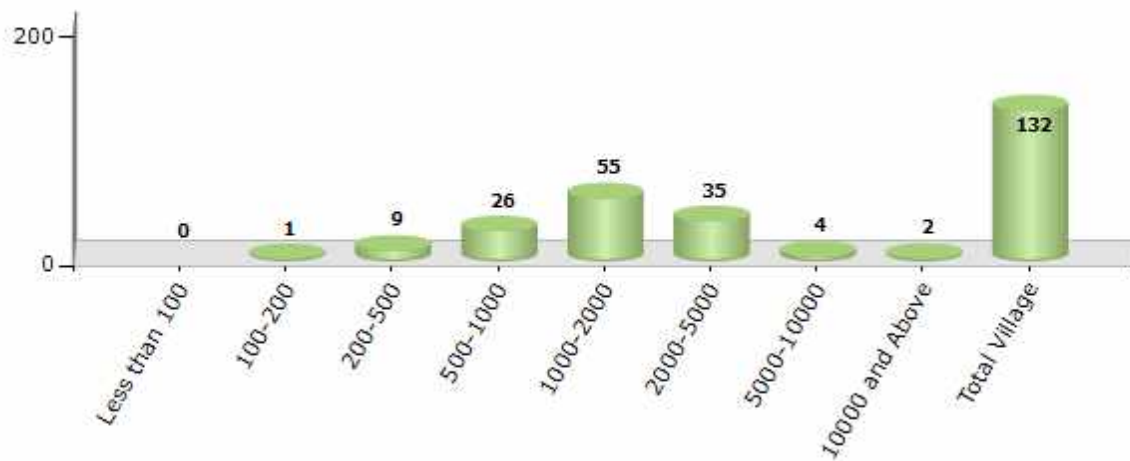
Contd....

**Demographics**

**Number of Villages by Population Size - 2011**

Less than 100	100-200	200-500	500-1000	1000-2000	2000-5000	5000-10000	10000 and Above	Total Village
0	1	9	26	55	35	4	2	132

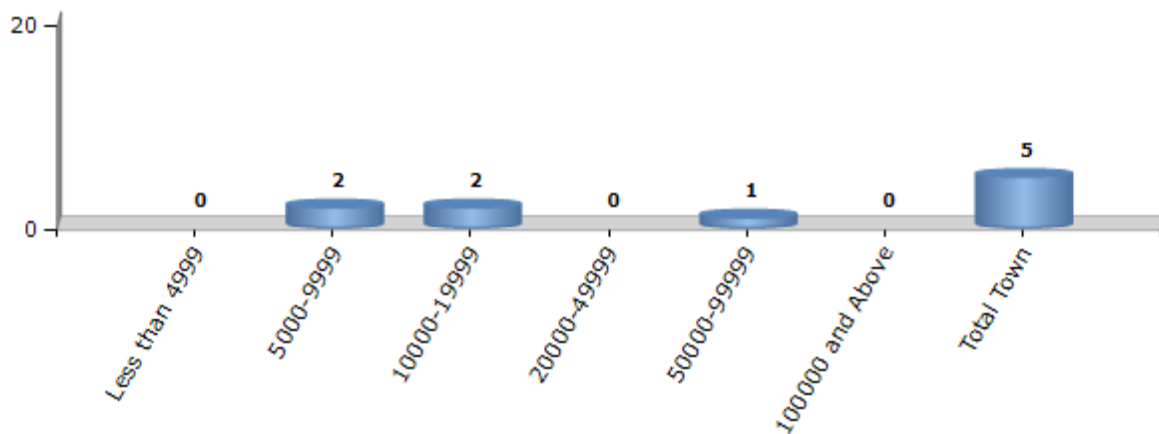
Number of Villages by Population Size - 2011



**Number of Towns by Population Size - 2011**

Less than 4999	5000-9999	10000-19999	20000-49999	50000-99999	100000 and Above	Total Town
0	2	2	0	1	0	5

Number of Towns by Population Size - 2011

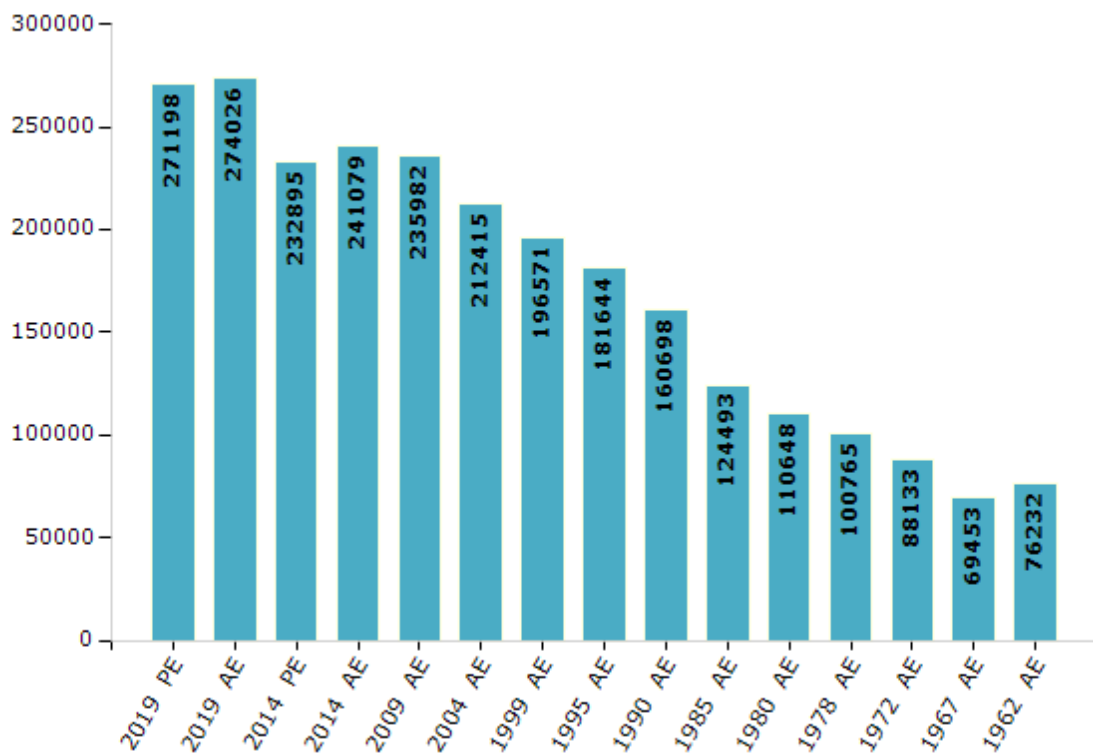


## Electoral Features

### Electors by Male & Female

Year	Male	Female	Others	Total	Year	Male	Female	Others	Total
2019 PE	137868	133314	16	271198	1999 AE	101424	95147	-	196571
2019 AE	139204	134805	17	274026	1995 AE	93705	87939	-	181644
2014 PE	120217	112670	8	232895	1990 AE	84632	76066	-	160698
2014 AE	124018	117054	7	241079	1985 AE	64346	60147	-	124493
2009 PE	-	-	-	-	1980 AE	56000	54648	-	110648
2009 AE	120352	115630	-	235982	1978 AE	51021	49744	-	100765
2004 PE	-	-	-	-	1972 AE	44604	43529	-	88133
2004 AE	108539	103876	-	212415	1967 AE	-	-	-	69453
1999 PE	-	-	-	-	1962 AE	-	-	-	76232

Number of Electors



Note : AE : Assembly Election, PE : Assembly Segment of Parliamentary Election

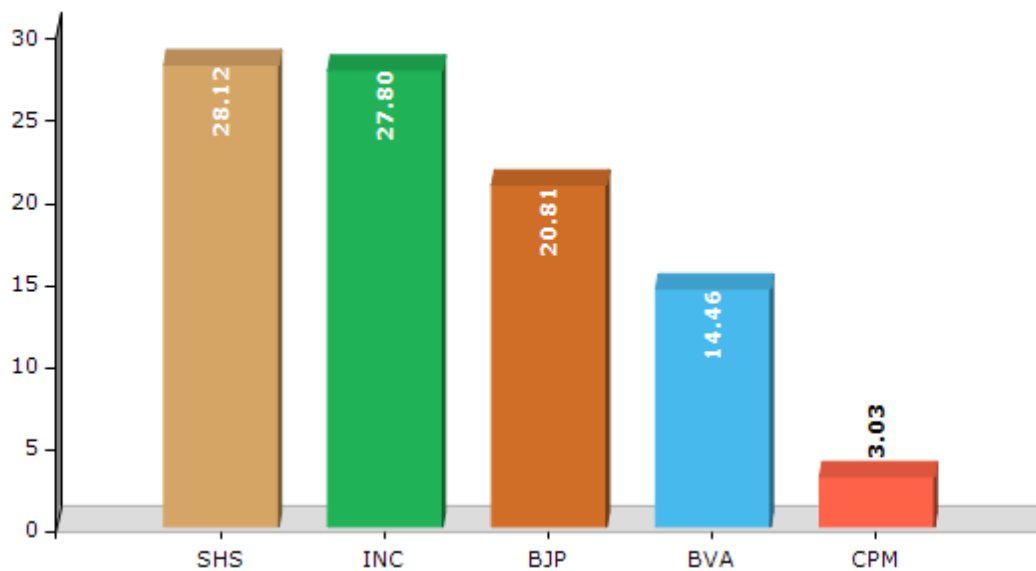


## Historical Summary Election Results

### Summary Result of Assembly Election - 2014

Candidate Name	Party	Votes	Votes %
Ghoda Krushna Arjun	SHS	46142	28.12
Gavit Rajendra Dhedy	INC	45627	27.8
Dr.Premchand Tulshiram Gond	BJP	34149	20.81
Nimkar Manisha Manohar	BVA	23738	14.46
Vartha Chandrakant Barkya	CPM	4973	3.03
Jagannath Kisan Vartha	MNS	3148	1.92
Ashok Govind Shingada	BSP	1907	1.16
Vilas Sakharam Dumada	CPI(ML)(L)	1445	0.88
	NOTA	2987	1.82

Votes Percentage of Top Parties - 2014



## Polling Station Level Election Results

### Number and Name of Polling Stations (PS) (2019 AE)

Number of Polling Stations	Name of Polling Stations	Number of Polling Stations	Name of Polling Stations
1	Z. P. Marathi School Dhanivari Room No. 1	22	Z. P. Marathi School Gungavada Room no. 3
2	Z. P. Marathi School Dhanivari Room no. 2	23	Saraswati Viday mandir Tadiyale Room no. 1
3	Grampanchayat office New Building Dhaniwari	24	Z. P. Marathi School Room no. 2
4	Z. P. Marathi School Dhanori Room no 2	25	Z.P. Marathi School Dhumket Room no.1
5	Z.P.Marathi school Ganesh bag	26	Z.P. Marathi School Dhumket Room no.3
6	Z. P. Marathi School Osaravira Room no. 1	27	Z.P. Marathi School Ritali Dalvipada Room no.2
7	Z. P. Marathi School Osaravira Room no. 2	28	Z.P.Marathi school Ganjad Room no.1
8	Z. P. Marathi School Dahayale Room no. 1	29	Z.P.Marathi school Ganjad Room no.2
9	Z. P. Marathi School Dahayale Room no. 2	30	Z.P.Marathi school Ganjad
10	Z. P. Marathi School Kandaravadi Room no. 1	31	Z.P.Marathi school Manipur
11	Government Ashram Shala Vivalavedhe Room no. 2	32	Ashram school Ranshet Room No.3
12	Z.P. Marathi School Aavdhani	33	Ashram school Ranshet Room No.4
13	Anganavadi building Avadhani	34	Ashram school Ranshet Room No.2
14	New Z.P.Marathi school Somnath Room No 1	35	Z.P. Marathi School Sonale Room no.1
15	Jeevan Shikshan Mandir ,Z. P. Marathi School Mani	36	Z.P. Marathi School Khaniv Room no.1
16	Z.P.Marathi school Devgaon	37	Z.P. Marathi School Vaghadi Room no.1
17	Z. P. Marathi School Dhakati Dahanu room no. 1	38	Z.P. Marathi School Charoti Room no.1
18	Z. P. Marathi School Dhakati Dahanu Room no 3	39	Z.P. Marathi School Charoti Room no.2
19	Z. P. Marathi School Dhakati Dahanu Room no 2	40	Z.P. Marathi School Charoti Chaorepada Room no.1
20	Z. P. Marathi School Dhakati Dahanu Room no. 4	41	Z.P. Marathi School Charoti Chaorepada Room no.2
21	Z. P. Marathi School Gungavada Room no. 1	42	Z.P. Marathi School Kasa, East Side, Room no.2

Contd....

## Polling Station Level Election Results

### Polling Station-wise Votes Secured by Overall Top Five Parties in Palghar Assembly in Assembly Election (AE) under Palghar Parliamentary Constituency in Maharashtra (2019)

Number of Polling Station	Winner - Shrinivas Chintaman Vanga (SHS)	Runner-up - Yogesh Shankar Nam (INC)	3rd - Umesh Gopal Govari (MNS)	4th - Viraj Ramchandra Gadag (VBA)	5th - Jadhav Suresh Ganesh (BSP)	NOTA	Other	Total Votes Secured
36	128	360	105	66	15	42	0	716
37	198	191	360	34	32	49	0	864
38	250	102	114	17	6	25	0	514
39	234	85	59	24	8	17	0	427
40	105	127	78	9	4	13	0	336
41	180	62	212	8	11	28	0	501
42	116	58	165	25	6	17	0	387
43	145	53	170	24	5	22	0	419
44	156	56	57	9	3	12	0	293
45	133	63	118	16	3	10	0	343
46	156	77	186	20	6	23	0	468
47	124	54	111	14	2	19	0	324
48	150	250	83	187	21	70	0	761
49	125	240	48	38	15	55	0	521
50	89	255	84	40	17	41	0	526
51	32	3	0	2	1	0	0	38
52	30	0	4	1	1	5	0	41
53	117	25	8	2	4	14	0	170
54	7	3	1	0	0	2	0	13
55	3	1	0	0	0	1	0	5
56	4	0	0	0	0	0	0	4
57	NV	NV	NV	NV	NV	NV	NV	NV
58	4	1	0	0	0	2	0	7
59	NV	NV	NV	NV	NV	NV	NV	NV
60	NV	NV	NV	NV	NV	NV	NV	NV
61	3	0	0	1	0	0	0	4
62	NV	NV	NV	NV	NV	NV	NV	NV
63	3	0	0	0	0	0	0	3
64	1	0	0	0	0	0	0	1
65	229	97	112	107	24	53	0	622
66	239	97	33	197	16	32	0	614
67	161	180	53	165	13	44	0	616
68	234	152	18	150	8	33	0	595
69	328	124	20	87	7	22	0	588
70	223	169	25	60	4	15	0	496

Contd....

## Polling Station Level Election Results

### Winner, Runner-up and 3rd Party Position & Winning Margin According to Polling Stations in Palghar Assembly in Assembly Election (AE) under Palghar Parliamentary Constituency in Maharashtra (2019)

Polling Station Number	Winner Party	Winner Votes (%)	Runner-up Party	Runner-up Votes (%)	Winning Margin Votes (%)	Third Party	Third Party Votes (%)	Other Votes (%)
71	INC	130 (35.14)	MNS	110 (29.73)	20 (5.41)	SHS	93 (25.14)	37 (10)
72	MNS	153 (36.52)	INC	126 (30.07)	27 (6.45)	SHS	92 (21.96)	48 (11.46)
73	SHS	405 (60.36)	INC	120 (17.88)	285 (42.48)	MNS	75 (11.18)	71 (10.58)
74	SHS	303 (50.75)	MNS	154 (25.8)	149 (24.95)	INC	73 (12.23)	67 (11.22)
75	MNS	117 (37.03)	SHS	104 (32.91)	13 (4.12)	INC	64 (20.25)	31 (9.81)
76	SHS	67 (65.69)	MNS	16 (15.69)	51 (50)	INC	14 (13.73)	5 (4.9)
77	INC	419 (58.52)	SHS	120 (16.76)	299 (41.76)	MNS	106 (14.8)	71 (9.92)
78	INC	234 (43.49)	SHS	225 (41.82)	9 (1.67)	MNS	35 (6.51)	44 (8.18)
79	MNS	249 (35.62)	SHS	224 (32.05)	25 (3.57)	INC	96 (13.73)	130 (18.6)
80	MNS	252 (36.9)	SHS	186 (27.23)	66 (9.67)	INC	174 (25.48)	71 (10.4)
81	SHS	120 (42.25)	MNS	78 (27.46)	42 (14.79)	INC	53 (18.66)	33 (11.62)
82	SHS	275 (46.22)	INC	148 (24.87)	127 (21.35)	MNS	80 (13.45)	92 (15.46)
83	INC	240 (37.27)	SHS	203 (31.52)	37 (5.75)	VBA	118 (18.32)	83 (12.89)
84	INC	183 (37.2)	SHS	146 (29.67)	37 (7.53)	VBA	104 (21.14)	59 (11.99)
85	INC	117 (35.78)	VBA	87 (26.61)	30 (9.17)	SHS	83 (25.38)	40 (12.23)
86	VBA	212 (40.23)	SHS	138 (26.19)	74 (14.04)	INC	120 (22.77)	57 (10.82)
87	VBA	289 (44.6)	INC	146 (22.53)	143 (22.07)	SHS	122 (18.83)	91 (14.04)
88	SHS	292 (67.75)	MNS	54 (12.53)	238 (55.22)	VBA	40 (9.28)	45 (10.44)
89	SHS	328 (68.33)	MNS	62 (12.92)	266 (55.41)	INC	42 (8.75)	48 (10)
90	SHS	200 (63.09)	INC	34 (10.73)	166 (52.36)	MNS	28 (8.83)	55 (17.35)
91	SHS	142 (53.38)	INC	88 (33.08)	54 (20.3)	VBA	18 (6.77)	18 (6.77)
92	SHS	69 (41.57)	INC	42 (25.3)	27 (16.27)	VBA	42 (25.3)	13 (7.83)
93	SHS	75 (79.79)	INC	11 (11.7)	64 (68.09)	MNS	2 (2.13)	6 (6.38)
94	SHS	3 (50)	BSP	1 (16.67)	2 (33.33)	INC	0 (0)	2 (33.33)
95	SHS	55 (90.16)	INC	1 (1.64)	54 (88.52)	MNS	0 (0)	5 (8.2)
96	SHS	24 (70.59)	INC	2 (5.88)	22 (64.71)	MNS	1 (2.94)	7 (20.59)
97	SHS	7 (58.33)	INC	0 (0)	7 (58.33)	MNS	0 (0)	5 (41.67)
98	SHS	26 (76.47)	INC	4 (11.76)	22 (64.71)	MNS	2 (5.88)	2 (5.88)
99	SHS	119 (85)	INC	11 (7.86)	108 (77.14)	MNS	1 (0.71)	9 (6.43)
100	SHS	124 (75.15)	INC	21 (12.73)	103 (62.42)	VBA	4 (2.42)	16 (9.7)
101	SHS	86 (72.27)	INC	13 (10.92)	73 (61.35)	MNS	9 (7.56)	11 (9.24)
102	SHS	97 (71.32)	INC	10 (7.35)	87 (63.97)	VBA	10 (7.35)	19 (13.97)
103	SHS	136 (65.7)	VBA	22 (10.63)	114 (55.07)	INC	19 (9.18)	30 (14.49)
104	SHS	146 (74.11)	INC	18 (9.14)	128 (64.97)	MNS	11 (5.58)	22 (11.17)
105	SHS	105 (71.92)	INC	11 (7.53)	94 (64.39)	VBA	9 (6.16)	21 (14.38)

Contd....

## Socio-Economic Amenities - Rural

### Access to Education Facilities

Particulars	Number of Villages (% of Population)				
	Available	Not Available	If Not Available (Distance of Nearest Facility)		
			A	B	C
Govt. Primary School	131 (100)	1 (0)	0 (0)	1 (0)	0 (0)
Private Primary School	6 (17)	126 (83)	0 (0)	0 (0)	0 (0)
Govt. Middle School	93 (87)	39 (13)	27 (8)	3 (1)	4 (1)
Private Middle School	5 (16)	127 (84)	3 (1)	1 (0)	0 (0)
Govt. Secondary School	28 (43)	104 (57)	36 (15)	28 (16)	20 (15)
Private Secondary School	4 (14)	128 (86)	15 (7)	3 (2)	2 (1)
Govt. Senior Secondary School	12 (27)	120 (73)	18 (11)	25 (15)	44 (29)
Private Senior Secondary School	0 (0)	132 (100)	12 (7)	14 (7)	7 (3)
Govt. Arts and Science Degree College	2 (10)	130 (90)	6 (3)	20 (11)	80 (57)
Private Arts and Science Degree College	0 (0)	132 (100)	0 (0)	16 (13)	8 (5)
Govt. Engineering College	0 (0)	132 (100)	4 (2)	10 (17)	31 (24)
Private Engineering College	0 (0)	132 (100)	0 (0)	18 (15)	69 (42)
Govt. Medicine College	0 (0)	132 (100)	4 (2)	6 (11)	84 (60)
Private Medicine College	0 (0)	132 (100)	1 (0)	2 (1)	35 (25)
Govt. Management Institute	0 (0)	132 (100)	4 (2)	6 (11)	84 (60)
Private Management Institute	0 (0)	132 (100)	1 (0)	2 (1)	35 (25)
Govt. Polytechnic	0 (0)	132 (100)	1 (1)	2 (2)	74 (51)
Private Polytechnic	0 (0)	132 (100)	1 (0)	22 (23)	32 (24)
Govt. Vocational Training School/ITI	5 (6)	127 (94)	6 (4)	28 (22)	85 (62)
Private Vocational Training School/ITI	0 (0)	132 (100)	1 (1)	2 (1)	5 (3)
Govt. Non Formal Training Centre	0 (0)	132 (100)	5 (3)	16 (19)	100 (68)
Private Non Formal Training Centre	0 (0)	132 (100)	0 (0)	6 (4)	5 (6)
Govt. School For Disabled	0 (0)	132 (100)	1 (1)	7 (10)	101 (76)
Private School For Disabled	0 (0)	132 (100)	0 (0)	6 (4)	17 (9)
Government Others	0 (0)	132 (100)	0 (0)	0 (0)	0 (0)
Private Others	132 (100)	0 (0)	0 (0)	0 (0)	0 (0)

Note : Distance A : Less than 5 km; B : Between 5-10 km; C : 10+ km.; Source : Data Analysis is based on 2011 Census.

## DISCLAIMER

The Terms of Use and Disclaimer of Datanet India Private Limited (hereinafter referred to as "Datanet") for use of this analysis report of **Palghar Assembly Constituency (Palghar Vidhan Sabha)** :-

1. **Assembly Factbook™** is a Registered Trade Mark owned by Datanet.
2. All the maps are sketched and graphical representation only and have not been drawn to the scale and also not to represent the actual geographical area or boundary of the unit.
3. The data for the aforesaid analysis is based on authentic sources and has been culled from the various publications of Census, CSO and NSSO for district and block level data, various central and state government departments, Central & State Elections Commissions and the concerned Returning Officers' releases, Electoral Rolls, Election results and allied publications, internal assessment, surveys, estimates and analysis. Therefore, certain adjustment of data at micro level may have been done to arrive closer to the macro data.
4. Data have been provided on an "As Is" and "As AVAILABLE" basis
5. The colours shown in the maps or diagram and charts of a particular party, alliance or AC are indicative and do not represent them.
6. This publication which includes maps, sheets, graphs and data would be the property under copyright of Datanet only. The user may use these for its internal study, analysis and research purposes. It's public display, re-selling or any commercial uses by the user are not allowed.
7. Datanet has taken due care and caution in compilation and processing of data and allied information, but does not guarantee the accuracy, adequacy or completeness of any information/analysis and will be not responsible for any errors or omissions or for the results obtained from the use of such information/analysis.
8. All the contents for the publication have been culled from various authentic sources and Datanet reasonably believes such sources to be reliable, but does not make any representations, express or implied as to the accuracy or fitness of use of such information. The information or contents of the information/analysis do not constitute advice and should not be relied upon in making (or refraining from making) any decision. Any reliance placed upon the information provided by Datanet is the sole responsibility and strictly at the user's risk.
9. In no event will Datanet be liable for any damages (including, without limitation, damages for loss of business projects, or loss of profits) arising in contract, tort or otherwise from the use of or inability to use any of its contents, or from any action taken (or refrained from being taken) as a result of using the analysis or any of its contents. Datanet its directors, owners, editors, officials, employees, distributor and agents or any associate will not be liable for any errors in the information contained or any consequences arising from the use of the contents of the provided information/analysis.
10. If any provision of these terms and conditions is held invalid or illegal or unenforceable for any reason by any court of competent jurisdiction, such provision shall be severed and the remainder of provisions of the terms and conditions shall continue in full force and effect as if the Term of Use had been executed with the invalid, illegal or unenforceable provision eliminated.
11. If there are any discrepancies in the information provided, please bring it to attention of Datanet for suitable rectification measures.



**Buy Online This Complete Book At**  
**Datanet India eBooks Store**

[www.indiastatpublications.com](http://www.indiastatpublications.com)

or go directly at

[http://www.indiastatpublications.com/  
Assembly\\_factbook/Maharashtra/Palghar/ Palghar](http://www.indiastatpublications.com/Assembly_factbook/Maharashtra/Palghar/Palghar)



**i** **india**stat**elections**

ISBN : 978-93-86662-53-8



9 789386 662538