



Maharashtra

Assembly Factbook™

Vasai Assembly Constituency



Key Electoral Data of Vasai
Assembly Constituency (Vidhan Sabha)

Maharashtra

Assembly Factbook™

Vasai Assembly Constituency



Vasai Vidhan Sabha

Editor & Director

Dr. R.K. Thukral

Research Editor

Dr. Shafeeq Rahman

Compiled, Researched and Published by Datanet India Pvt. Ltd.

D-100, 1st Floor,

Okhla Industrial Area, Phase-I,
New Delhi- 110020.

Ph.: 91-11- 43580781-84

Email : support@indiastatpublications.com

Website : www.indiastatelections.com

Online Book Store :

www.indiastatpublications.com

Report No. : AFB/MH-133-0123

ISBN : 978-93-86370-52-5

First Edition : January, 2018

Sixth Updated Edition : January, 2023

Price : Rs.11500/-

US\$ 310

© Datanet India Pvt. Ltd.

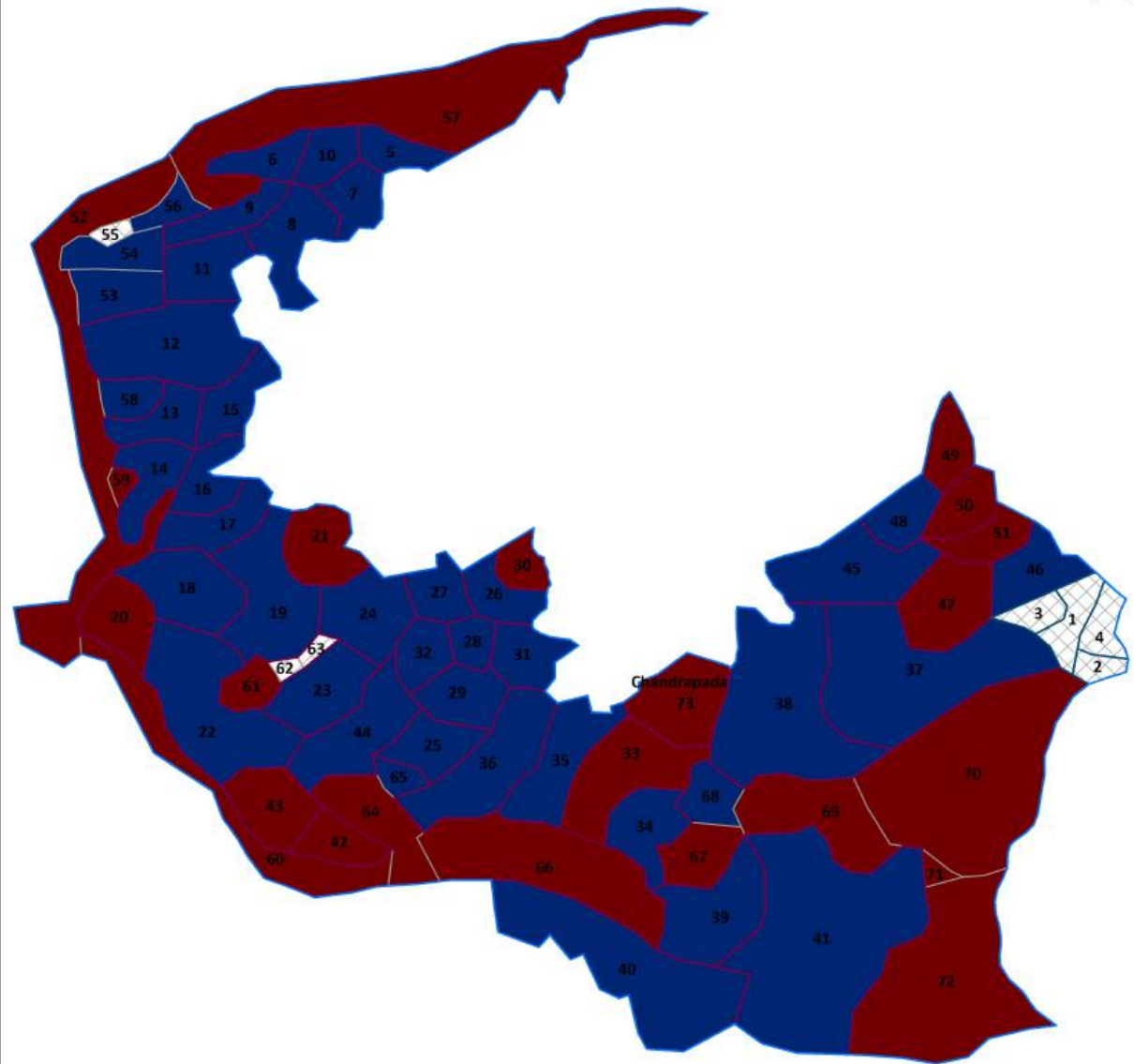
All rights reserved. No part of this book may be reproduced, stored in a retrieval system or transmitted in any form or by any means, mechanical photocopying, photographing, scanning, recording or otherwise without the prior written permission of the publisher. Please refer to Disclaimer at page no. 215 for the use of this publication.

Printed in India

No.	Particulars	Page No.
	Introduction	
1	Assembly Constituency - (Vidhan Sabha) at a Glance Features of Assembly as per Delimitation Commission of India (2008)	1-2
	Location and Political Maps	
2	Location Map Boundaries of Assembly Constituency - (Vidhan Sabha) in District Boundaries of Assembly Constituency under Parliamentary Constituency - (Lok Sabha) Town, Ward, Locality & Village-wise Winner Parties- 2019-PE, 2019-AE, 2014-PE, 2009-PE and 2009-AE	3-10
	Administrative Setup (2011)	
3	District Sub-district Towns Villages Inhabited Villages Uninhabited Villages Village Panchayat Intermediate Panchayat	11-13
	Demographics (2011)	
4	Population Households Rural/Urban Population Towns, Ward and Villages by Population Size Sex Ratio (Total & 0-6 Years) Religious Population Social Population Literacy Rate	14-16
	Electoral Features	
5	Important Dates of Last Elections Held Electors by Gender Service Electors Voters Voters Turnout Polling Stations & Average Number of Electors per Polling Station Electors by Age Group Present Elected Representatives	17-22
	Historical Summary Election Results	
6	Vote Share of Major Parties Winning Margin (Number & Percentage) Polarity of Parties Summary Result of Assembly Segment of Parliamentary Elections 2019, 2014, 2009, 2004 and 1999 Summary Result of Assembly Elections 2019, 2014, 2009, 2004, 1999, 1995, 1990, 1985, 1980 and 1978	23-41
	Polling Station Level Election Results	
7	Name and Number of Polling Station 2019-PE, 2019-AE, 2014-PE, 2009-PE and 2009-AE Polling Station-wise Electors, Voters & Voters Turnout 2019-PE, 2019-AE, 2014-PE, 2009-PE and 2009-AE Polling Station wise Elections Results 2019-PE, 2019-AE, 2014-PE, 2009-PE and 2009-AE	42-193
	Share of Assembly Constituency	
8	Share of Assembly Constituency - (Vidhan Sabha) in State, District and Parliamentary Constituency - (Lok Sabha)	194
	Socio-Economic Amenities (2011)	
9	Access to Administrative Units Agricultural, Manufacturing and Industrial Commodities Demographic Indicators Education Health & Manpower Drinking Water Supply Sanitation Entertainment and Recreations Infrastructure Power Food Allocation Distribution and Marketing of Agriculture Commodities Infrastructure Transport and Road Infrastructure Communication Banking and Financial Services Land Use Irrigation Source	196-210
10	Abbreviation & Sources	212-213
11	Disclaimer	215

Location & Political Map

Town, Ward, Locality & Village-wise Winner Parties in Vasai Assembly Constituency under State Assembly Election (AE) (No. 133) - 2019



BVA SHS UV
 Total AC (37L+6V)(1T+10L+12V)(4W+3V)
 UV : Unspecified Village

Town (T)	Ward (W)	Locality (L)	Village (V)
1T	4W	47L	21V

Note :
 Ward & Locality boundaries are shown for visual presentations only and these are not showing the actual geographical locations.

Administrative Setup

List of Village Panchayat & Intermediate Panchayat (Block) Name - 2011

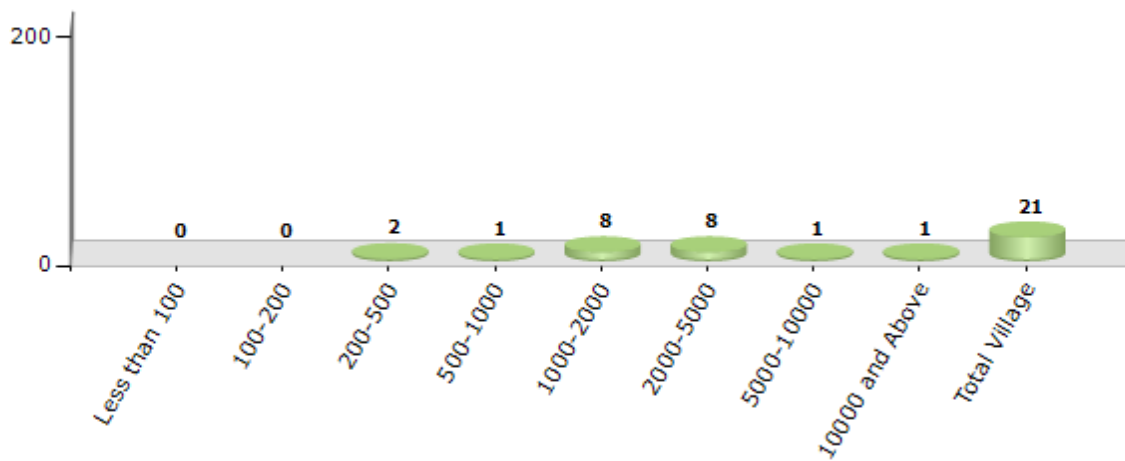
Village Name	Village Panchayat Name	Intermediate Panchayat Name
Actan	-	Vasai
Arnala	Arnala	Vasai
Arnala Killa	Arnala	Vasai
Kalamb	Kalamb	Vasai
Khochivade	-	Vasai
Kolhapur	Kolhapur	Vasai
Malaji Pada	-	Vasai
Mori	-	Vasai
Mukkam	Arnala	Vasai
Nagale	-	Vasai
Pali	-	Vasai
Panju	-	Vasai
Patilgaon	Arnala	Vasai
Poman	-	Vasai
Rangaon	-	Vasai
Sarjamori	-	Vasai
Satpale	Satpale	Vasai
Shilottar	-	Vasai
Tarkhad	-	Vasai
Tembhi	Tembhi	Vasai
Vaslai	-	Vasai

Demographics

Number of Villages by Population Size - 2011

Less than 100	100-200	200-500	500-1000	1000-2000	2000-5000	5000-10000	10000 and Above	Total Village
0	0	2	1	8	8	1	1	21

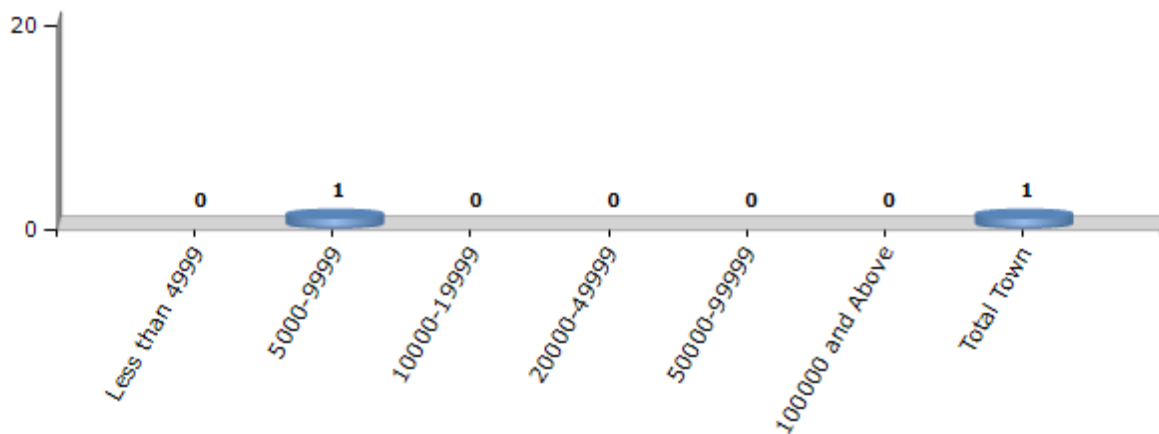
Number of Villages by Population Size - 2011



Number of Towns by Population Size - 2011

Less than 4999	5000-9999	10000-19999	20000-49999	50000-99999	100000 and Above	Total Town
0	1	0	0	0	0	1

Number of Towns by Population Size - 2011

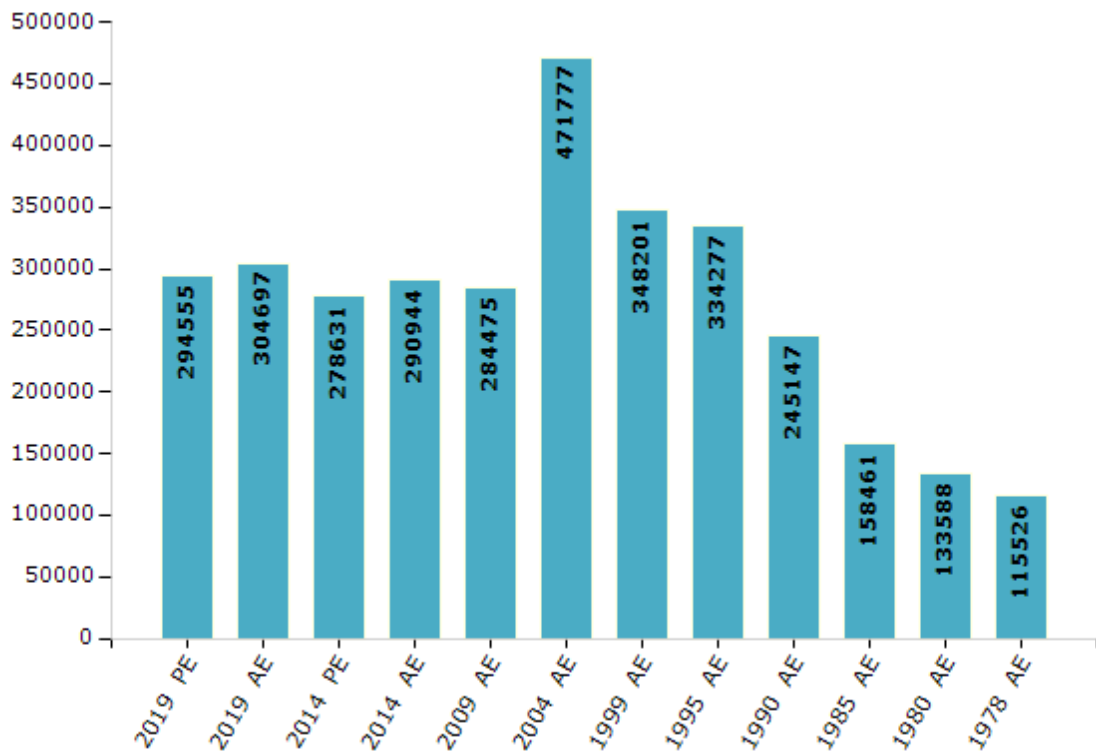


Electoral Features

Electors by Male & Female

Year	Male	Female	Others	Total	Year	Male	Female	Others	Total
2019 PE	151824	142724	7	294555	1999 AE	185459	162742	-	348201
2019 AE	157093	147592	12	304697	1995 AE	176835	157442	-	334277
2014 PE	144544	134085	2	278631	1990 AE	131966	113181	-	245147
2014 AE	150615	140327	2	290944	1985 AE	83790	74671	-	158461
2009 PE	-	-	-	-	1980 AE	69343	64245	-	133588
2009 AE	147139	137336	-	284475	1978 AE	61748	53778	-	115526
2004 PE	-	-	-	-	1972 AE	-	-	-	-
2004 AE	248639	223138	-	471777	1967 AE	-	-	-	-
1999 PE	-	-	-	-	1962 AE	-	-	-	-

Number of Electors



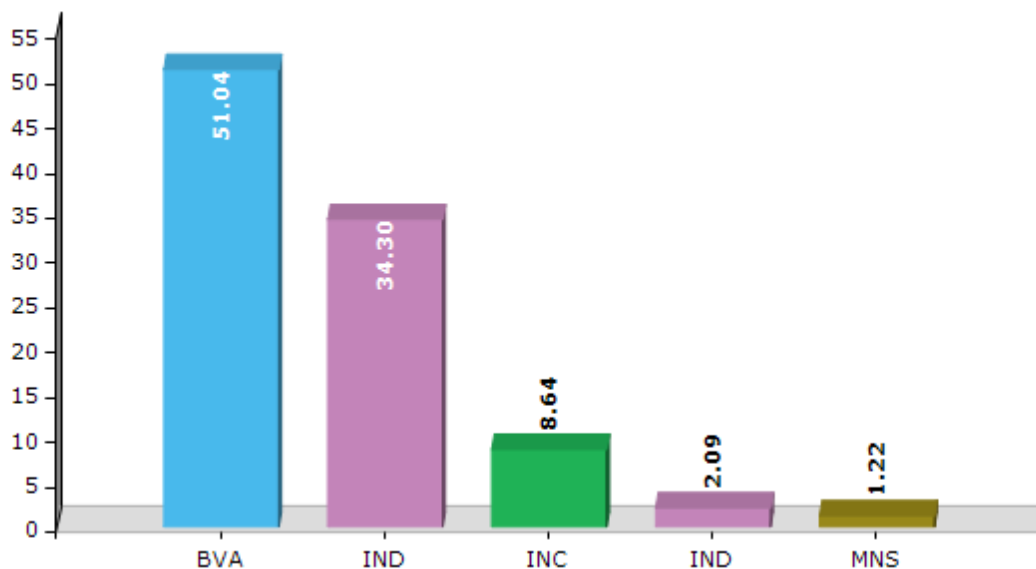
Note : AE : Assembly Election, PE : Assembly Segment of Parliamentary Election

Historical Summary Election Results

Summary Result of Assembly Election - 2014

Candidate Name	Party	Votes	Votes %
Hitendra Vishnu Thakur	BVA	97291	51.04
Vivek Raghunath Pandit(Bhau)	IND	65395	34.3
Furtyado Michael Poshan	INC	16467	8.64
Manvel Joseph Tuscano	IND	3981	2.09
Swapnil Santosh Nar	MNS	2329	1.22
Tambe Vinod Vishram	BSP	930	0.49
Arvind Vijaykumar Upadhyay	IND	677	0.36
Adv. Sadashiv Yadavrao Hatkar	BMUP	595	0.31
	NOTA	2964	1.55

Votes Percentage of Top Parties - 2014



Polling Station Level Election Results

Number and Name of Polling Stations (PS) (2019 AE)

Number of Polling Stations	Name of Polling Stations	Number of Polling Stations	Name of Polling Stations
1	Z. P. School, Chikhal Dongri, Room No. 1	22	St. Peter Church Marathi Primary School, Arnala, Ground Floor, Room No. 1
2	Z. P. School, Chikhal Dongri, Room No. 2	23	St. Peter Church Marathi Primary School, Arnala, Ground Floor, Room No. 2
3	Agashi Virar Arnala Education Societys K.G Highschool, New Building, East Side, Room No. 1	24	St. Peter Church Marathi Primary School, Arnala, Ground Floor, Room No. 3
4	Agashi Virar Arnala Education Societys K.G Highschool, New Building, East Side, Room No. 2	25	St. Peter Church Marathi Primary School, Arnala, Ground Floor, Room No. 4
5	Agashi Virar Arnala Education Societys K.G Highschool, Old Building, Room No. 2	26	St. Peter Church Marathi Primary School, Arnala, First Floor, Room No. 1
6	Agashi Virar Arnala Education Societys K.G Highschool, Old Building, Room No. 3	27	St. Peter Church Marathi Primary School, Arnala, First Floor, Room No. 2
7	Agashi Virar Arnala Education Societys K.G Highschool, Old Building, Room No. 4	28	Dr.D.j. Galvankar Smarak Vidyamandir, Arnala, Room No. 3
8	Agashi Virar Arnala Education Societys K.G Highschool, Old Building, Room No. 5	29	Dr.D.j. Galvankar Smarak Vidyamandir, Arnala, Room No. 4
9	Agashi Virar Arnala Education Societys K.G Highschool, Old Building, Room No. 6	30	St. Peter Church Marathi Primary School, Arnala, First Floor, Room No. 3
10	Agashi Virar Arnala Education Societys K.G Highschool, New Building, Ground Floor, Room No. 2	31	St. Peter Church Marathi Primary School, Arnala, First Floor, Room No. 4
11	Agashi Virar Arnala Education Societys K.G Highschool, New Building, Ground Floor, Room No. 3	32	Z. P. School, Subhash Lane, Arnala, New Bldg, Room No. 1
12	Agashi Virar Arnala Education Societys K.G Highschool, New Building, Ground Floor, Room No. 4	33	Z. P. School, Subhash Lane, Arnala, New Bldg, Room No. 2
13	Z. P. Marathi School, Agashi, Room No. 2	34	Z. P. School, Subhash Lane, Arnala, New Bldg, Room No. 3
14	Z. P. Marathi School, Agashi, Room No. 1	35	Z. P. School, Subhash Lane, Arnala, New Bldg, Room No. 4
15	Z. P. School, Agashi, Tembhipada, Room No. 1	36	Z. P. Primary School, Arnala Killa, Room No. 1
16	St. James High School, Agashi, Room No. 1	37	Z. P. Primary School, Arnala Killa, Room No. 2
17	St. James High School, Agashi, Room No. 2	38	St. Joseph High School & Junior Collage, Nandakhal, Kofrad, Room No.1
18	Z. P. School, Joyti Pada (Kolhapur) Room No. 1	39	St. Joseph High School & Junior Collage, Nandakhal, Kofrad, Room No.2
19	Dr.D.j. Galvankar Smarak Vidyamandir, Arnala, Room1	40	St. Joseph High School & Junior Collage, Marathi School, Nandakhal, Kofrad, Room No.2
20	Dr.D.j. Galvankar Smarak Vidyamandir, Arnala, Room 2	41	St. Joseph High School & Junior Collage, Marathi School, Nandakhal, Kofrad, Room No.3
21	Z. P. School, Joyti Pada (Kolhapur) Room No. 2	42	St. Joseph High School & Junior Collage, Marathi School, Nandakhal, Kofrad, Room No.4

Contd....

Polling Station Level Election Results

Polling Station-wise Votes Secured by Overall Top Five Parties in Vasai Assembly in Assembly Election (AE) under Palghar Parliamentary Constituency in Maharashtra (2019)

Number of Polling Station	Winner - Hitendra Vishnu Thakur (BVA)	Runner-up - Vijay Govind Patil (SHS)	3rd - Prafulla Narayan Thakur (MNS)	4th - Shahid Kamal Shaikh (VBA)	5th - Anton Victor Dicuna (BSP)	NOTA	Other	Total Votes Secured
36	191	323	4	3	7	7	3	538
37	186	386	2	2	1	2	2	581
38	281	198	23	0	5	16	2	525
39	254	156	18	1	4	10	2	445
40	349	225	11	4	5	12	1	607
41	438	144	26	6	12	30	4	660
42	168	111	10	10	1	8	0	308
43	137	133	5	8	1	4	1	289
44	206	176	11	2	2	2	1	400
45	308	262	13	3	5	10	3	604
46	200	306	17	1	6	13	0	543
47	321	201	35	1	8	22	2	590
48	240	119	14	2	7	13	6	401
49	240	88	18	0	3	11	0	360
50	257	194	71	4	5	11	2	544
51	324	230	69	0	2	21	3	649
52	463	190	130	13	11	12	3	822
53	176	123	11	1	1	8	0	320
54	252	125	11	3	4	6	1	402
55	285	85	15	3	4	12	3	407
56	272	118	13	3	0	14	2	422
57	364	210	25	1	3	11	2	616
58	350	158	17	1	8	17	2	553
59	336	213	26	3	10	9	3	600
60	274	283	25	0	8	20	7	617
61	340	272	20	0	6	17	5	660
62	294	203	23	8	4	7	6	545
63	453	162	12	4	4	4	1	640
64	168	84	17	2	8	9	1	289
65	381	338	5	3	1	7	2	737
66	256	360	8	1	2	4	3	634
67	180	320	9	6	4	5	2	526
68	212	230	8	3	1	5	0	459
69	376	484	4	3	3	3	1	874
70	263	305	11	3	7	13	1	603

Contd....

Polling Station Level Election Results

Winner, Runner-up and 3rd Party Position & Winning Margin According to Polling Stations in Vasai Assembly in Assembly Election (AE) under Palghar Parliamentary Constituency in Maharashtra (2019)

Polling Station Number	Winner Party	Winner Votes (%)	Runner-up Party	Runner-up Votes (%)	Winning Margin Votes (%)	Third Party	Third Party Votes (%)	Other Votes (%)
71	BVA	398 (54.82)	SHS	249 (34.3)	149 (20.52)	MNS	50 (6.89)	29 (3.99)
72	BVA	248 (50.41)	SHS	198 (40.24)	50 (10.17)	MNS	23 (4.67)	23 (4.67)
73	BVA	297 (52.47)	SHS	231 (40.81)	66 (11.66)	MNS	15 (2.65)	23 (4.06)
74	BVA	379 (87.13)	SHS	46 (10.57)	333 (76.56)	VBA	4 (0.92)	6 (1.38)
75	BVA	414 (81.34)	SHS	77 (15.13)	337 (66.21)	VBA	5 (0.98)	13 (2.55)
76	BVA	346 (91.53)	SHS	21 (5.56)	325 (85.97)	VBA	5 (1.32)	6 (1.59)
77	BVA	327 (75)	SHS	88 (20.18)	239 (54.82)	IND (SMS)	5 (1.15)	16 (3.67)
78	BVA	443 (69.22)	SHS	137 (21.41)	306 (47.81)	BSP	15 (2.34)	45 (7.03)
79	SHS	371 (58.7)	BVA	220 (34.81)	151 (23.89)	MNS	12 (1.9)	29 (4.59)
80	SHS	269 (46.3)	BVA	261 (44.92)	8 (1.38)	MNS	20 (3.44)	31 (5.34)
81	SHS	322 (54.76)	BVA	230 (39.12)	92 (15.64)	BSP	8 (1.36)	28 (4.76)
82	BVA	500 (58.75)	SHS	278 (32.67)	222 (26.08)	MNS	22 (2.59)	51 (5.99)
83	BVA	513 (64.53)	SHS	222 (27.92)	291 (36.61)	MNS	37 (4.65)	23 (2.89)
84	BVA	432 (61.54)	SHS	225 (32.05)	207 (29.49)	MNS	23 (3.28)	22 (3.13)
85	BVA	370 (62.61)	SHS	175 (29.61)	195 (33)	BSP	12 (2.03)	34 (5.75)
86	NV	NV (NV)	NV	NV (NV)	NV (NV)	NV	NV (NV)	NV (NV)
87	BVA	486 (63.04)	SHS	249 (32.3)	237 (30.74)	BSP	13 (1.69)	23 (2.98)
88	BVA	459 (51.4)	SHS	362 (40.54)	97 (10.86)	BSP	35 (3.92)	37 (4.14)
89	SHS	325 (47.45)	BVA	317 (46.28)	8 (1.17)	MNS	12 (1.75)	31 (4.53)
90	BVA	476 (51.07)	SHS	400 (42.92)	76 (8.15)	MNS	24 (2.58)	32 (3.43)
91	BVA	241 (48.88)	SHS	219 (44.42)	22 (4.46)	MNS	22 (4.46)	11 (2.23)
92	SHS	270 (49.18)	BVA	258 (46.99)	12 (2.19)	MNS	6 (1.09)	15 (2.73)
93	BVA	423 (47.96)	SHS	414 (46.94)	9 (1.02)	MNS	17 (1.93)	28 (3.17)
94	SHS	336 (49.48)	BVA	299 (44.04)	37 (5.44)	MNS	13 (1.91)	31 (4.57)
95	SHS	290 (50.17)	BVA	258 (44.64)	32 (5.53)	MNS	8 (1.38)	22 (3.81)
96	SHS	283 (50.36)	BVA	257 (45.73)	26 (4.63)	MNS	7 (1.25)	15 (2.67)
97	BVA	264 (48.71)	SHS	245 (45.2)	19 (3.51)	MNS	22 (4.06)	11 (2.03)
98	BVA	309 (54.88)	SHS	215 (38.19)	94 (16.69)	MNS	16 (2.84)	23 (4.09)
99	SHS	320 (61.19)	BVA	159 (30.4)	161 (30.79)	MNS	24 (4.59)	20 (3.82)
100	SHS	303 (51.27)	BVA	251 (42.47)	52 (8.8)	MNS	14 (2.37)	23 (3.89)
101	SHS	266 (54.96)	BVA	165 (34.09)	101 (20.87)	MNS	22 (4.55)	31 (6.4)
102	SHS	326 (59.82)	BVA	190 (34.86)	136 (24.96)	MNS	11 (2.02)	18 (3.3)
103	SHS	381 (49.29)	BVA	332 (42.95)	49 (6.34)	MNS	26 (3.36)	34 (4.4)
104	SHS	265 (50.38)	BVA	206 (39.16)	59 (11.22)	MNS	21 (3.99)	34 (6.46)
105	SHS	529 (72.17)	BVA	177 (24.15)	352 (48.02)	MNS	8 (1.09)	19 (2.59)

Contd....

Socio-Economic Amenities - Rural

Access to Education Facilities

Particulars	Number of Villages (% of Population)				
	Available	Not Available	If Not Available (Distance of Nearest Facility)		
			A	B	C
Govt. Primary School	21 (100)	0 (0)	0 (0)	0 (0)	0 (0)
Private Primary School	1 (27)	20 (73)	0 (0)	0 (0)	0 (0)
Govt. Middle School	15 (91)	6 (9)	4 (7)	0 (0)	2 (1)
Private Middle School	1 (27)	20 (73)	0 (0)	0 (0)	0 (0)
Govt. Secondary School	3 (18)	18 (82)	6 (20)	2 (5)	5 (21)
Private Secondary School	3 (32)	18 (68)	2 (4)	0 (0)	0 (0)
Govt. Senior Secondary School	2 (37)	19 (63)	3 (10)	3 (16)	7 (19)
Private Senior Secondary School	0 (0)	21 (100)	5 (16)	0 (0)	1 (3)
Govt. Arts and Science Degree College	1 (27)	20 (73)	1 (1)	3 (17)	10 (38)
Private Arts and Science Degree College	0 (0)	21 (100)	4 (13)	1 (2)	1 (3)
Govt. Engineering College	0 (0)	21 (100)	0 (0)	1 (27)	4 (14)
Private Engineering College	0 (0)	21 (100)	1 (4)	3 (5)	12 (50)
Govt. Medicine College	0 (0)	21 (100)	0 (0)	0 (0)	17 (84)
Private Medicine College	0 (0)	21 (100)	0 (0)	2 (11)	2 (5)
Govt. Management Institute	0 (0)	21 (100)	0 (0)	0 (0)	17 (84)
Private Management Institute	0 (0)	21 (100)	0 (0)	2 (11)	2 (5)
Govt. Polytechnic	0 (0)	21 (100)	0 (0)	0 (0)	12 (47)
Private Polytechnic	0 (0)	21 (100)	0 (0)	3 (5)	6 (48)
Govt. Vocational Training School/ITI	0 (0)	21 (100)	2 (7)	0 (0)	14 (70)
Private Vocational Training School/ITI	0 (0)	21 (100)	1 (9)	3 (11)	1 (3)
Govt. Non Formal Training Centre	0 (0)	21 (100)	1 (2)	0 (0)	19 (96)
Private Non Formal Training Centre	0 (0)	21 (100)	0 (0)	0 (0)	1 (3)
Govt. School For Disabled	0 (0)	21 (100)	2 (12)	4 (38)	13 (45)
Private School For Disabled	0 (0)	21 (100)	0 (0)	2 (4)	0 (0)
Government Others	0 (0)	21 (100)	0 (0)	0 (0)	0 (0)
Private Others	21 (100)	0 (0)	0 (0)	0 (0)	0 (0)

Note : Distance A : Less than 5 km; B : Between 5-10 km; C : 10+ km.; Source : Data Analysis is based on 2011 Census.

DISCLAIMER

The Terms of Use and Disclaimer of Datanet India Private Limited (hereinafter referred to as "Datanet") for use of this analysis report of **Vasai Assembly Constituency (Vasai Vidhan Sabha)** :-

1. **Assembly Factbook™** is a Registered Trade Mark owned by Datanet.
2. All the maps are sketched and graphical representation only and have not been drawn to the scale and also not to represent the actual geographical area or boundary of the unit.
3. The data for the aforesaid analysis is based on authentic sources and has been culled from the various publications of Census, CSO and NSSO for district and block level data, various central and state government departments, Central & State Elections Commissions and the concerned Returning Officers' releases, Electoral Rolls, Election results and allied publications, internal assessment, surveys, estimates and analysis. Therefore, certain adjustment of data at micro level may have been done to arrive closer to the macro data.
4. Data have been provided on an "As Is" and "As AVAILABLE" basis
5. The colours shown in the maps or diagram and charts of a particular party, alliance or AC are indicative and do not represent them.
6. This publication which includes maps, sheets, graphs and data would be the property under copyright of Datanet only. The user may use these for its internal study, analysis and research purposes. It's public display, re-selling or any commercial uses by the user are not allowed.
7. Datanet has taken due care and caution in compilation and processing of data and allied information, but does not guarantee the accuracy, adequacy or completeness of any information/analysis and will be not responsible for any errors or omissions or for the results obtained from the use of such information/analysis.
8. All the contents for the publication have been culled from various authentic sources and Datanet reasonably believes such sources to be reliable, but does not make any representations, express or implied as to the accuracy or fitness of use of such information. The information or contents of the information/analysis do not constitute advice and should not be relied upon in making (or refraining from making) any decision. Any reliance placed upon the information provided by Datanet is the sole responsibility and strictly at the user's risk.
9. In no event will Datanet be liable for any damages (including, without limitation, damages for loss of business projects, or loss of profits) arising in contract, tort or otherwise from the use of or inability to use any of its contents, or from any action taken (or refrained from being taken) as a result of using the analysis or any of its contents. Datanet its directors, owners, editors, officials, employees, distributor and agents or any associate will not be liable for any errors in the information contained or any consequences arising from the use of the contents of the provided information/analysis.
10. If any provision of these terms and conditions is held invalid or illegal or unenforceable for any reason by any court of competent jurisdiction, such provision shall be severed and the remainder of provisions of the terms and conditions shall continue in full force and effect as if the Term of Use had been executed with the invalid, illegal or unenforceable provision eliminated.
11. If there are any discrepancies in the information provided, please bring it to attention of Datanet for suitable rectification measures.

Buy Online This Complete Book At
Datanet India eBooks Store

www.indiastatpublications.com

or go directly at

[http://www.indiastatpublications.com/
Assembly_factbook/Maharashtra/Palghar/Vasai](http://www.indiastatpublications.com/Assembly_factbook/Maharashtra/Palghar/Vasai)

 **india**stat**elections**

ISBN : 978-93-86370-52-5



9 789386 370525