



Maharashtra

Assembly Factbook™

Ghansawangi Assembly Constituency



Key Electoral Data of Ghansawangi
Assembly Constituency (Vidhan Sabha)

Maharashtra
Assembly FactbookTM
Ghansawangi Assembly Constituency



Ghansawangi Vidhan Sabha

Editor & Director

Dr. R.K. Thukral

Research Editor

Dr. Shafeeq Rahman

Compiled, Researched and Published by Datanet India Pvt. Ltd.

D-100, 1st Floor,

Okhla Industrial Area, Phase-I,
New Delhi- 110020.

Ph.: 91-11- 43580781-84

Email : support@indiastatpublications.com

Website : www.indiastatelections.com

Online Book Store :

www.indiastatpublications.com

Report No. : AFB/MH-100-0125

ISBN : 978-93-5293-217-7

First Edition : January, 2018

Eighth Updated Edition : January, 2025

Price : Rs.11500/-

US\$ 310

© Datanet India Pvt. Ltd.

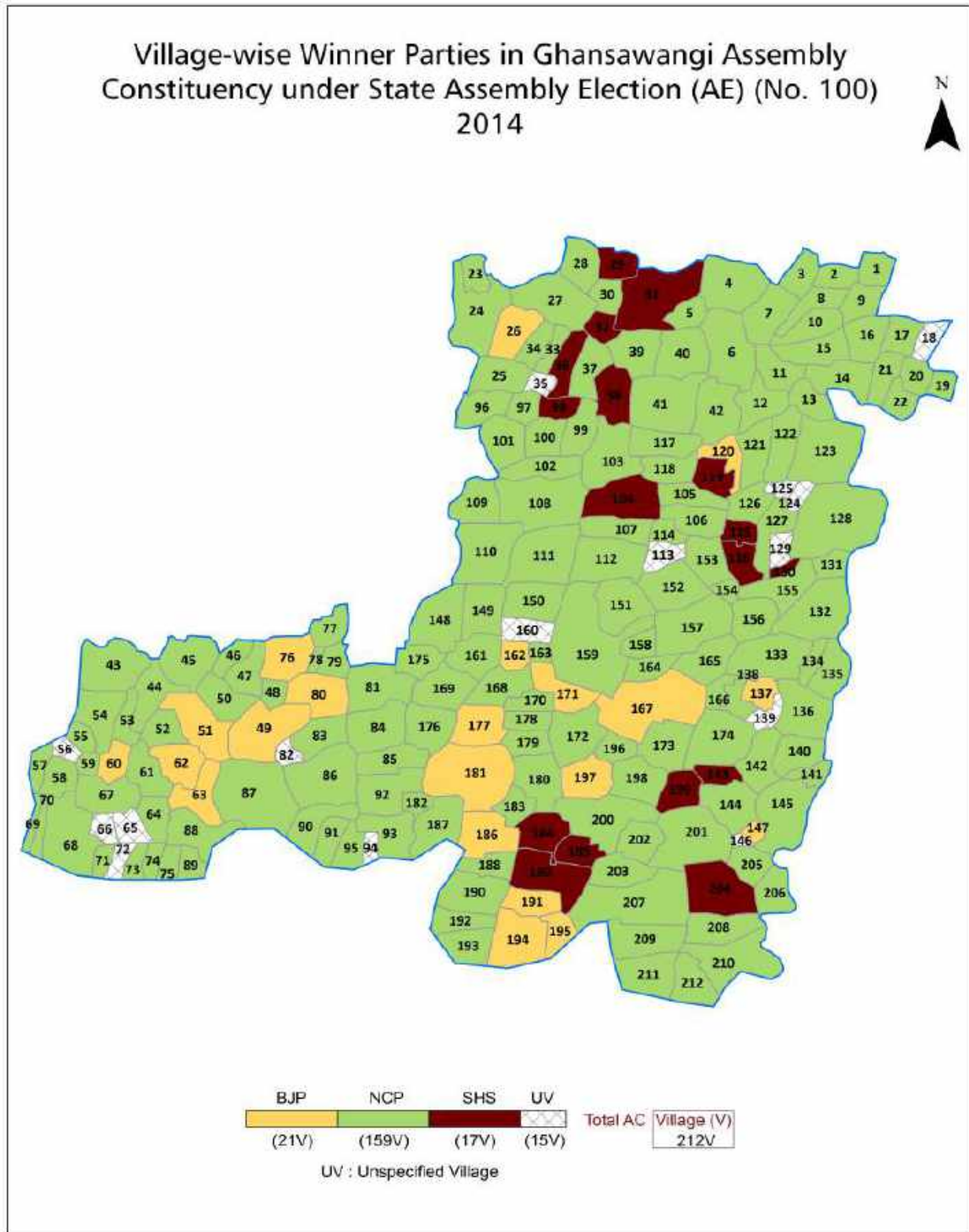
All rights reserved. No part of this book may be reproduced, stored in a retrieval system or transmitted in any form or by any means, mechanical photocopying, photographing, scanning, recording or otherwise without the prior written permission of the publisher. Please refer to Disclaimer at page no. 199 for the use of this publication.

Printed in India

Contents

No.	Particulars	Page No.
	Introduction	
1	Assembly Constituency - (Vidhan Sabha) at a Glance Features of Assembly as per Delimitation Commission of India (2008)	1-2
	Location and Political Maps	
2	Location Map Boundaries of Assembly Constituency - (Vidhan Sabha in District Boundaries of Assembly Constituency under Parliamentary Constituency - (Lok Sabha) Village-wise Winner Parties- 2024-PE, 2024-AE, 2019-PE, 2019-AE, 2014-PE, 2014-AE	3-10
	Administrative Setup (2011)	
3	District Sub-district Towns Villages Inhabited Villages Uninhabited Villages Village Panchayat Intermediate Panchayat	11-21
	Demographics (2011)	
4	Population Households Rural/Urban Population Villages by Population Size Sex Ratio (Total & 0-6 Years) Religious Population Social Population Literacy Rate	22-23
	Electoral Features	
5	Important Dates of Last Elections Held Electors by Gender Service Electors Voters Voters Turnout Polling Stations & Average Number of Electors per Polling Station Electors by Age Group Present Elected Representatives	24-29
	Historical Summary Election Results	
6	Vote Share of Major Parties Winning Margin (Number & Percentage Polarity of Parties Summary Result of Assembly Segment of Parliamentary Elections 2024, 2019, 2014 and 2009 Summary Result of Assembly Elections 2024, 2019, 2014 and 2009	30-39
	Polling Station Level Election Results	
7	Name and Number of Polling Station 2024-PE, 2024-AE, 2019-PE, 2019-AE, 2014-PE, 2014-AE Polling Station-wise Electors, Voters & Voters Turnout 2024-PE, 2024-AE, 2019-PE, 2019-AE, 2014-PE, 2014-AE Polling Station wise Elections Results 2024-PE, 2024-AE, 2019-PE, 2019-AE, 2014-PE, 2014-AE	40-177
	Share of Assembly Constituency	
8	Share of Assembly Constituency - (Vidhan Sabha) in State, District and Parliamentary Constituency - (Lok Sabha)	178
	Socio-Economic Amenities (2011)	
9	Access to Administrative Units Agricultural, Manufacturing and Industrial Commodities Demographic Indicators Education Health & Manpower Drinking Water Supply Sanitation Entertainment and Recreations Infrastructure Power Food Allocation Distribution and Marketing of Agriculture Commodities Infrastructure Transport and Road Infrastructure Communication Banking and Financial Services Land Use Irrigation Source	180-194
10	Abbreviation & Sources	196-197
11	Disclaimer	199

Location & Political Map



Administrative Setup

List of Village Panchayat & Intermediate Panchayat (Block) Name - 2011

Village Name	Village Panchayat Name	Intermediate Panchayat Name
Antarwala Bk.	Paradgaon	Ghansawangi
Antarwali Rathi	Antarwali Rathi	Ghansawangi
Antarwali Sarathi	Antarwali Sarathi	Ambad
Antarwali Tembhi	Antarwali Tembhi	Ghansawangi
Antarwalidai	Antarwalidai	Ghansawangi
Apegaon	Apegaon	Ambad
Argadegavhan	Argadegavhan	Ghansawangi
Awalgaon Bk.	Awalgaon	Ghansawangi
Awalgaon Kh.	Awalgaon	Ghansawangi
Bachegaon	Bachegaon	Ghansawangi
Bahiregaon	Bahiregaon	Ghansawangi
Balegaon	Balegaon	Ambad
Banegaon	Banegaon	Ghansawangi
Bapkal	Bapkal	Jalna
Baraswada	Baraswada	Ambad
Belgaon	Belgaon	Ambad
Belwadi	Hatadi	Ghansawangi
Bethlam	Bethlam	Jalna
Bhadli Kh.	Bhadli Kh.	Ghansawangi
Bhadregaon	Bahiregaon	Ghansawangi
Bhagawan Nagar	Mahakala	Ambad
Bhaigavhan	Bhaigavhan	Ghansawangi
Bhamberi	Bhamberi	Ambad
Bhanang Jalgaon	Bhanang Jalgaon	Ambad
Bhardi	Bhardi	Ambad
Bhatepuri	Bhatepuri	Jalna
Bhendala	Bhendala	Ghansawangi
Bhendala Tanda	Bhendala	Ghansawangi
Bhoggaon	Bhoggaon	Ghansawangi

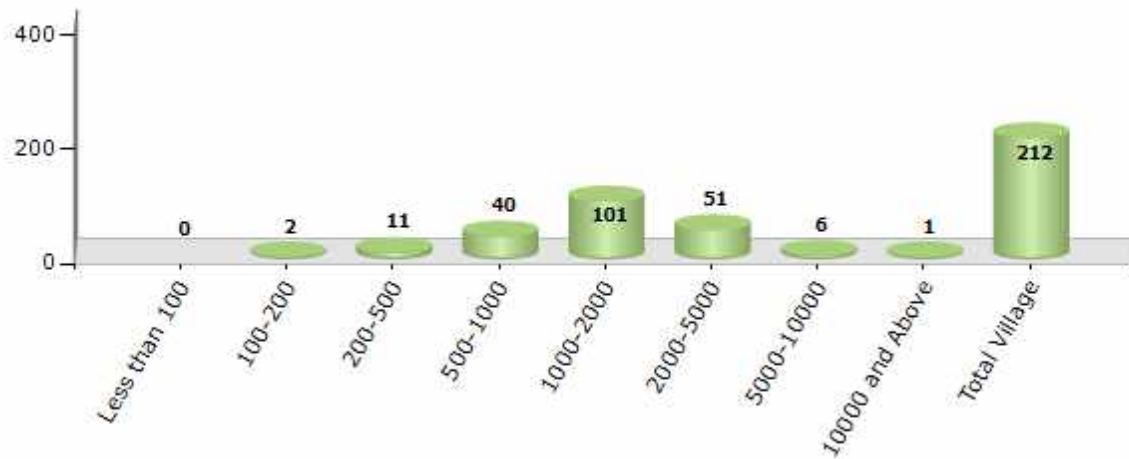
Contd....

Demographics

Number of Villages by Population Size - 2011

Less than 100	100-200	200-500	500-1000	1000-2000	2000-5000	5000-10000	10000 and Above	Total Village
0	2	11	40	101	51	6	1	212

Number of Villages by Population Size - 2011

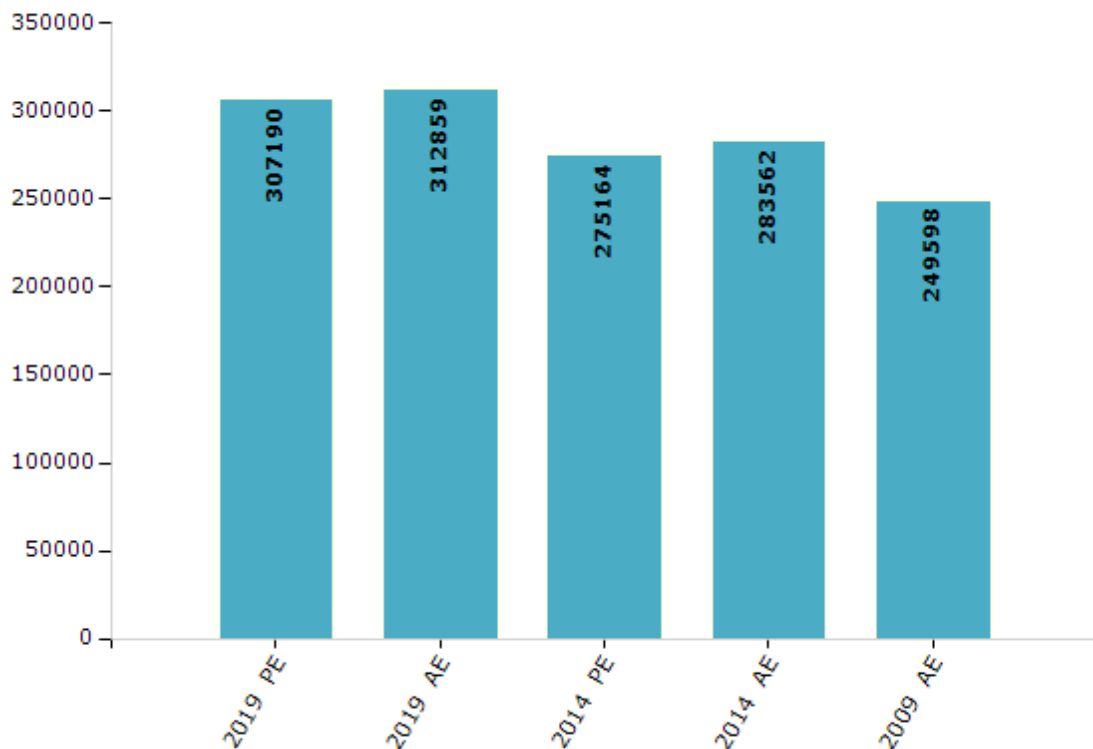


Electoral Features

Electors by Male & Female

Year	Male	Female	Others	Total	Year	Male	Female	Others	Total
2019 PE	160010	147180	0	307190	1999 AE	-	-	-	-
2019 AE	162638	150221	0	312859	1995 AE	-	-	-	-
2014 PE	144103	131060	1	275164	1990 AE	-	-	-	-
2014 AE	148356	135206	0	283562	1985 AE	-	-	-	-
2009 PE	-	-	-	-	1980 AE	-	-	-	-
2009 AE	128345	121253	-	249598	1978 AE	-	-	-	-
2004 PE	-	-	-	-	1972 AE	-	-	-	-
2004 AE	-	-	-	-	1967 AE	-	-	-	-
1999 PE	-	-	-	-	1962 AE	-	-	-	-

Number of Electors



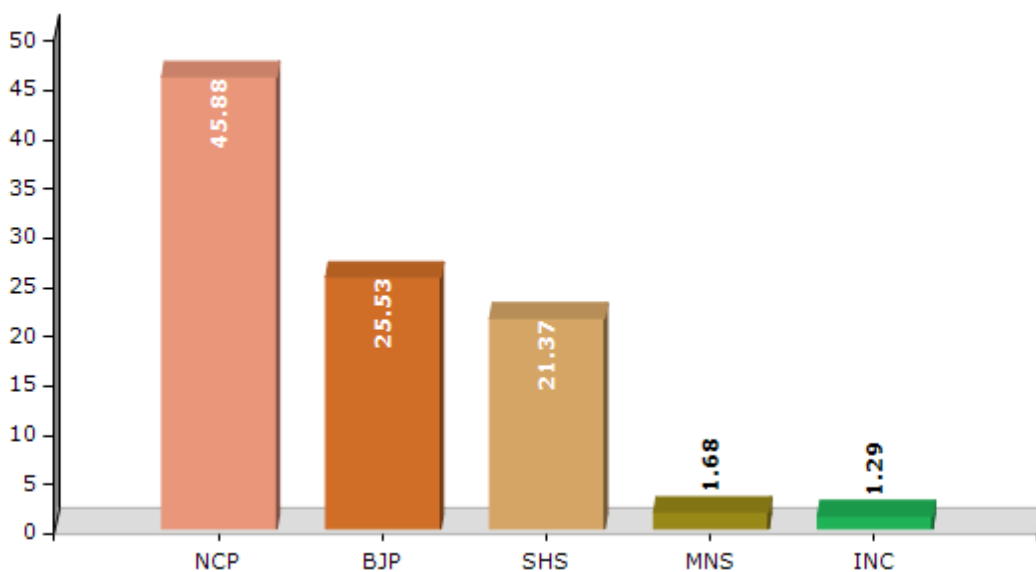
Note : AE : Assembly Election, PE : Assembly Segment of Parliamentary Election

Historical Summary Election Results

Summary Result of Assembly Election - 2014

Candidate Name	Party	Votes	Votes %
Rajeshbhaiyya Tope	NCP	98030	45.88
Kharat Vilasrao Vitthalrao	BJP	54554	25.53
Hikmat Udhan	SHS	45657	21.37
Ardad Sunil Kacharubappa	MNS	3583	1.68
Dr. Sanjay Nilkanthrao Lakhepatil	INC	2762	1.29
Ughade Dinkar Ambadas	HJP	1476	0.69
Irfan Captian	BSP	1394	0.65
Munnemanik Kishor Baburao	IND	1128	0.53
Chondekar Mahendra Ganeshrao	IND	1102	0.52
Kole Devidas Bhaguji	BBM	1052	0.49
Shaikh Khurshid Ahemad Gulam Jilani	IND	777	0.36
Sarjerao Baburao Jadhav	IND	558	0.26
Gadhe Arjun Chokhaji	IND	459	0.21
Sunil Patirao Jadhav	BMUP	317	0.15
	NOTA	813	0.38

Votes Percentage of Top Parties - 2014



Polling Station Level Election Results

Number and Name of Polling Stations (PS) (2019 AE)

Number of Polling Stations	Name of Polling Stations	Number of Polling Stations	Name of Polling Stations
1	Z. P. Pra. Shala Bhatepuri	22	Z. P. Pra. Shala Nipani Pokhari
2	Z. P. Pra. Shala Bhatepuri	23	Z. P. Pra. Shala Nasadaganv
3	Z. P. Pra. Shala Bhatepuri	24	Z. P. Pra. Shala Takaravan
4	Z. P. Pra. Shala Khanepuri	25	Z. P. Pra. Shala Hivardi
5	Z. P. Pra. Shala Vanadaganv	26	Z. P. Pra. Shala Hivardi
6	Z. P. Pra. Shala Kacharevadi	27	Z. P. Pra. Shala Hastepimpalaganv
7	Z. P. Pra. Shala Pachanavadaganv East Side	28	Z. P. Pra. Shala Shevaga
8	Z. P. Pra. Shala Pachanavadaganv West Side	29	Z. P. Pra. Shala Pokhari Shingade
9	Douglas Girls Primary School at Bethlam	30	Z. P. Pra. Shala Dambari
10	Z. P. Pra. Shala Revaganv	31	Z. P. Pra. Shala Chitaliputali
11	Z. P. Pra. Shala Revaganv	32	Z. P. Pra. Shala Chitaliputali
12	Z. P. Pra. Shala Revaganv	33	Z. P. Pra. Shala Vireganv
13	Z. P. Pra. Shala Pok Lavadaganv	34	Z. P. Pra. Shala Vireganv
14	Z. P. Pra. Shala Thereganv	35	Z. P. Pra. Shala Dhanora
15	Z. P. Pra. Shala Bapagal	36	Z. P. Pra. Shala Dhanora
16	Z. P. Pra. Shala Utavad	37	Z. P. Pra. Shala Solagavhan
17	Z. P. Pra. Shala Utavad	38	Z. P. Pra. Shala Hivarraroshanaganv
18	Z. P. Pra. Shala Pimparidukari Kholi Kr. 1	39	Z. P. Pra. Shala Hivarraroshanaganv
19	Z. P. Pra. Shala Pimparidukari Kholi Kr. 2	40	Z. P. Pra. Shala Hatavan
20	Z. P. Pra. Shala Ghodeganv	41	Z. P. Pra. Shala Hatavan
21	Z. P. Pra. Shala Khodepuri	42	Z. P. Pra. Shala Vadivadi

Contd....

Polling Station Level Election Results

Polling Station-wise Votes Secured by Overall Top Five Parties in Ghansawangi Assembly in Assembly Election (AE) under Parbhani Parliamentary Constituency in Maharashtra (2019)

Number of Polling Station	Winner - Rajeshbhaiyya Tope (NCP)	Runner-up - Udhan Hikmat Baliram (SHS)	3rd - Vishnu Shrirang Shelke (VBA)	4th - Sk Hasnodin Sk Mohidin (BSP)	5th - Shrihari Yadavrao Jagtap (IND)	NOTA	Other	Total Votes Secured
36	155	174	167	0	0	3	16	515
37	266	333	48	1	2	3	3	656
38	306	487	10	5	2	11	6	827
39	283	203	76	3	2	9	14	590
40	248	230	7	3	10	1	6	505
41	240	100	43	6	3	5	9	406
42	357	461	60	6	4	6	13	907
43	240	229	42	4	1	4	7	527
44	277	244	107	0	2	1	8	639
45	373	272	28	5	4	8	260	950
46	265	282	6	8	5	10	5	581
47	221	286	0	5	6	12	26	556
48	289	389	7	2	2	5	9	703
49	297	241	34	6	3	9	15	605
50	271	301	17	0	0	1	2	592
51	268	256	42	2	0	6	6	580
52	48	276	16	0	0	5	5	350
53	411	452	23	3	0	2	10	901
54	330	204	6	2	2	6	10	560
55	325	275	5	2	1	4	23	635
56	246	319	84	2	2	10	27	690
57	269	264	13	3	3	6	8	566
58	174	237	19	4	1	2	7	444
59	341	410	10	2	6	10	6	785
60	168	232	35	3	1	3	13	455
61	287	304	0	0	1	1	0	593
62	205	364	34	5	1	4	14	627
63	314	259	72	7	2	4	14	672
64	265	212	242	5	4	10	29	767
65	486	389	25	5	2	11	13	931
66	313	489	5	2	3	8	6	826
67	468	290	4	4	1	7	10	784
68	427	191	4	5	3	12	11	653
69	367	554	28	8	2	4	1	964
70	377	364	68	4	3	3	10	829

Contd....

Polling Station Level Election Results

Winner, Runner-up and 3rd Party Position & Winning Margin According to Polling Stations in Ghansawangi Assembly in Assembly Election (AE) under Parbhani Parliamentary Constituency in Maharashtra (2019)

Polling Station Number	Winner Party	Winner Votes (%)	Runner-up Party	Runner-up Votes (%)	Winning Margin Votes (%)	Third Party	Third Party Votes (%)	Other Votes (%)
71	SHS	425 (54.84)	NCP	332 (42.84)	93 (12)	VBA	4 (0.52)	14 (1.81)
72	SHS	470 (58.68)	NCP	312 (38.95)	158 (19.73)	BSP	5 (0.62)	14 (1.75)
73	SHS	421 (50.78)	NCP	369 (44.51)	52 (6.27)	VBA	20 (2.41)	19 (2.29)
74	SHS	414 (67.76)	NCP	166 (27.17)	248 (40.59)	VBA	8 (1.31)	23 (3.76)
75	NCP	250 (50.71)	SHS	180 (36.51)	70 (14.2)	VBA	44 (8.92)	19 (3.85)
76	NCP	428 (54.45)	SHS	302 (38.42)	126 (16.03)	VBA	22 (2.8)	34 (4.33)
77	SHS	408 (53.33)	NCP	311 (40.65)	97 (12.68)	VBA	30 (3.92)	16 (2.09)
78	SHS	487 (53.22)	NCP	353 (38.58)	134 (14.64)	VBA	52 (5.68)	23 (2.51)
79	NCP	444 (48.21)	SHS	442 (47.99)	2 (0.22)	IND (SYJ)	8 (0.87)	27 (2.93)
80	NCP	301 (53.27)	SHS	179 (31.68)	122 (21.59)	VBA	61 (10.8)	24 (4.25)
81	SHS	343 (57.94)	NCP	242 (40.88)	101 (17.06)	IND (VPM)	2 (0.34)	5 (0.84)
82	SHS	400 (67.68)	NCP	172 (29.1)	228 (38.58)	VBA	3 (0.51)	16 (2.71)
83	SHS	291 (50.61)	NCP	264 (45.91)	27 (4.7)	STBP	4 (0.7)	16 (2.78)
84	SHS	353 (52.45)	NCP	298 (44.28)	55 (8.17)	BSP	5 (0.74)	17 (2.53)
85	SHS	495 (62.82)	NCP	278 (35.28)	217 (27.54)	VBA	2 (0.25)	13 (1.65)
86	SHS	323 (73.74)	NCP	102 (23.29)	221 (50.45)	VBA	2 (0.46)	11 (2.51)
87	SHS	261 (53.05)	NCP	167 (33.94)	94 (19.11)	VBA	47 (9.55)	17 (3.46)
88	SHS	454 (52.36)	NCP	387 (44.64)	67 (7.72)	VBA	11 (1.27)	15 (1.73)
89	SHS	299 (55.47)	NCP	221 (41)	78 (14.47)	VBA	9 (1.67)	10 (1.86)
90	NCP	448 (47.26)	SHS	408 (43.04)	40 (4.22)	VBA	63 (6.65)	29 (3.06)
91	NCP	386 (47.19)	SHS	380 (46.45)	6 (0.74)	VBA	21 (2.57)	31 (3.79)
92	SHS	307 (66.31)	NCP	147 (31.75)	160 (34.56)	VBA	1 (0.22)	8 (1.73)
93	SHS	311 (73.7)	NCP	106 (25.12)	205 (48.58)	BSP	1 (0.24)	4 (0.95)
94	SHS	383 (53.12)	NCP	313 (43.41)	70 (9.71)	VBA	3 (0.42)	22 (3.05)
95	SHS	277 (59.44)	NCP	145 (31.12)	132 (28.32)	VBA	31 (6.65)	13 (2.79)
96	SHS	444 (57.51)	NCP	321 (41.58)	123 (15.93)	IND (KSC)	2 (0.26)	5 (0.65)
97	SHS	543 (63.51)	NCP	288 (33.68)	255 (29.83)	BSP	5 (0.58)	19 (2.22)
98	SHS	201 (55.22)	NCP	104 (28.57)	97 (26.65)	VBA	54 (14.84)	5 (1.37)
99	SHS	537 (61.3)	NCP	241 (27.51)	296 (33.79)	VBA	80 (9.13)	18 (2.05)
100	SHS	327 (63.5)	NCP	183 (35.53)	144 (27.97)	VBA	2 (0.39)	3 (0.58)
101	SHS	366 (63.87)	NCP	193 (33.68)	173 (30.19)	VBA	10 (1.75)	4 (0.7)
102	SHS	388 (62.18)	NCP	221 (35.42)	167 (26.76)	VBA	2 (0.32)	13 (2.08)
103	SHS	510 (63.51)	NCP	278 (34.62)	232 (28.89)	BSP	3 (0.37)	12 (1.49)
104	NCP	256 (43.17)	SHS	250 (42.16)	6 (1.01)	VBA	71 (11.97)	16 (2.7)
105	SHS	489 (73.2)	NCP	160 (23.95)	329 (49.25)	VBA	7 (1.05)	12 (1.8)

Contd....

Socio-Economic Amenities - Rural

Access to Education Facilities

Particulars	Number of Villages (% of Population)				
	Available	Not Available	If Not Available (Distance of Nearest Facility)		
			A	B	C
Govt. Primary School	212 (100)	0 (0)	0 (0)	0 (0)	0 (0)
Private Primary School	7 (13)	205 (87)	0 (0)	0 (0)	0 (0)
Govt. Middle School	166 (92)	46 (8)	27 (5)	9 (1)	5 (1)
Private Middle School	7 (12)	205 (88)	2 (0)	1 (0)	2 (0)
Govt. Secondary School	41 (42)	171 (58)	30 (10)	51 (16)	37 (14)
Private Secondary School	12 (11)	200 (89)	21 (6)	15 (5)	8 (2)
Govt. Senior Secondary School	16 (21)	196 (79)	19 (7)	56 (24)	42 (18)
Private Senior Secondary School	7 (9)	205 (91)	16 (5)	29 (11)	29 (10)
Govt. Arts and Science Degree College	1 (3)	211 (97)	7 (2)	39 (18)	72 (38)
Private Arts and Science Degree College	0 (0)	212 (100)	5 (3)	17 (7)	71 (29)
Govt. Engineering College	0 (0)	212 (100)	0 (0)	7 (4)	108 (53)
Private Engineering College	0 (0)	212 (100)	0 (0)	4 (2)	93 (41)
Govt. Medicine College	0 (0)	212 (100)	0 (0)	2 (0)	169 (85)
Private Medicine College	0 (0)	212 (100)	0 (0)	2 (1)	39 (14)
Govt. Management Institute	0 (0)	212 (100)	0 (0)	2 (0)	169 (85)
Private Management Institute	0 (0)	212 (100)	0 (0)	2 (1)	39 (14)
Govt. Polytechnic	0 (0)	212 (100)	0 (0)	4 (2)	115 (57)
Private Polytechnic	0 (0)	212 (100)	1 (0)	2 (1)	90 (40)
Govt. Vocational Training School/ITI	1 (2)	211 (98)	3 (1)	17 (7)	167 (83)
Private Vocational Training School/ITI	0 (0)	212 (100)	1 (0)	1 (1)	22 (7)
Govt. Non Formal Training Centre	0 (0)	212 (100)	0 (0)	4 (2)	185 (89)
Private Non Formal Training Centre	0 (0)	212 (100)	1 (0)	1 (1)	21 (8)
Govt. School For Disabled	0 (0)	212 (100)	0 (0)	3 (1)	170 (79)
Private School For Disabled	0 (0)	212 (100)	1 (1)	3 (1)	35 (16)
Government Others	0 (0)	212 (100)	0 (0)	0 (0)	0 (0)
Private Others	17 (4)	195 (96)	0 (0)	0 (0)	0 (0)

Note : Distance A : Less than 5 km; B : Between 5-10 km; C : 10+ km.; Source : Data Analysis is based on 2011 Census.

DISCLAIMER

The Terms of Use and Disclaimer of Datanet India Private Limited (hereinafter referred to as "Datanet") for use of this analysis report of **Ghansawangi Assembly Constituency (Ghansawangi Vidhan Sabha)** :-

1. **Assembly Factbook™** is a Registered Trade Mark owned by Datanet.
2. All the maps are sketched and graphical representation only and have not been drawn to the scale and also not to represent the actual geographical area or boundary of the unit.
3. The data for the aforesaid analysis is based on authentic sources and has been culled from the various publications of Census, CSO and NSSO for district and block level data, various central and state government departments, Central & State Elections Commissions and the concerned Returning Officers' releases, Electoral Rolls, Election results and allied publications, internal assessment, surveys, estimates and analysis. Therefore, certain adjustment of data at micro level may have been done to arrive closer to the macro data.
4. Data have been provided on an "As Is" and "As AVAILABLE" basis
5. The colours shown in the maps or diagram and charts of a particular party, alliance or AC are indicative and do not represent them.
6. This publication which includes maps, sheets, graphs and data would be the property under copyright of Datanet only. The user may use these for its internal study, analysis and research purposes. It's public display, re-selling or any commercial uses by the user are not allowed.
7. Datanet has taken due care and caution in compilation and processing of data and allied information, but does not guarantee the accuracy, adequacy or completeness of any information/analysis and will be not responsible for any errors or omissions or for the results obtained from the use of such information/analysis.
8. All the contents for the publication have been culled from various authentic sources and Datanet reasonably believes such sources to be reliable, but does not make any representations, express or implied as to the accuracy or fitness of use of such information. The information or contents of the information/analysis do not constitute advice and should not be relied upon in making (or refraining from making) any decision. Any reliance placed upon the information provided by Datanet is the sole responsibility and strictly at the user's risk.
9. In no event will Datanet be liable for any damages (including, without limitation, damages for loss of business projects, or loss of profits) arising in contract, tort or otherwise from the use of or inability to use any of its contents, or from any action taken (or refrained from being taken) as a result of using the analysis or any of its contents. Datanet its directors, owners, editors, officials, employees, distributor and agents or any associate will not be liable for any errors in the information contained or any consequences arising from the use of the contents of the provided information/analysis.
10. If any provision of these terms and conditions is held invalid or illegal or unenforceable for any reason by any court of competent jurisdiction, such provision shall be severed and the remainder of provisions of the terms and conditions shall continue in full force and effect as if the Term of Use had been executed with the invalid, illegal or unenforceable provision eliminated.
11. If there are any discrepancies in the information provided, please bring it to attention of Datanet for suitable rectification measures.

**Buy Online This Complete Book At
Datanet India eBooks Store**

www.indiastatpublications.com

or go directly at

[http://www.indiastatpublications.com/
Assembly_factbook/Maharashtra/Parbhani/ Ghansawangi](http://www.indiastatpublications.com/Assembly_factbook/Maharashtra/Parbhani/Ghansawangi)

 **indiastat**elections

ISBN : 978-93-5293-217-7



9 789352 932177