



Maharashtra

# Assembly Factbook™

Parbhani Assembly Constituency



Key Electoral Data of Parbhani  
Assembly Constituency (Vidhan Sabha)

Maharashtra  
**Assembly Factbook**<sup>TM</sup>  
Parbhani Assembly Constituency



Parbhani Vidhan Sabha

## **Editor & Director**

Dr. R.K. Thukral

## **Research Editor**

Dr. Shafeeq Rahman

## **Compiled, Researched and Published by Datanet India Pvt. Ltd.**

D-100, 1st Floor,

Okhla Industrial Area, Phase-I,  
New Delhi- 110020.

Ph.: 91-11- 43580781-84

Email : support@indiastatpublications.com

Website : www.indiastatelections.com

## **Online Book Store :**

www.indiastatpublications.com

**Report No. :** AFB/MH-096-0123

**ISBN :** 978-93-5293-314-3

**First Edition :** January, 2018

**Sixth Updated Edition :** January, 2023

**Price :** Rs.11500/-

US\$ 310

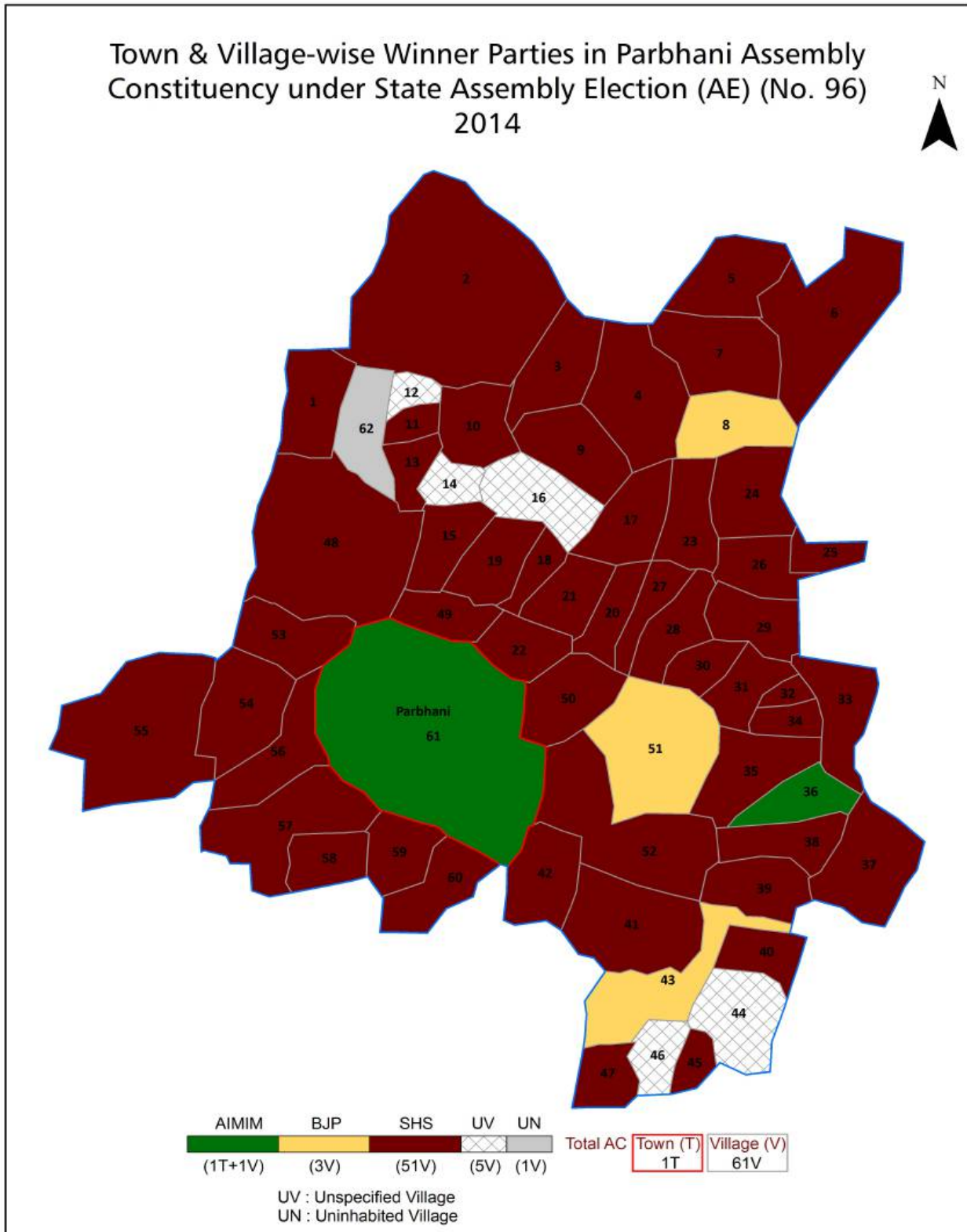
**© Datanet India Pvt. Ltd.**

All rights reserved. No part of this book may be reproduced, stored in a retrieval system or transmitted in any form or by any means, mechanical photocopying, photographing, scanning, recording or otherwise without the prior written permission of the publisher. Please refer to Disclaimer at page no. 190 for the use of this publication.

Printed in India

No.	Particulars	Page No.
	<b>Introduction</b>	
1	Assembly Constituency - (Vidhan Sabha) at a Glance   Features of Assembly as per Delimitation Commission of India (2008)	1-2
	<b>Location and Political Maps</b>	
2	Location Map   Boundaries of Assembly Constituency - (Vidhan Sabha) in District   Boundaries of Assembly Constituency under Parliamentary Constituency - (Lok Sabha)   Town & Village-wise Winner Parties- 2019-PE, 2019-AE, 2014-PE, 2014-AE	3-10
	<b>Administrative Setup (2011)</b>	
3	District   Sub-district   Towns   Villages   Inhabited Villages   Uninhabited Villages   Village Panchayat   Intermediate Panchayat	11-15
	<b>Demographics (2011)</b>	
4	Population   Households   Rural/Urban Population   Towns and Villages by Population Size   Sex Ratio (Total & 0-6 Years)   Religious Population   Social Population   Literacy Rate	16-17
	<b>Electoral Features</b>	
5	Important Dates of Last Elections Held   Electors by Gender   Service Electors   Voters   Voters Turnout   Polling Stations & Average Number of Electors per Polling Station   Electors by Age Group   Present Elected Representatives	18-23
	<b>Historical Summary Election Results</b>	
6	Vote Share of Major Parties   Winning Margin (Number & Percentage)   Polarity of Parties   Summary Result of Assembly Segment of Parliamentary Elections 2019, 2014, 2009, 2004 and 1999   Summary Result of Assembly Elections 2019, 2014, 2009, 2004, 1999, 1995, 1990, 1985, 1980, 1978, 1972, 1967 and 1962	24-46
	<b>Polling Station Level Election Results</b>	
7	Name and Number of Polling Station 2019-PE, 2019-AE, 2014-PE, 2014-AE   Polling Station-wise Electors, Voters & Voters Turnout 2019-PE, 2019-AE, 2014-PE, 2014-AE   Polling Station wise Elections Results 2019-PE, 2019-AE, 2014-PE, 2014-AE	47-168
	<b>Share of Assembly Constituency</b>	
8	Share of Assembly Constituency - (Vidhan Sabha) in State, District and Parliamentary Constituency - (Lok Sabha)	169
	<b>Socio-Economic Amenities (2011)</b>	
9	Access to Administrative Units   Agricultural, Manufacturing and Industrial Commodities   Demographic Indicators   Education   Health & Manpower   Drinking Water Supply   Sanitation   Entertainment and Recreations Infrastructure   Power   Food Allocation Distribution and Marketing of Agriculture Commodities Infrastructure   Transport and Road Infrastructure   Communication   Banking and Financial Services   Land Use   Irrigation Source	171-185
10	<b>Abbreviation &amp; Sources</b>	187-188
11	<b>Disclaimer</b>	190

Location & Political Map



## Administrative Setup

### List of Village Panchayat & Intermediate Panchayat (Block) Name - 2011

Village Name	Village Panchayat Name	Intermediate Panchayat Name
Alapur pandhari	Alapur Pandhari	Parbhani
Asola	Asola	Parbhani
Babhali	Babhali	Parbhani
Balsa kh.	Balsa (Kh )	Parbhani
Bramhangaon	Bramhangaon	Parbhani
Bramhapuri tarf lohgaon	Taroda	Parbhani
Deothana	Deothana	Parbhani
Dhangarwadi	Dhangarwadi	Parbhani
Dhar	Dhar	Parbhani
Dharangaon	Dharangaon	Parbhani
Dharmapuri	Dharmapuri	Parbhani
Durdi	Durdi	Parbhani
Hingla	Hingla	Parbhani
Jalalpur	Jalalpur	Parbhani
Jamb	Jamb	Parbhani
Jodparli	Jodparli	Parbhani
Karadgaon	Karadgaon	Parbhani
Karegaon	Karegamp	Parbhani
Kaudgaon tarf singanapur	Kaudgaon Tarf Singanapur	Parbhani
Khanapur Tarf Zari	Khanapur Tarf Zari	Parbhani
Mandwa	Mandwa	Parbhani
Mangangaon	Mangangaon	Parbhani
Matakarala	Matakarala	Parbhani
Mirkhel	Mirkhel	Parbhani
Mirzapur	Mirzapur	Parbhani
Murumba	Murumba	Parbhani
Nandapur	Nandapur	Parbhani
Nandgaon bk.	Nandgaon Bk.	Parbhani
Nandgaon kh.	Nandgaon Kh.	Parbhani

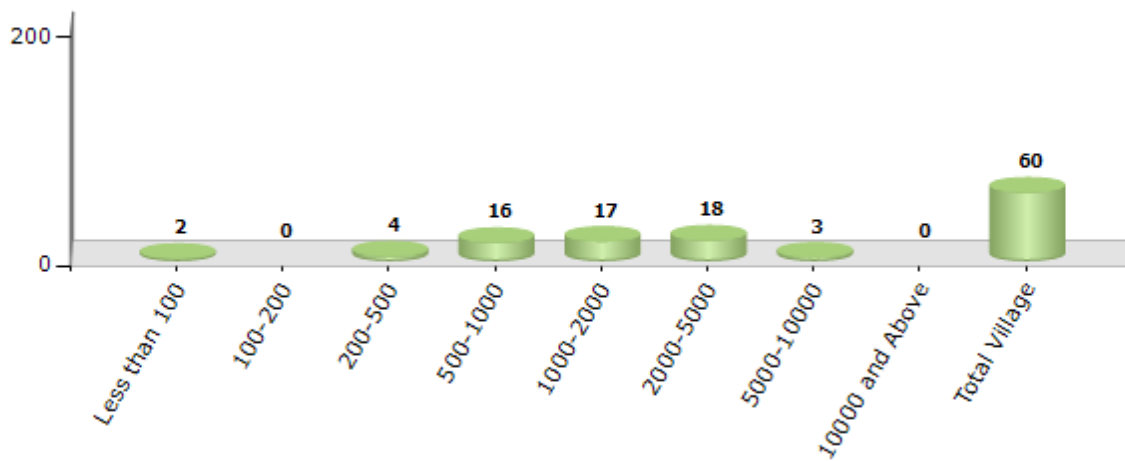
Contd....

Demographics

Number of Villages by Population Size - 2011

Less than 100	100-200	200-500	500-1000	1000-2000	2000-5000	5000-10000	10000 and Above	Total Village
2	0	4	16	17	18	3	0	60

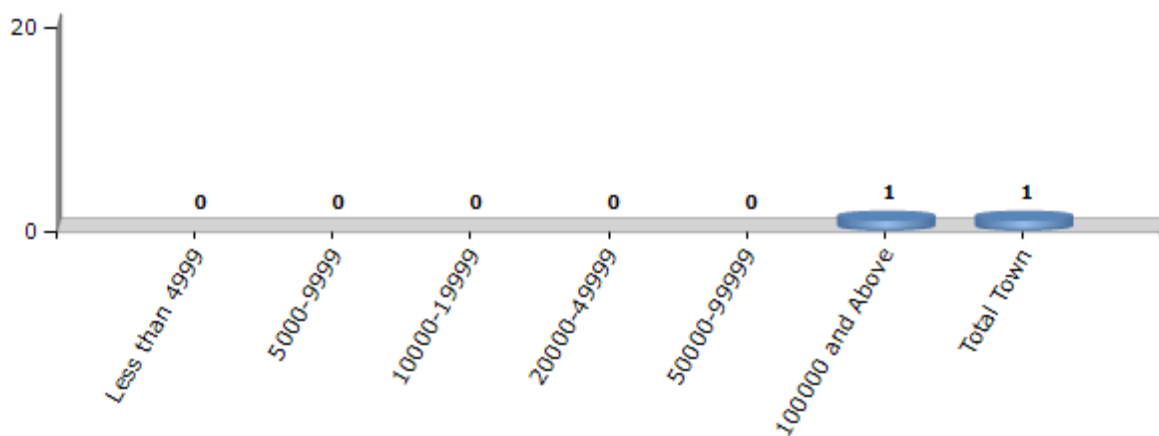
Number of Villages by Population Size - 2011



Number of Towns by Population Size - 2011

Less than 4999	5000-9999	10000-19999	20000-49999	50000-99999	100000 and Above	Total Town
0	0	0	0	0	1	1

Number of Towns by Population Size - 2011

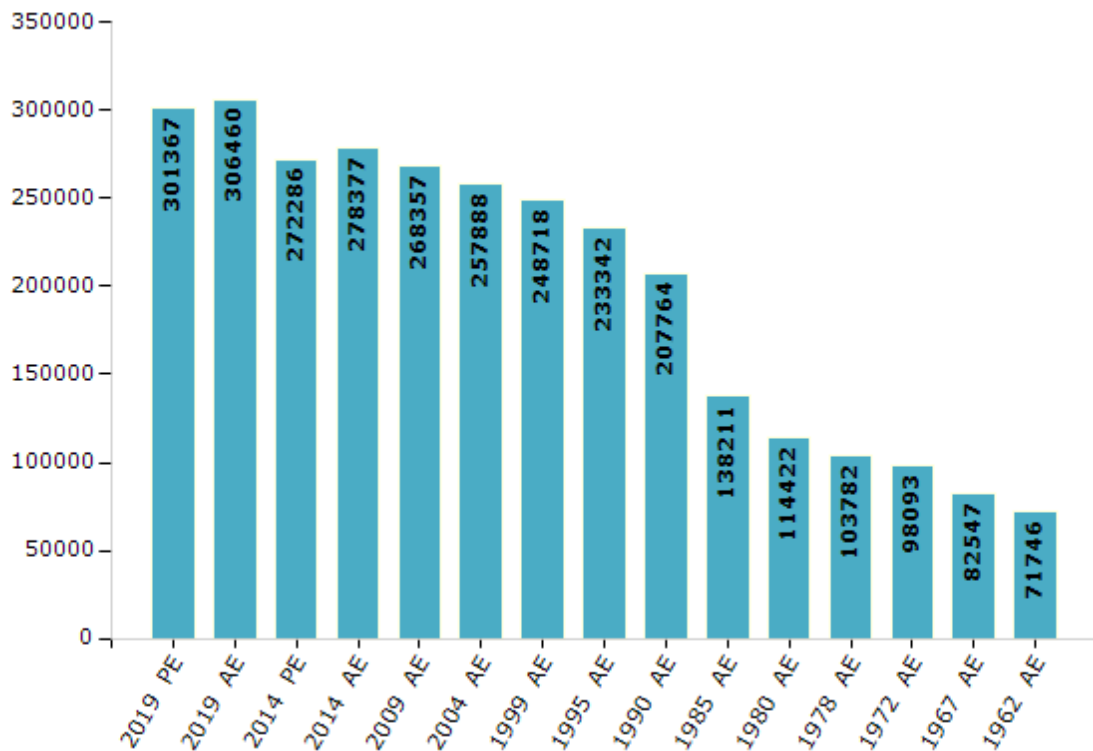


## Electoral Features

### Electors by Male & Female

Year	Male	Female	Others	Total	Year	Male	Female	Others	Total
2019 PE	156165	145201	1	301367	1999 AE	126070	122648	-	248718
2019 AE	158649	147810	1	306460	1995 AE	118756	114586	-	233342
2014 PE	143402	128884	0	272286	1990 AE	106108	101656	-	207764
2014 AE	146449	131928	0	278377	1985 AE	68810	69401	-	138211
2009 PE	-	-	-	-	1980 AE	57045	57377	-	114422
2009 AE	142375	125982	-	268357	1978 AE	51951	51831	-	103782
2004 PE	-	-	-	-	1972 AE	48072	50021	-	98093
2004 AE	133732	124156	-	257888	1967 AE	-	-	-	82547
1999 PE	-	-	-	-	1962 AE	-	-	-	71746

Number of Electors



Note : AE : Assembly Election, PE : Assembly Segment of Parliamentary Election



## Historical Summary Election Results

### Summary Result of Assembly Election - 2014

Candidate Name	Party	Votes	Votes %
Dr.Rahul Vedprakash Patil	SHS	71584	37.62
Syad Khalad Syad Sahebjan	AIMIM	45058	23.68
Anandrao Sheshraoji Bharose	BJP	42051	22.1
Pratap Deshmukh	NCP	11375	5.98
Khan Irfanur Raheman Abdul Raheman Khan	INC	7342	3.86
Kadam Dattarya Shrirangrao	BSP	3486	1.83
Shaikh Ibrahim Shaikh Ismail	BMUP	853	0.45
Pramod Maroti Panditkar	IND	752	0.4
Shinde Udhav Namdevrao	IND	670	0.35
Sudhir Nathrao Salve	IND	618	0.32
Talekar Vitthal Ashroba	IND	607	0.32
Syed Muzamil Hashmi Syed Ahmad Hashmi	IND	587	0.31
Hashmi S.Anis S.Amir	IND	537	0.28
Ashok Babarao Ambhore	ANC	532	0.28
Dudhgaonkar Vinod Limbajirao	MNS	454	0.24
Dileep Dashrath Khandare (Gandhare)	RPI	396	0.21
Dr.Sayeeduddin Wahidaddin Siddiqui	IND	327	0.17
Adv. Afzal Baig Sahab	IND	310	0.16
Shaikh Akhil Shaikh Rahim	IND	309	0.16
Uddhav Rangrao Pawar	IND	274	0.14
Samale Meerabai Ranjeet	IND	268	0.14
Mansoor Khan Yaseen Khan	SP	227	0.12
Shaikh Gaffar Shaikh Aziz	IND	225	0.12
Khusro Mohamed Parvez Mohamed Osman	IND	194	0.1
Abdul Basheer Abdul Gafar	IND	178	0.09
	NOTA	1053	0.55

## Polling Station Level Election Results

### Number and Name of Polling Stations (PS) (2019 AE)

Number of Polling Stations	Name of Polling Stations	Number of Polling Stations	Name of Polling Stations
1	Jilha Parishad Prathamik Shala Kholi Kra. 1 Mandav	22	Jilha Parishad Prathamik Shala Kholi Kra. 1 Mangan
2	Jilha Parishad Kanya Shala Kholi Kra. 1 Jhari	23	Jilha Parishad Prathamik Shala Kholi Kra. 1 Vadi D
3	Z.P.Kanya Shala Room No-5 Zari	24	Jilha Parishad Prathamik Shala Kholi Kra. 1 Vadi D
4	Jilha Parishad Kanya Shala Kholi Kra. 2 Jhari	25	Jilha Parishad Prathamik Shala Kholi Kra. 1 Pimpal
5	Jilha Parishad Madhyamik Shala Kholi Kra. 3 Jhari	26	Jilha Parishad Prathamik Shala Kholi Kra. 1 Jalala
6	Jilha Parishad Madhyamik Shala Kholi Kra. 4 Jhari	27	Jilha Parishad Prathamik Shala Kholi Kra. 1 Nandap
7	Jilha Parishad Madhyamik Shalakholi Kra. 5 Jhari	28	Z.P.Pra.Shala Room No-3 Pimpala
8	Jilha Parishad Madhyamik Shala Kholi Kra. 6 Jhari	29	Jilha Parishad Prathamik Shala Kholi Kr. 1 Takali
9	Jilha Parishad Prathamik Shala Kholi Kra. 1 Mirzap	30	Jilha Parishad Prathamik Shala Kholi Kr. 1 Takali
10	Jilha Parishad Madhyamik Shala Kholi Kra. 1 Sadega	31	Jilha Parishad Prathamik Shala Kholi Kr. 2 Takali
11	Jilha Parishad Madhyamik Shala Kholi Kra. 2 Sadega	32	Grampanchayat Building,Room No.1,Takali Kumbhakarn
12	Jilha Parishad Prathamik Shala Kholi Kra. 1 Sadega	33	Z.P.P.S,Room No.3,Takali Kumbhkarna
13	Jilha Parishad Prathamik Shala Kholi Kra. 1 Pingal	34	Jilha Parishad Prathamik Shala Kholi Kr. 1 Dharmap
14	Jilha Parishad Prathamik Shala Kholi Kr. 1 Jod Par	35	Jilha Parishad Prathamik Shala Kholi Kr. 2 Dharmap
15	Jilha Parishad Prathamik Shala Kholi Kr. 2 Jod Par	36	Jilha Parishad Prathamik Shala Kholi Kr. 1 Sanapur
16	Jilha Parishad Prathamik Shala Kholi Kr. 1 Takali	37	Jilha Parishad Prathamik Shala Kholi Kr. 1 Sanapur
17	Jilha Parishad Prathamik Shala Kholi Kr. 2 Takali	38	Jilha Parishad Prathamik Shala Kholi Kr. 1 Karadag
18	Jilha Parishad Prathamik Shala Kholi Kra. 1 Savann	39	Jilha Parishad Prathamik Shala Kholi Kr. 1 Dharana
19	Jilha Parishad Prathamik Shala Kholi Kr. 1 Sambar	40	Jilha Parishad Prathamik Shala Satla Kholi Kr.1
20	Jilha Parishad Prathamik Shala Kholi Kr. 2 Sambar	41	Jilha Parishad Prathamik Shala Kholi Kr. 1 Samasap
21	Jilha Parishad Prathamik Shala Kholi Kra. 1 Mataka	42	Jilha Parishad Prathamik Shala Kholi Kr. 1 Dhar

Contd....

## Polling Station Level Election Results

### Polling Station-wise Votes Secured by Overall Top Five Parties in Parbhani Assembly in Assembly Election (AE) under Parbhani Parliamentary Constituency in Maharashtra (2019)

Number of Polling Station	Winner - Dr. Rahul Vedprakash Patil (SHS)	Runner-up - Mohammad Gouse Zain (VBA)	3rd - Ali Khan Moin Khan (AIMIM)	4th - Suresh Kundlikrao Nagre (IND)	5th - Deshmukh Raviraj Ashokrao (INC)	NOTA	Other	Total Votes Secured
36	248	75	0	7	197	5	29	561
37	232	118	3	7	157	3	19	539
38	445	23	0	8	171	2	8	657
39	379	41	0	41	26	3	12	502
40	281	10	0	166	13	2	27	499
41	355	38	3	19	106	6	20	547
42	549	24	0	23	38	1	15	650
43	373	19	3	82	16	0	14	507
44	631	10	4	179	38	6	54	922
45	209	1	0	8	13	2	8	241
46	419	6	1	24	14	1	7	472
47	127	1	2	218	19	1	28	396
48	563	1	1	18	75	1	15	674
49	478	53	0	27	40	3	26	627
50	549	12	4	23	86	1	15	690
51	440	11	0	145	27	4	26	653
52	633	4	2	35	18	5	25	722
53	512	9	4	90	8	4	32	659
54	563	4	1	34	49	6	17	674
55	624	56	2	37	28	3	33	783
56	339	281	25	86	36	15	41	823
57	167	287	218	76	53	4	61	866
58	547	22	8	43	46	5	11	682
59	406	162	66	27	90	8	22	781
60	188	131	40	56	69	3	21	508
61	125	68	63	36	46	3	7	348
62	586	8	2	22	39	5	13	675
63	488	81	40	37	59	7	11	723
64	382	17	4	33	25	3	5	469
65	290	13	3	14	35	0	11	366
66	653	4	5	14	43	8	10	737
67	695	20	2	20	36	9	16	798
68	491	62	3	64	51	13	20	704
69	411	208	11	51	48	9	33	771
70	391	89	45	53	61	8	8	655

Contd....

## Polling Station Level Election Results

### Winner, Runner-up and 3rd Party Position & Winning Margin According to Polling Stations in Parbhani Assembly in Assembly Election (AE) under Parbhani Parliamentary Constituency in Maharashtra (2019)

Polling Station Number	Winner Party	Winner Votes (%)	Runner-up Party	Runner-up Votes (%)	Winning Margin Votes (%)	Third Party	Third Party Votes (%)	Other Votes (%)
71	SHS	422 (68.06)	VBA	59 (9.52)	363 (58.54)	IND (SKN)	48 (7.74)	91 (14.68)
72	SHS	400 (83.68)	INC	22 (4.6)	378 (79.08)	IND (SKN)	15 (3.14)	41 (8.58)
73	SHS	178 (47.21)	IND (SKN)	56 (14.85)	122 (32.36)	VBA	53 (14.06)	90 (23.87)
74	SHS	362 (50.28)	IND (SKN)	113 (15.69)	249 (34.59)	AIMIM	103 (14.31)	142 (19.72)
75	SHS	356 (50.35)	AIMIM	148 (20.93)	208 (29.42)	IND (SKN)	95 (13.44)	108 (15.28)
76	SHS	509 (67.6)	AIMIM	128 (17)	381 (50.6)	INC	42 (5.58)	74 (9.83)
77	SHS	487 (82.26)	INC	40 (6.76)	447 (75.5)	AIMIM	25 (4.22)	40 (6.76)
78	SHS	662 (75.23)	INC	88 (10)	574 (65.23)	AIMIM	38 (4.32)	92 (10.45)
79	SHS	626 (76.16)	INC	73 (8.88)	553 (67.28)	AIMIM	44 (5.35)	79 (9.61)
80	AIMIM	264 (28.92)	SHS	249 (27.27)	15 (1.65)	VBA	158 (17.31)	242 (26.51)
81	AIMIM	460 (47.37)	IND (SKN)	183 (18.85)	277 (28.52)	VBA	119 (12.26)	209 (21.52)
82	IND (SKN)	179 (24.49)	SHS	168 (22.98)	11 (1.51)	AIMIM	167 (22.85)	217 (29.69)
83	SHS	264 (41.51)	IND (SKN)	128 (20.13)	136 (21.38)	AIMIM	116 (18.24)	128 (20.13)
84	SHS	258 (33.68)	IND (SKN)	200 (26.11)	58 (7.57)	AIMIM	156 (20.37)	152 (19.84)
85	AIMIM	240 (42.48)	IND (SKN)	186 (32.92)	54 (9.56)	VBA	52 (9.2)	87 (15.4)
86	AIMIM	208 (37.68)	IND (SKN)	168 (30.43)	40 (7.25)	SHS	66 (11.96)	110 (19.93)
87	AIMIM	290 (43.61)	IND (SKN)	160 (24.06)	130 (19.55)	SHS	115 (17.29)	100 (15.04)
88	AIMIM	307 (53.67)	IND (SKN)	116 (20.28)	191 (33.39)	VBA	58 (10.14)	91 (15.91)
89	AIMIM	444 (48.31)	IND (SKN)	221 (24.05)	223 (24.26)	VBA	98 (10.66)	156 (16.97)
90	AIMIM	344 (41.05)	IND (SKN)	163 (19.45)	181 (21.6)	SHS	148 (17.66)	183 (21.84)
91	AIMIM	389 (52.14)	SHS	191 (25.6)	198 (26.54)	IND (SKN)	70 (9.38)	96 (12.87)
92	AIMIM	320 (39.41)	SHS	202 (24.88)	118 (14.53)	IND (SKN)	121 (14.9)	169 (20.81)
93	SHS	198 (67.81)	IND (SKN)	43 (14.73)	155 (53.08)	AIMIM	26 (8.9)	25 (8.56)
94	SHS	217 (61.3)	IND (SKN)	52 (14.69)	165 (46.61)	AIMIM	50 (14.12)	35 (9.89)
95	SHS	290 (36.34)	AIMIM	265 (33.21)	25 (3.13)	INC	122 (15.29)	121 (15.16)
96	AIMIM	350 (42.58)	SHS	198 (24.09)	152 (18.49)	INC	147 (17.88)	127 (15.45)
97	AIMIM	220 (38.06)	SHS	189 (32.7)	31 (5.36)	INC	84 (14.53)	85 (14.71)
98	SHS	190 (39.34)	VBA	138 (28.57)	52 (10.77)	AIMIM	75 (15.53)	80 (16.56)
99	SHS	189 (34.49)	AIMIM	142 (25.91)	47 (8.58)	IND (SKN)	101 (18.43)	116 (21.17)
100	SHS	323 (58.73)	IND (SKN)	94 (17.09)	229 (41.64)	AIMIM	60 (10.91)	73 (13.27)
101	SHS	373 (83.82)	IND (SKN)	34 (7.64)	339 (76.18)	INC	18 (4.04)	20 (4.49)
102	SHS	465 (80.87)	IND (SKN)	41 (7.13)	424 (73.74)	AIMIM	31 (5.39)	38 (6.61)
103	SHS	440 (83.49)	IND (SKN)	48 (9.11)	392 (74.38)	AIMIM	14 (2.66)	25 (4.74)
104	SHS	421 (72.84)	IND (SKN)	66 (11.42)	355 (61.42)	AIMIM	42 (7.27)	49 (8.48)
105	SHS	370 (53.55)	AIMIM	94 (13.6)	276 (39.95)	IND (SKN)	86 (12.45)	141 (20.41)

Contd....

## Socio-Economic Amenities - Rural

### Access to Education Facilities

Particulars	Number of Villages (% of Population)				
	Available	Not Available	If Not Available (Distance of Nearest Facility)		
			A	B	C
Govt. Primary School	59 (100)	1 (0)	0 (0)	1 (0)	0 (0)
Private Primary School	4 (21)	56 (79)	0 (0)	0 (0)	0 (0)
Govt. Middle School	48 (94)	12 (6)	7 (4)	1 (0)	3 (1)
Private Middle School	6 (24)	54 (76)	0 (0)	1 (0)	0 (0)
Govt. Secondary School	11 (44)	49 (56)	5 (4)	15 (17)	15 (21)
Private Secondary School	4 (13)	56 (87)	1 (1)	8 (6)	3 (4)
Govt. Senior Secondary School	4 (20)	56 (80)	5 (6)	14 (19)	14 (21)
Private Senior Secondary School	6 (19)	54 (81)	4 (4)	10 (11)	4 (3)
Govt. Arts and Science Degree College	0 (0)	60 (100)	2 (5)	9 (18)	24 (42)
Private Arts and Science Degree College	0 (0)	60 (100)	1 (1)	8 (17)	16 (18)
Govt. Engineering College	0 (0)	60 (100)	1 (1)	8 (18)	12 (26)
Private Engineering College	0 (0)	60 (100)	1 (1)	1 (6)	37 (47)
Govt. Medicine College	0 (0)	60 (100)	1 (1)	7 (15)	43 (73)
Private Medicine College	0 (0)	60 (100)	1 (1)	0 (0)	8 (9)
Govt. Management Institute	0 (0)	60 (100)	1 (1)	7 (15)	43 (73)
Private Management Institute	0 (0)	60 (100)	1 (1)	0 (0)	8 (9)
Govt. Polytechnic	0 (0)	60 (100)	0 (0)	3 (10)	33 (42)
Private Polytechnic	1 (2)	59 (98)	3 (5)	5 (13)	15 (27)
Govt. Vocational Training School/ITI	0 (0)	60 (100)	2 (5)	13 (25)	36 (55)
Private Vocational Training School/ITI	1 (6)	59 (94)	1 (1)	0 (0)	7 (9)
Govt. Non Formal Training Centre	0 (0)	60 (100)	3 (10)	7 (11)	42 (68)
Private Non Formal Training Centre	0 (0)	60 (100)	1 (1)	1 (3)	6 (7)
Govt. School For Disabled	1 (6)	59 (94)	2 (5)	8 (16)	31 (52)
Private School For Disabled	0 (0)	60 (100)	1 (1)	4 (6)	13 (14)
Government Others	0 (0)	60 (100)	0 (0)	0 (0)	0 (0)
Private Others	2 (1)	58 (99)	0 (0)	0 (0)	0 (0)

Note : Distance A : Less than 5 km; B : Between 5-10 km; C : 10+ km.; Source : Data Analysis is based on 2011 Census.

## DISCLAIMER

The Terms of Use and Disclaimer of Datanet India Private Limited (hereinafter referred to as "Datanet") for use of this analysis report of **Parbhani Assembly Constituency (Parbhani Vidhan Sabha)** :-

1. **Assembly Factbook™** is a Registered Trade Mark owned by Datanet.
2. All the maps are sketched and graphical representation only and have not been drawn to the scale and also not to represent the actual geographical area or boundary of the unit.
3. The data for the aforesaid analysis is based on authentic sources and has been culled from the various publications of Census, CSO and NSSO for district and block level data, various central and state government departments, Central & State Elections Commissions and the concerned Returning Officers' releases, Electoral Rolls, Election results and allied publications, internal assessment, surveys, estimates and analysis. Therefore, certain adjustment of data at micro level may have been done to arrive closer to the macro data.
4. Data have been provided on an "As Is" and "As AVAILABLE" basis
5. The colours shown in the maps or diagram and charts of a particular party, alliance or AC are indicative and do not represent them.
6. This publication which includes maps, sheets, graphs and data would be the property under copyright of Datanet only. The user may use these for its internal study, analysis and research purposes. It's public display, re-selling or any commercial uses by the user are not allowed.
7. Datanet has taken due care and caution in compilation and processing of data and allied information, but does not guarantee the accuracy, adequacy or completeness of any information/analysis and will be not responsible for any errors or omissions or for the results obtained from the use of such information/analysis.
8. All the contents for the publication have been culled from various authentic sources and Datanet reasonably believes such sources to be reliable, but does not make any representations, express or implied as to the accuracy or fitness of use of such information. The information or contents of the information/analysis do not constitute advice and should not be relied upon in making (or refraining from making) any decision. Any reliance placed upon the information provided by Datanet is the sole responsibility and strictly at the user's risk.
9. In no event will Datanet be liable for any damages (including, without limitation, damages for loss of business projects, or loss of profits) arising in contract, tort or otherwise from the use of or inability to use any of its contents, or from any action taken (or refrained from being taken) as a result of using the analysis or any of its contents. Datanet its directors, owners, editors, officials, employees, distributor and agents or any associate will not be liable for any errors in the information contained or any consequences arising from the use of the contents of the provided information/analysis.
10. If any provision of these terms and conditions is held invalid or illegal or unenforceable for any reason by any court of competent jurisdiction, such provision shall be severed and the remainder of provisions of the terms and conditions shall continue in full force and effect as if the Term of Use had been executed with the invalid, illegal or unenforceable provision eliminated.
11. If there are any discrepancies in the information provided, please bring it to attention of Datanet for suitable rectification measures.

**Buy Online This Complete Book At  
Datanet India eBooks Store**

[www.indiastatpublications.com](http://www.indiastatpublications.com)

or go directly at

[http://www.indiastatpublications.com/  
Assembly\\_factbook/Maharashtra/Parbhani/ Parbhani](http://www.indiastatpublications.com/Assembly_factbook/Maharashtra/Parbhani/Parbhani)



**i** **india**stat**elections**

ISBN : 978-93-5293-314-3

