



Maharashtra

Assembly Factbook™

Partur Assembly Constituency



Key Electoral Data of Partur
Assembly Constituency (Vidhan Sabha)

Maharashtra
Assembly FactbookTM
Partur Assembly Constituency



Partur Vidhan Sabha

Editor & Director

Dr. R.K. Thukral

Research Editor

Dr. Shafeeq Rahman

Compiled, Researched and Published by Datanet India Pvt. Ltd.

D-100, 1st Floor,

Okhla Industrial Area, Phase-I,
New Delhi- 110020.

Ph.: 91-11- 43580781-84

Email : support@indiastatpublications.com

Website : www.indiastatelections.com

Online Book Store :

www.indiastatpublications.com

Report No. : AFB/MH-099-0125

ISBN : 978-93-5293-316-7

First Edition : January, 2018

Eighth Updated Edition : January, 2025

Price : Rs.11500/-

US\$ 310

© Datanet India Pvt. Ltd.

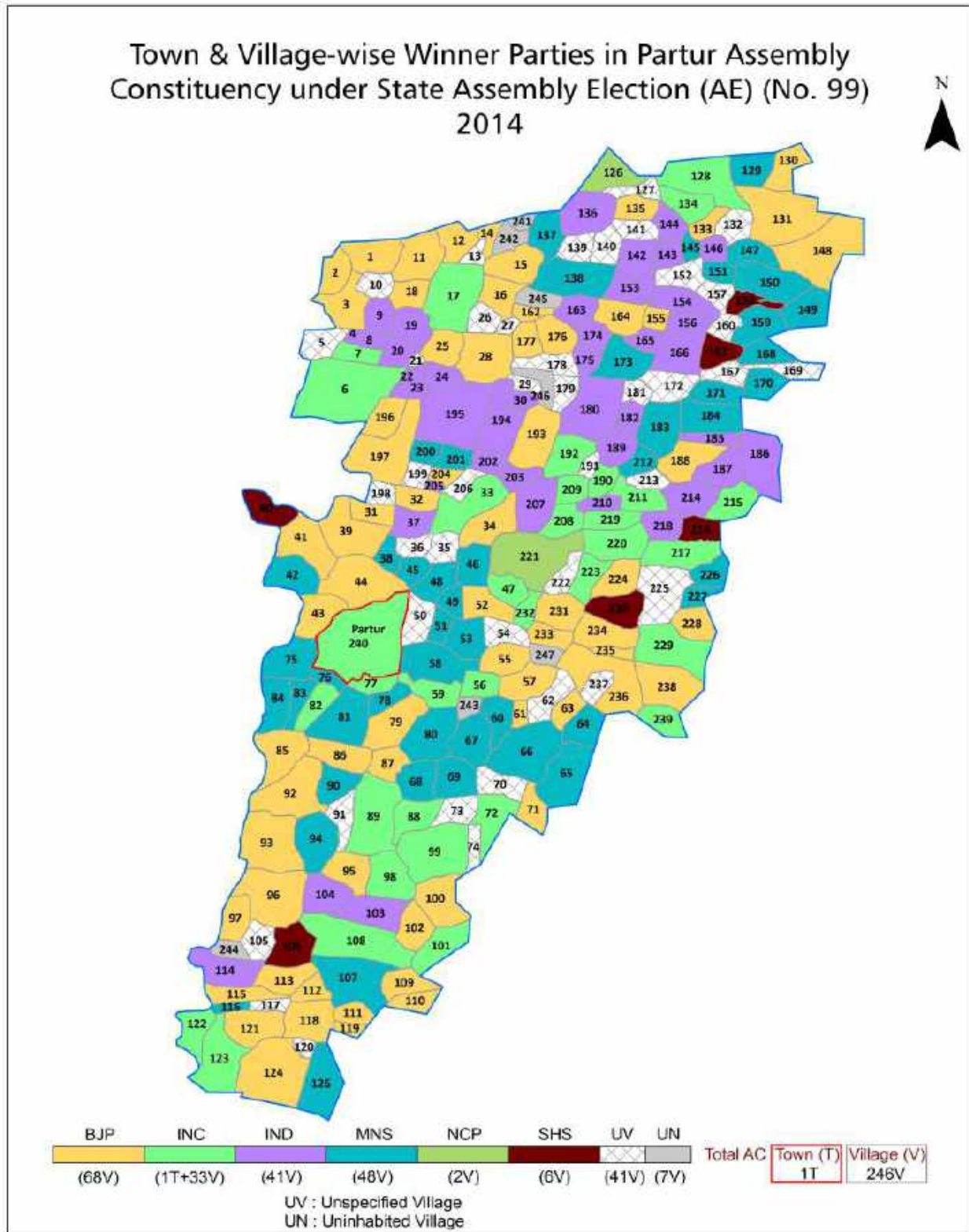
All rights reserved. No part of this book may be reproduced, stored in a retrieval system or transmitted in any form or by any means, mechanical photocopying, photographing, scanning, recording or otherwise without the prior written permission of the publisher. Please refer to Disclaimer at page no. 207 for the use of this publication.

Printed in India

Contents

No.	Particulars	Page No.
	Introduction	
1	Assembly Constituency - (Vidhan Sabha) at a Glance Features of Assembly as per Delimitation Commission of India (2008)	1-2
	Location and Political Maps	
2	Location Map Boundaries of Assembly Constituency - (Vidhan Sabha in District Boundaries of Assembly Constituency under Parliamentary Constituency - (Lok Sabha) Town & Village-wise Winner Parties- 2024-PE, 2024-AE, 2019-PE, 2019-AE, 2014-PE, 2014-AE	3-10
	Administrative Setup (2011)	
3	District Sub-district Towns Villages Inhabited Villages Uninhabited Villages Village Panchayat Intermediate Panchayat	11-23
	Demographics (2011)	
4	Population Households Rural/Urban Population Towns and Villages by Population Size Sex Ratio (Total & 0-6 Years) Religious Population Social Population Literacy Rate	24-25
	Electoral Features	
5	Important Dates of Last Elections Held Electors by Gender Service Electors Voters Voters Turnout Polling Stations & Average Number of Electors per Polling Station Electors by Age Group Present Elected Representatives	26-31
	Historical Summary Election Results	
6	Vote Share of Major Parties Winning Margin (Number & Percentage Polarity of Parties Summary Result of Assembly Segment of Parliamentary Elections 2024, 2019, 2014, 2009, 2004 and 1999 Summary Result of Assembly Elections 2024, 2019, 2014, 2009, 2004, 1999, 1995, 1990, 1985, 1980, 1978, 1972, 1967 and 1962	32-53
	Polling Station Level Election Results	
7	Name and Number of Polling Station 2024-PE, 2024-AE, 2019-PE, 2019-AE, 2014-PE, 2014-AE Polling Station-wise Electors, Voters & Voters Turnout 2024-PE, 2024-AE, 2019-PE, 2019-AE, 2014-PE, 2014-AE Polling Station wise Elections Results 2024-PE, 2024-AE, 2019-PE, 2019-AE, 2014-PE, 2014-AE	54-185
	Share of Assembly Constituency	
8	Share of Assembly Constituency - (Vidhan Sabha) in State, District and Parliamentary Constituency - (Lok Sabha)	186
	Socio-Economic Amenities (2011)	
9	Access to Administrative Units Agricultural, Manufacturing and Industrial Commodities Demographic Indicators Education Health & Manpower Drinking Water Supply Sanitation Entertainment and Recreations Infrastructure Power Food Allocation Distribution and Marketing of Agriculture Commodities Infrastructure Transport and Road Infrastructure Communication Banking and Financial Services Land Use Irrigation Source	188-202
10	Abbreviation & Sources	204-205
11	Disclaimer	207

Location & Political Map



Administrative Setup

List of Village Panchayat & Intermediate Panchayat (Block) Name - 2011

Village Name	Village Panchayat Name	Intermediate Panchayat Name
Akani	Akani	Mantha
Akoli	Akoli	Partur
Amba	Amba	Partur
Ambhoda Kadam	Ambhoda Kadam	Mantha
Ambhor Shelke	Ambhar Shelke	Mantha
Ambhora Jahagir	Ambhora Jahagir	Mantha
Ananadwadi	Anandwadi	Partur
Anandgaon	Anandgaon	Partur
Andhwadi	Andhwadi	Mantha
Angalgaon	Angalgaon	Partur
Arda Khari	Arda Khari	Mantha
Arda Tolaji	Arda Tolaji	Mantha
Asangaon	Asangaon	Partur
Ashti	Ashti	Partur
Awalgaon	Hatgaon/Awalgaon	Mantha
Babai	Babai	Partur
Babar Pokhari	Shivni	Jalna
Babultara	Babultara	Partur
Bamni	Bamani	Partur
Banachiwadi	Banachiwadi	Partur
Barbada	Barbada	Mantha
Belora	Belora	Mantha
Bhanunaik Tanda(siddh.)	Kakda	Jalna
Bhuwan	Vajar Sarkate	Mantha
Bibi	Sawargaon Bhagde	Jalna
Borgaon	Borgaon	Jalna
Bramhanwadi	Bramhanwadi	Partur
Bramhawadgaon	Bramhawadgaon	Partur
Bramhnath Tanda	Bramhnath Tanda	Mantha

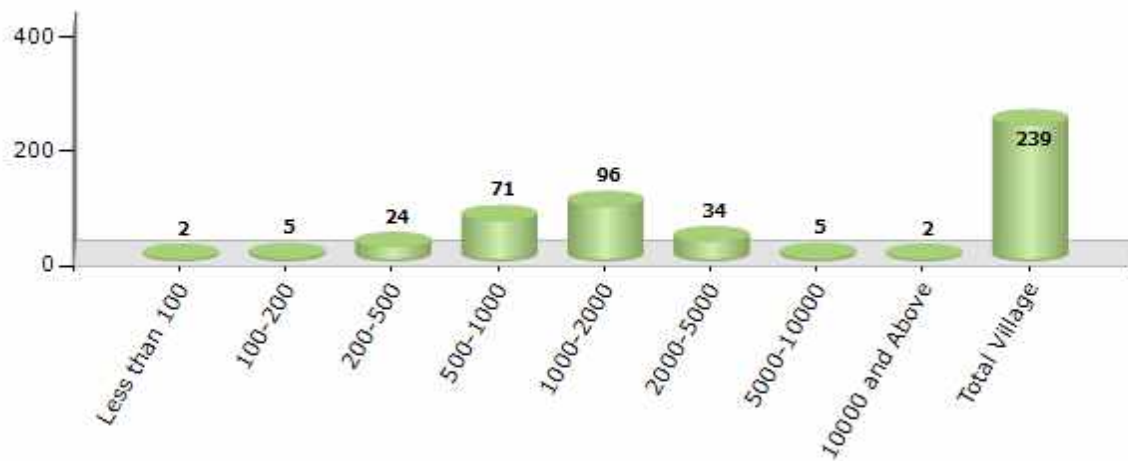
Contd....

Demographics

Number of Villages by Population Size - 2011

Less than 100	100-200	200-500	500-1000	1000-2000	2000-5000	5000-10000	10000 and Above	Total Village
2	5	24	71	96	34	5	2	239

Number of Villages by Population Size - 2011



Number of Towns by Population Size - 2011

Less than 4999	5000-9999	10000-19999	20000-49999	50000-99999	100000 and Above	Total Town
0	0	0	1	0	0	1

Number of Towns by Population Size - 2011

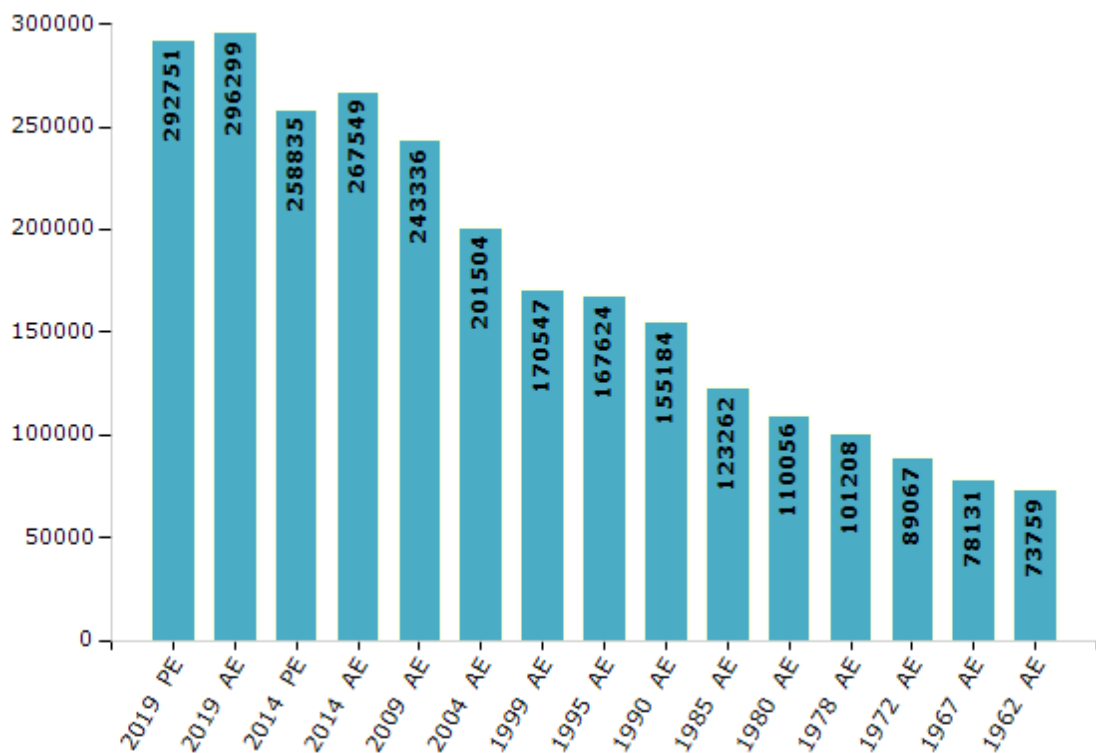


Electoral Features

Electors by Male & Female

Year	Male	Female	Others	Total	Year	Male	Female	Others	Total
2019 PE	153920	138831	0	292751	1999 AE	85099	85448	-	170547
2019 AE	155766	140533	0	296299	1995 AE	84017	83607	-	167624
2014 PE	137092	121742	1	258835	1990 AE	78637	76547	-	155184
2014 AE	141482	126067	0	267549	1985 AE	60703	62559	-	123262
2009 PE	-	-	-	-	1980 AE	54445	55611	-	110056
2009 AE	125436	117900	-	243336	1978 AE	50538	50670	-	101208
2004 PE	-	-	-	-	1972 AE	44227	44840	-	89067
2004 AE	101780	99724	-	201504	1967 AE	-	-	-	78131
1999 PE	-	-	-	-	1962 AE	-	-	-	73759

Number of Electors



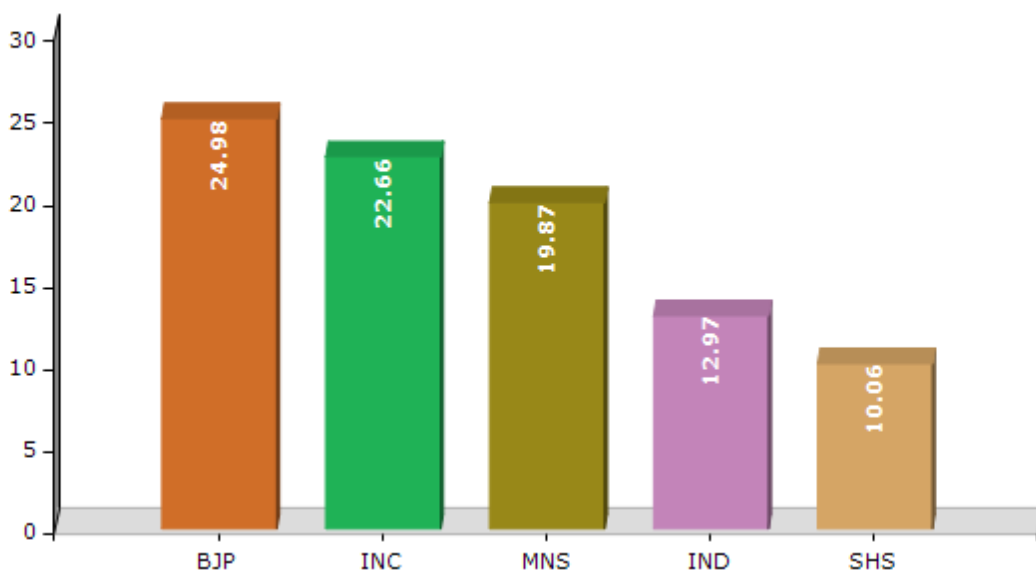
Note : AE : Assembly Election, PE : Assembly Segment of Parliamentary Election

Historical Summary Election Results

Summary Result of Assembly Election - 2014

Candidate Name	Party	Votes	Votes %
Babanrao Dattatray Yadav Lonikar	BJP	46937	24.98
Jethaliya Sureshkumar Kanhaiyyalal	INC	42577	22.66
Akat Babasaheb Apparao	MNS	37335	19.87
Chavan Niwas Dharamchand	IND	24371	12.97
Sakhare Somnath Vaijanath	SHS	18912	10.06
Rajesh Atmaram Sarkate	NCP	4773	2.54
Com. Khandare Maruti Vitthalrao	CPM	2106	1.12
Rathod Ramrao Bandu	BBM	2063	1.1
Dawre Ratan Bhikaji	CPI	1996	1.06
Vedhekar Vijay Abasaheb	BSP	1910	1.02
Akbar Kha Bane Kha	SP	1696	0.9
Patole Bhagwan Ananda	IND	1124	0.6
	NOTA	2115	1.13

Votes Percentage of Top Parties - 2014



Polling Station Level Election Results

Number and Name of Polling Stations (PS) (2019 AE)

Number of Polling Stations	Name of Polling Stations	Number of Polling Stations	Name of Polling Stations
1	Z. P. Prathamik Shala Vadagav (sarahadd)	22	Z. P. Prathamik Shala Shivanagiri North Side
2	Z. P. Prathamik Shala Kokaramba	23	Z. P. Prathamik Shala Shivanagiri South Side
3	Z. P. Prathamik Shala Shirapur	24	Z. P. Prathamik Shala Pimpalavadi
4	Z. P. Prathamik Shala Vazar Sarkate East Side	25	Z. P. Prathamik Shala Savaragav Bhagde
5	Z. P. Prathamik Shala Vazar Sarkate	26	Z. P. Prathamik Shala Sondev
6	Z. P. Prathamik Shala Vaghala	27	Z. P. Prathamik Shala Umari
7	Z. P. Prathamik Shala Talani South Side	28	Z. P. Prathamik Shala Patharud Room 01
8	Z. P. Prathamik Shala Talani East side	29	Z. P. Prathamik Shala Patharud Room 02
9	Z. P. Prathamik Shala Talani North Side	30	Z. P. Prathamik Shala Ukhali
10	Z. P. Prathamik Shala Talani West Side	31	Z. P. Prathamik Shala Shivanagar
11	Z. P. Prathamik Shala Kandi	32	Z. P. Prathamik Shala Pashta
12	Z. P. Prathamik Shala Devathana (pr. Ba.) East Si	33	Z. P. Prathamik Shala Nagpur
13	Z. P. Prathamik Shala Devathana (pr. Ba.) West Si	34	Z. P. Prathamik Shala Arand Vadagav
14	Z. P. Prathamik Shala Takalakhopa	35	Z. P. Prathamik Shala Jayapur South Side
15	Z. P. Prathamik Shala Limbakheda	36	Z. P. Prathamik Shala Jayapur North Side
16	Z. P. Prathamik Shala Hanavatakheda	37	Z. P. Prathamik Shala Daha
17	Z. P. Prathamik Shala Dudha	38	Z. P. Prathamik Shala Jambharun
18	Z. P. Prathamik Shala Kirala	39	Z. P. Prathamik Shala Dahifal (khandare) East Sid
19	Z. P. Prathamik Shala Pokhari (kendhale)	40	Z. P. Prathamik Shala Dahifal (khandare) Balavadi
20	Z. P. Prathamik Shala Belora East Side	41	Z. P. Prathamik Shala Dahifal (khandare) West Sid
21	Z. P. Prathamik Shala Belora West Side	42	Z. P. Prathamik Shala Garateki North Side

Contd....

Polling Station Level Election Results

Polling Station-wise Votes Secured by Overall Top Five Parties in Partur Assembly in Assembly Election (AE) under Parbhani Parliamentary Constituency in Maharashtra (2019)

Number of Polling Station	Winner - Babanrao Dattatrya Yadav(Lonikar) (BJP)	Runner-up - Jethliya Sureshkumar Kanhaiyalal (INC)	3rd - Shivaji Kamlaji Sawane (VBA)	4th - Com. Sarita Maroti Khandare (CPM)	5th - Nitin Bhagwanrao More (BSP)	NOTA	Other	Total Votes Secured
36	392	416	1	6	4	6	18	843
37	285	410	42	3	3	3	13	759
38	253	140	1	2	0	0	10	406
39	187	79	119	2	1	2	14	404
40	198	35	37	1	2	1	21	295
41	215	140	9	2	1	5	43	415
42	235	201	1	2	1	7	14	461
43	238	100	0	0	0	0	2	340
44	498	170	0	6	5	4	8	691
45	208	48	5	5	0	1	5	272
46	391	152	12	3	1	3	11	573
47	303	157	9	4	0	3	6	482
48	98	168	55	4	4	2	16	347
49	430	206	18	8	3	2	19	686
50	505	181	6	28	0	1	11	732
51	282	199	5	2	2	3	13	506
52	227	228	22	9	1	6	12	505
53	178	211	0	5	0	9	33	436
54	335	83	0	2	1	2	3	426
55	291	139	0	5	3	3	23	464
56	301	77	5	6	2	9	40	440
57	517	226	49	5	3	1	11	812
58	242	316	86	1	9	6	13	673
59	376	212	106	1	2	0	18	715
60	307	187	66	4	0	1	7	572
61	268	100	0	1	1	1	3	374
62	323	129	59	5	2	0	4	522
63	412	239	49	5	3	8	8	724
64	310	172	8	0	0	4	1	495
65	152	434	109	4	2	1	14	716
66	217	220	37	3	2	1	13	493
67	71	714	0	1	3	6	2	797
68	240	247	67	2	0	4	9	569
69	311	248	18	5	2	1	22	607
70	360	297	48	6	2	4	7	724

Contd....

Polling Station Level Election Results

Winner, Runner-up and 3rd Party Position & Winning Margin According to Polling Stations in Partur Assembly in Assembly Election (AE) under Parbhani Parliamentary Constituency in Maharashtra (2019)

Polling Station Number	Winner Party	Winner Votes (%)	Runner-up Party	Runner-up Votes (%)	Winning Margin Votes (%)	Third Party	Third Party Votes (%)	Other Votes (%)
71	BJP	263 (48.7)	INC	254 (47.04)	9 (1.66)	CPM	8 (1.48)	15 (2.78)
72	INC	331 (56.97)	BJP	234 (40.28)	97 (16.69)	VBA	4 (0.69)	12 (2.07)
73	INC	383 (56.91)	BJP	256 (38.04)	127 (18.87)	VBA	18 (2.67)	16 (2.38)
74	BJP	433 (53.92)	INC	347 (43.21)	86 (10.71)	CPM	4 (0.5)	19 (2.37)
75	BJP	345 (58.57)	INC	170 (28.86)	175 (29.71)	VBA	67 (11.38)	7 (1.19)
76	BJP	357 (59.3)	INC	235 (39.04)	122 (20.26)	VBA	4 (0.66)	6 (1)
77	BJP	331 (53.91)	INC	250 (40.72)	81 (13.19)	IND (MDM)	6 (0.98)	27 (4.4)
78	BJP	335 (62.15)	INC	165 (30.61)	170 (31.54)	VBA	24 (4.45)	15 (2.78)
79	BJP	237 (54.23)	INC	186 (42.56)	51 (11.67)	IND (AAGC)	6 (1.37)	8 (1.83)
80	INC	347 (57.55)	BJP	181 (30.02)	166 (27.53)	VBA	28 (4.64)	47 (7.79)
81	INC	229 (38.55)	BJP	220 (37.04)	9 (1.51)	VBA	130 (21.89)	15 (2.53)
82	INC	293 (59.92)	BJP	147 (30.06)	146 (29.86)	VBA	40 (8.18)	9 (1.84)
83	INC	309 (47.76)	BJP	271 (41.89)	38 (5.87)	VBA	37 (5.72)	30 (4.64)
84	BJP	385 (52.38)	INC	294 (40)	91 (12.38)	VBA	16 (2.18)	40 (5.44)
85	BJP	272 (50.65)	INC	187 (34.82)	85 (15.83)	VBA	31 (5.77)	47 (8.75)
86	INC	299 (44.36)	BJP	294 (43.62)	5 (0.74)	VBA	28 (4.15)	53 (7.86)
87	BJP	495 (58.03)	INC	274 (32.12)	221 (25.91)	CPM	28 (3.28)	56 (6.57)
88	BJP	439 (60.3)	INC	139 (19.09)	300 (41.21)	VBA	109 (14.97)	41 (5.63)
89	BJP	303 (65.58)	INC	133 (28.79)	170 (36.79)	CPM	10 (2.16)	16 (3.46)
90	INC	332 (50.69)	BJP	272 (41.53)	60 (9.16)	VBA	32 (4.89)	19 (2.9)
91	BJP	284 (64.69)	INC	139 (31.66)	145 (33.03)	VBA	6 (1.37)	10 (2.28)
92	INC	242 (51.05)	BJP	180 (37.97)	62 (13.08)	VBA	30 (6.33)	22 (4.64)
93	BJP	129 (72.47)	INC	37 (20.79)	92 (51.68)	VBA	5 (2.81)	7 (3.93)
94	INC	413 (54.85)	BJP	310 (41.17)	103 (13.68)	CPM	7 (0.93)	23 (3.05)
95	INC	292 (50.43)	BJP	270 (46.63)	22 (3.8)	CPM	3 (0.52)	14 (2.42)
96	BJP	287 (64.21)	INC	119 (26.62)	168 (37.59)	VBA	19 (4.25)	22 (4.92)
97	BJP	199 (55.43)	INC	153 (42.62)	46 (12.81)	VBA	2 (0.56)	5 (1.39)
98	BJP	557 (66)	INC	262 (31.04)	295 (34.96)	CPM	6 (0.71)	19 (2.25)
99	INC	339 (49.78)	BJP	310 (45.52)	29 (4.26)	VBA	13 (1.91)	19 (2.79)
100	INC	335 (46.46)	BJP	331 (45.91)	4 (0.55)	VBA	14 (1.94)	41 (5.69)
101	BJP	374 (52.45)	INC	298 (41.8)	76 (10.65)	VBA	14 (1.96)	27 (3.79)
102	BJP	531 (57.78)	INC	311 (33.84)	220 (23.94)	VBA	34 (3.7)	43 (4.68)
103	BJP	307 (67.92)	INC	137 (30.31)	170 (37.61)	VBA	1 (0.22)	7 (1.55)
104	BJP	169 (44.71)	INC	143 (37.83)	26 (6.88)	VBA	47 (12.43)	19 (5.03)
105	BJP	271 (48.92)	INC	254 (45.85)	17 (3.07)	CPM	14 (2.53)	15 (2.71)

Contd....

Socio-Economic Amenities - Rural

Access to Education Facilities

Particulars	Number of Villages (% of Population)				
	Available	Not Available	If Not Available (Distance of Nearest Facility)		
			A	B	C
Govt. Primary School	235 (100)	4 (0)	2 (0)	2 (0)	0 (0)
Private Primary School	4 (8)	235 (92)	0 (0)	0 (0)	0 (0)
Govt. Middle School	154 (85)	85 (15)	28 (6)	29 (4)	18 (3)
Private Middle School	8 (13)	231 (87)	3 (1)	5 (1)	0 (0)
Govt. Secondary School	32 (37)	207 (63)	36 (10)	89 (26)	48 (15)
Private Secondary School	8 (14)	231 (86)	10 (3)	20 (6)	0 (0)
Govt. Senior Secondary School	11 (22)	228 (78)	17 (5)	71 (24)	59 (22)
Private Senior Secondary School	6 (13)	233 (87)	11 (3)	40 (13)	27 (8)
Govt. Arts and Science Degree College	2 (10)	237 (90)	7 (2)	34 (11)	98 (38)
Private Arts and Science Degree College	0 (0)	239 (100)	6 (2)	34 (14)	58 (22)
Govt. Engineering College	0 (0)	239 (100)	2 (1)	3 (1)	134 (52)
Private Engineering College	0 (0)	239 (100)	0 (0)	2 (1)	98 (45)
Govt. Medicine College	0 (0)	239 (100)	1 (0)	1 (0)	211 (90)
Private Medicine College	0 (0)	239 (100)	0 (0)	0 (0)	26 (10)
Govt. Management Institute	0 (0)	239 (100)	1 (0)	1 (0)	211 (90)
Private Management Institute	0 (0)	239 (100)	0 (0)	0 (0)	26 (10)
Govt. Polytechnic	0 (0)	239 (100)	0 (0)	2 (1)	129 (52)
Private Polytechnic	0 (0)	239 (100)	1 (0)	2 (0)	105 (46)
Govt. Vocational Training School/ITI	1 (6)	238 (94)	11 (3)	38 (14)	177 (70)
Private Vocational Training School/ITI	0 (0)	239 (100)	0 (0)	1 (1)	11 (6)
Govt. Non Formal Training Centre	0 (0)	239 (100)	8 (3)	14 (6)	203 (85)
Private Non Formal Training Centre	0 (0)	239 (100)	0 (0)	2 (1)	12 (6)
Govt. School For Disabled	2 (8)	237 (92)	5 (2)	18 (7)	155 (62)
Private School For Disabled	0 (0)	239 (100)	0 (0)	15 (6)	44 (16)
Government Others	0 (0)	239 (100)	0 (0)	0 (0)	0 (0)
Private Others	29 (16)	210 (84)	0 (0)	0 (0)	0 (0)

Note : Distance A : Less than 5 km; B : Between 5-10 km; C : 10+ km.; Source : Data Analysis is based on 2011 Census.

DISCLAIMER

The Terms of Use and Disclaimer of Datanet India Private Limited (hereinafter referred to as "Datanet") for use of this analysis report of **Partur Assembly Constituency (Partur Vidhan Sabha)** :-

1. **Assembly Factbook™** is a Registered Trade Mark owned by Datanet.
2. All the maps are sketched and graphical representation only and have not been drawn to the scale and also not to represent the actual geographical area or boundary of the unit.
3. The data for the aforesaid analysis is based on authentic sources and has been culled from the various publications of Census, CSO and NSSO for district and block level data, various central and state government departments, Central & State Elections Commissions and the concerned Returning Officers' releases, Electoral Rolls, Election results and allied publications, internal assessment, surveys, estimates and analysis. Therefore, certain adjustment of data at micro level may have been done to arrive closer to the macro data.
4. Data have been provided on an "As Is" and "As AVAILABLE" basis
5. The colours shown in the maps or diagram and charts of a particular party, alliance or AC are indicative and do not represent them.
6. This publication which includes maps, sheets, graphs and data would be the property under copyright of Datanet only. The user may use these for its internal study, analysis and research purposes. It's public display, re-selling or any commercial uses by the user are not allowed.
7. Datanet has taken due care and caution in compilation and processing of data and allied information, but does not guarantee the accuracy, adequacy or completeness of any information/analysis and will be not responsible for any errors or omissions or for the results obtained from the use of such information/analysis.
8. All the contents for the publication have been culled from various authentic sources and Datanet reasonably believes such sources to be reliable, but does not make any representations, express or implied as to the accuracy or fitness of use of such information. The information or contents of the information/analysis do not constitute advice and should not be relied upon in making (or refraining from making) any decision. Any reliance placed upon the information provided by Datanet is the sole responsibility and strictly at the user's risk.
9. In no event will Datanet be liable for any damages (including, without limitation, damages for loss of business projects, or loss of profits) arising in contract, tort or otherwise from the use of or inability to use any of its contents, or from any action taken (or refrained from being taken) as a result of using the analysis or any of its contents. Datanet its directors, owners, editors, officials, employees, distributor and agents or any associate will not be liable for any errors in the information contained or any consequences arising from the use of the contents of the provided information/analysis.
10. If any provision of these terms and conditions is held invalid or illegal or unenforceable for any reason by any court of competent jurisdiction, such provision shall be severed and the remainder of provisions of the terms and conditions shall continue in full force and effect as if the Term of Use had been executed with the invalid, illegal or unenforceable provision eliminated.
11. If there are any discrepancies in the information provided, please bring it to attention of Datanet for suitable rectification measures.

**Buy Online This Complete Book At
Datanet India eBooks Store**

www.indiastatpublications.com

or go directly at

[http://www.indiastatpublications.com/
Assembly_factbook/Maharashtra/Parbhani/Partur](http://www.indiastatpublications.com/Assembly_factbook/Maharashtra/Parbhani/Partur)



i **indiastat** **elections**

ISBN : 978-93-5293-316-7

