



Maharashtra

Assembly Factbook™

Vadgaon Sheri Assembly Constituency



Key Electoral Data of Vadgaon Sheri
Assembly Constituency (Vidhan Sabha)

Maharashtra

Assembly Factbook™

Vadgaon Sheri Assembly Constituency



Vadgaon Sheri Vidhan Sabha

Editor & Director

Dr. R.K. Thukral

Research Editor

Dr. Shafeeq Rahman

Compiled, Researched and Published by Datanet India Pvt. Ltd.

D-100, 1st Floor,

Okhla Industrial Area, Phase-I,
New Delhi- 110020.

Ph.: 91-11- 43580781-84

Email : support@indiastatpublications.com

Website : www.indiastatelections.com

Online Book Store :

www.indiastatpublications.com

Report No. : AFB/MH-208-0125

ISBN : 978-93-5293-368-6

First Edition : January, 2018

Eighth Updated Edition : January, 2025

Price : Rs.11500/-

US\$ 310

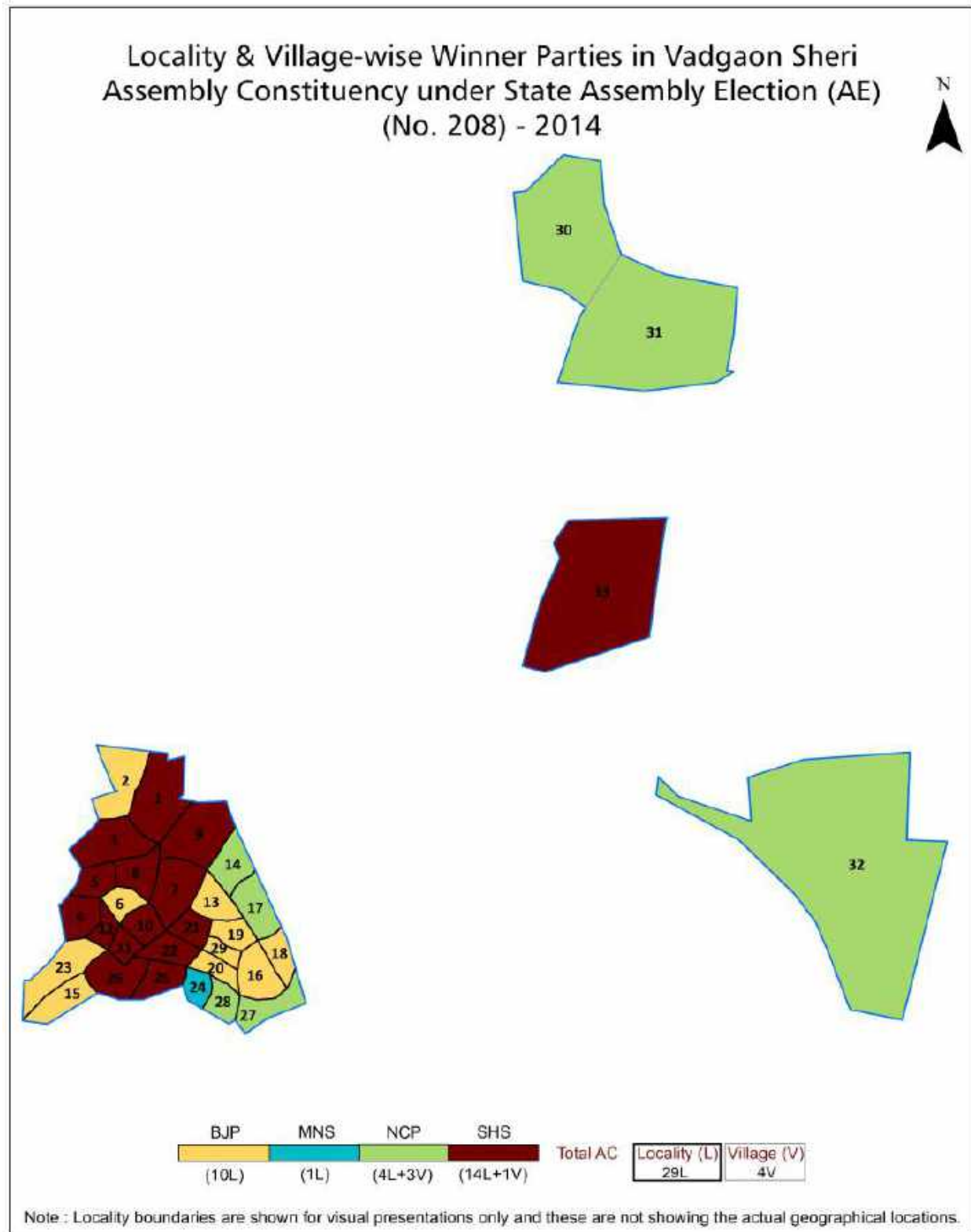
© Datanet India Pvt. Ltd.

All rights reserved. No part of this book may be reproduced, stored in a retrieval system or transmitted in any form or by any means, mechanical photocopying, photographing, scanning, recording or otherwise without the prior written permission of the publisher. Please refer to Disclaimer at page no. 226 for the use of this publication.

Printed in India

No.	Particulars	Page No.
	Introduction	
1	Assembly Constituency - (Vidhan Sabha) at a Glance Features of Assembly as per Delimitation Commission of India (2008)	1-2
	Location and Political Maps	
2	Location Map Boundaries of Assembly Constituency - (Vidhan Sabha) in District Boundaries of Assembly Constituency under Parliamentary Constituency - (Lok Sabha) Locality & Village-wise Winner Parties- 2024-PE, 2024-AE, 2019-PE, 2019-AE, 2014-PE and 2014-AE	3-10
	Administrative Setup (2011)	
3	District Sub-district Towns Villages Inhabited Villages Uninhabited Villages Village Panchayat Intermediate Panchayat	11-13
	Demographics (2011)	
4	Population Households Rural/Urban Population Villages by Population Size Sex Ratio (Total & 0-6 Years) Religious Population Social Population Literacy Rate	14-15
	Electoral Features	
5	Important Dates of Last Elections Held Electors by Gender Service Electors Voters Voters Turnout Polling Stations & Average Number of Electors per Polling Station Electors by Age Group Present Elected Representatives	16-21
	Historical Summary Election Results	
6	Vote Share of Major Parties Winning Margin (Number & Percentage Polarity of Parties Summary Result of Assembly Segment of Parliamentary Elections 2024, 2019, 2014 and 2009 Summary Result of Assembly Elections 2024, 2019, 2014 and 2009	22-33
	Polling Station Level Election Results	
7	Name and Number of Polling Station 2024-PE, 2024-AE, 2019-PE, 2019-AE, 2014-PE and 2014-AE Polling Station-wise Electors, Voters & Voters Turnout 2024-PE, 2024-AE, 2019-PE, 2019-AE, 2014-PE and 2014-AE Polling Station wise Elections Results 2024-PE, 2024-AE, 2019-PE, 2019-AE, 2014-PE & 2014-AE	34-204
	Share of Assembly Constituency	
8	Share of Assembly Constituency - (Vidhan Sabha) in State, District and Parliamentary Constituency - (Lok Sabha)	205
	Socio-Economic Amenities (2011)	
9	Access to Administrative Units Agricultural, Manufacturing and Industrial Commodities Demographic Indicators Education Health & Manpower Drinking Water Supply Sanitation Entertainment and Recreations Infrastructure Power Food Allocation Distribution and Marketing of Agriculture Commodities Infrastructure Transport and Road Infrastructure Communication Banking and Financial Services Land Use Irrigation Source	207-221
10	Abbreviation & Sources	223-224
11	Disclaimer	226

Location & Political Map



Administrative Setup

List of Village Panchayat & Intermediate Panchayat (Block) Name - 2011

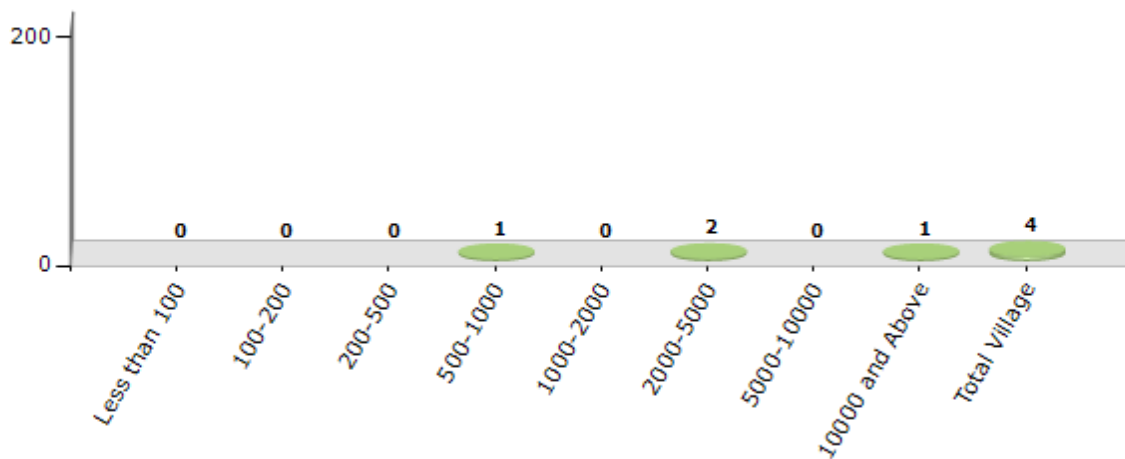
Village Name	Village Panchayat Name	Intermediate Panchayat Name
Lahagaon (N.V.)	Lahagaon	Haveli
Manjari Kh.	Manjari Kh.	Haveli
Nirgudi	Nirgudi	Haveli
Wadgaon-shinde	Wadgaon	Haveli

Demographics

Number of Villages by Population Size - 2011

Less than 100	100-200	200-500	500-1000	1000-2000	2000-5000	5000-10000	10000 and Above	Total Village
0	0	0	1	0	2	0	1	4

Number of Villages by Population Size - 2011



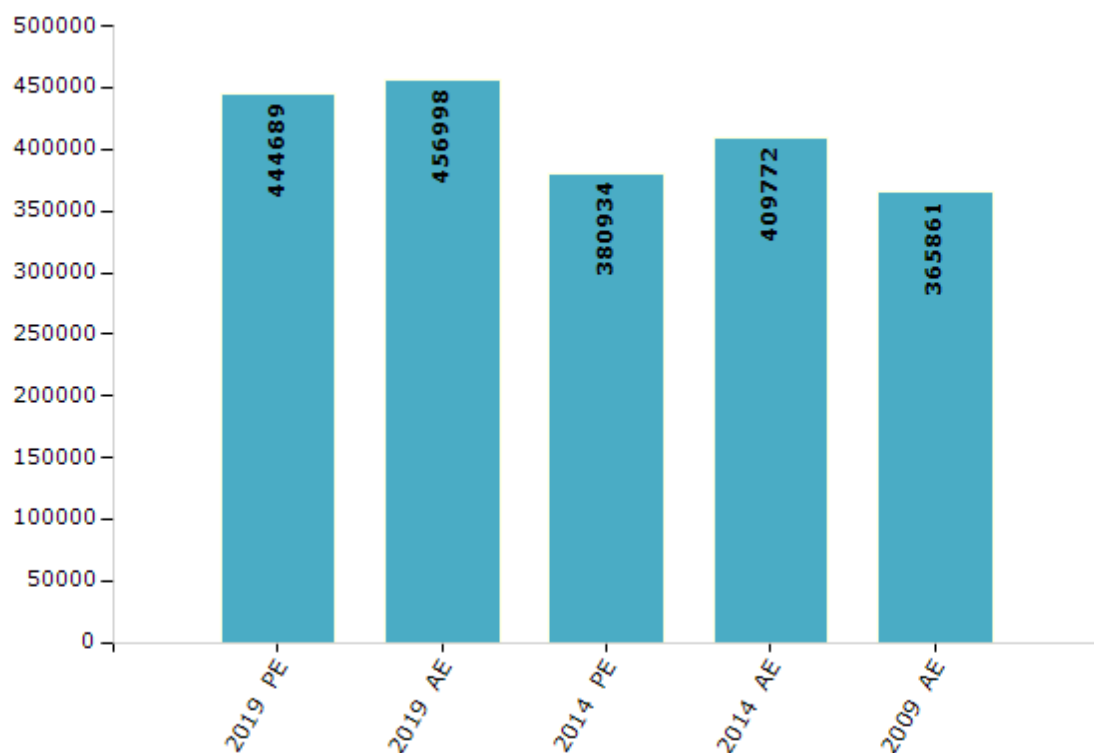
Electoral Features

Electors by Male & Female

Year	Male	Female	Others	Total
2019 PE	232730	211941	18	444689
2019 AE	239278	217701	19	456998
2014 PE	200457	180476	1	380934
2014 AE	214793	194978	1	409772
2009 PE	-	-	-	-
2009 AE	193355	172506	-	365861
2004 PE	-	-	-	-
2004 AE	-	-	-	-
1999 PE	-	-	-	-

Year	Male	Female	Others	Total
1999 AE	-	-	-	-
1995 AE	-	-	-	-
1990 AE	-	-	-	-
1985 AE	-	-	-	-
1980 AE	-	-	-	-
1978 AE	-	-	-	-
1972 AE	-	-	-	-
1967 AE	-	-	-	-
1962 AE	-	-	-	-

Number of Electors



Note : AE : Assembly Election, PE : Assembly Segment of Parliamentary Election

Historical Summary Election Results

Summary Result of Assembly Election - 2014

Candidate Name	Party	Votes	Votes %
Jagdish Tukaram Muluk	BJP	66908	30.23
Tingare Sunil Vijay	SHS	61583	27.83
Bapusaheb Tukaram Pathare	NCP	44480	20.1
Narayan Mohan Galande	MNS	18830	8.51
Ad.Chandrakant Chhajer	INC	12497	5.65
Dr.Dhende Siddharth Yashwant	RPI(A)	9247	4.18
Kusale Dilip Namdev	BSP	3131	1.41
Mansoor Mainuddin Khan	BMUP	506	0.23
Baba Sahebrao Jadhav	IND	368	0.17
Bansode Chhaya Tukaram	RBS	341	0.15
Orape Dilip	IND	324	0.15
Sham Rambhau Sonwane	IND	285	0.13
Shaikh Mazhar Ismil	IND	245	0.11
Dadu Bhaurao Ranshingh	IND	214	0.1
Alhat Bhagwanrao Maruti	IND	201	0.09
Sanjay Laxman Padwal	bns	160	0.07
Santosh Pandurang Dhumal	HJP	145	0.07
Kisan Gopal Chavan	IND	92	0.04
	NOTA	1754	0.79

Polling Station Level Election Results

Number and Name of Polling Stations (PS) (2019 AE)

Number of Polling Stations	Name of Polling Stations	Number of Polling Stations	Name of Polling Stations
1	Z.P. Pra Boys Girls School Room No. 1	18	Sant Tukaram Secondary School Vadgaon Shinde Road
2	Shinde Wadi Primary School North Side Room No.	19	Sant Tukaram Secondary School Vadgaon Shinde Road
3	Z.P. Primary Boys & Girls School East Side Roo	20	Sant Tukaram Secondary School Vadgaon Shinde Road
4	Z.P. Primary Boys & Girls School East Side Roo	20A	Sant Tukaram Secondary School Vadgaon Shinde Road
5	Sant Tukaram Secondary School Lohgaon New Build	21	Pune Manapa Boys & Girls School No. 164 Dhanori
6	Sant Tukaram Secondary School Lohgaon New Buildi	22	Pune Manapa Boys & Girls School No. 164 Dhanori
7	Sant Tukaram Secondary School Lohgaon New Buildi	23	Pune Manapa Boys & Girls School No. 164 Dhanori
8	Sant Tukaram Secondary School Lohgaon New Buildi	24	Pune Manapa Boys & Girls School No. 164 Dhanori
9	Sant Tukaram Secondary School Lohgaon New Buildi	25	Pune Manapa Boys & Girls School No. 164 Dhanori
10	Sant Tukaram Secondary School Lohgaon New Buildi	26	Pune Manapa Boys & Girls School No. 164 Dhanori
10A	Sant Tukaram Secondary School Lohgaon New Buildi	27	Pune Manapa Boys & Girls School No. 164 Dhanori
11	Z. P Primary Boys & Girls School North Side Roo	28	Pune Manapa Boys & Girls School No. 164 Dhanori
12	Z. P Primary Boys & Girls School South Side New	29	Pune Manapa Boys & Girls School No. 164 Dhanori
12A	Z. P Primary Boys & Girls School South Side New	30	Pune Manapa Boys & Girls School No. 164 Dhanori
13	Z. P Primary Boys & Girls School South Side New	31	Shri.Narayan Genba Moze Secondary School Dhanori P
14	Z. P Primary Boys & Girls School South Side New	32	Shri.Narayan Genba Moze Secondary School Dhanori P
15	Z. P Primary Boys & Girls School South Side New	33	Dhaneshwar Secondary School Gokul Nagar, Dhanori,
15A	Z. P Primary Boys & Girls School South Side New	34	Dhaneshwar Secondary School Gokul Nagar, Dhanori,
16	Sant Tukaram Secondary School Vadgaon Shinde Road	35	Dhaneshwar Secondary School Gokul Nagar, Dhanori,
17	Sant Tukaram Secondary School Vadgaon Shinde Road	36	Dhaneshwar Secondary School Gokul Nagar, Dhanori,
17A	Sant Tukaram Secondary School Vadgaon Shinde Road	37	Dhaneshwar Secondary School Gokul Nagar, Dhanori,

Contd....

Polling Station Level Election Results

Polling Station-wise Votes Secured by Overall Top Five Parties in Vadgaon Sheri Assembly in Assembly Election (AE) under Pune Parliamentary Constituency in Maharashtra (2019)

Number of Polling Station	Winner - Sunil Vijay Tingre (NCP)	Runner-up - Mulik Jagdish Tukaram (BJP)	3rd - Pravin Bapurao Gaikwad (VBA)	4th - Daniyal Landge (AIMIM)	5th - Bengale Rajesh Dattatray (BSP)	NOTA	Other	Total Votes Secured
31	296	152	42	10	4	3	0	507
32	212	187	34	8	0	5	5	451
33	391	201	36	4	3	4	6	645
34	416	193	29	6	3	7	4	658
35	384	163	24	2	4	9	3	589
36	338	170	31	10	1	6	3	559
37	341	191	25	0	3	5	2	567
38	450	191	17	2	1	4	6	671
39	249	278	5	14	2	4	2	554
40	194	247	12	7	2	11	3	476
41	311	228	6	6	0	11	9	571
42	379	175	15	6	2	5	3	585
43	195	106	23	7	2	6	2	341
44	488	239	38	11	5	12	3	796
45	393	213	26	2	4	4	3	645
46	302	250	18	1	1	8	5	585
47	381	299	46	8	5	7	5	751
48	443	241	45	4	6	7	9	755
49	397	335	46	5	5	9	1	798
50	365	290	24	1	8	5	5	698
51	320	248	37	2	5	9	2	623
52	274	284	17	7	2	8	4	596
53	87	109	14	0	1	3	1	215
54	241	229	18	0	5	3	2	498
55	297	316	22	2	3	5	5	650
56	153	146	19	3	5	3	5	334
57	314	118	16	11	2	0	4	465
57A	94	30	7	1	2	0	2	136
58	217	90	10	18	1	2	11	349
59	325	243	9	20	2	8	11	618
60	311	134	56	14	5	8	20	548
61	417	249	19	8	6	9	6	714
62	346	191	6	10	4	12	2	571
63	146	100	9	14	1	3	2	275
64	209	160	11	2	1	5	0	388

Contd....

Polling Station Level Election Results

Winner, Runner-up and 3rd Party Position & Winning Margin According to Polling Stations in Vadgaon Sheri Assembly in Assembly Election (AE) under Pune Parliamentary Constituency in Maharashtra (2019)

Polling Station Number	Winner Party	Winner Votes (%)	Runner-up Party	Runner-up Votes (%)	Winning Margin Votes (%)	Third Party	Third Party Votes (%)	Other Votes (%)
65	NCP	321 (70.09)	BJP	122 (26.64)	199 (43.45)	VBA	11 (2.4)	4 (0.87)
66	BJP	226 (47.18)	NCP	209 (43.63)	17 (3.55)	VBA	26 (5.43)	18 (3.76)
67	NCP	487 (59.39)	BJP	270 (32.93)	217 (26.46)	VBA	23 (2.8)	40 (4.88)
68	NCP	285 (52.49)	BJP	210 (38.67)	75 (13.82)	VBA	22 (4.05)	26 (4.79)
69	NCP	229 (55.99)	BJP	149 (36.43)	80 (19.56)	VBA	14 (3.42)	17 (4.16)
70	NCP	199 (57.85)	BJP	123 (35.76)	76 (22.09)	VBA	5 (1.45)	17 (4.94)
71	NCP	365 (52.67)	BJP	288 (41.56)	77 (11.11)	VBA	17 (2.45)	23 (3.32)
72	NCP	205 (55.56)	BJP	144 (39.02)	61 (16.54)	VBA	6 (1.63)	14 (3.79)
73	NCP	333 (59.68)	BJP	189 (33.87)	144 (25.81)	VBA	13 (2.33)	23 (4.12)
74	NCP	277 (58.19)	BJP	179 (37.61)	98 (20.58)	VBA	7 (1.47)	13 (2.73)
75	NCP	211 (51.21)	BJP	174 (42.23)	37 (8.98)	VBA	10 (2.43)	17 (4.13)
76	NCP	195 (45.99)	BJP	194 (45.75)	1 (0.24)	VBA	16 (3.77)	19 (4.48)
77	NCP	153 (52.22)	BJP	109 (37.2)	44 (15.02)	VBA	18 (6.14)	13 (4.44)
78	NCP	346 (51.03)	BJP	284 (41.89)	62 (9.14)	VBA	11 (1.62)	37 (5.46)
79	NCP	297 (56.68)	BJP	172 (32.82)	125 (23.86)	VBA	19 (3.63)	36 (6.87)
80	NCP	194 (46.08)	BJP	140 (33.25)	54 (12.83)	VBA	56 (13.3)	31 (7.36)
81	NCP	201 (40.44)	BJP	137 (27.57)	64 (12.87)	VBA	113 (22.74)	46 (9.26)
82	VBA	145 (35.71)	NCP	131 (32.27)	14 (3.44)	BJP	95 (23.4)	35 (8.62)
83	NCP	153 (45.4)	BJP	91 (27)	62 (18.4)	VBA	63 (18.69)	30 (8.9)
84	NCP	262 (38.93)	VBA	228 (33.88)	34 (5.05)	BJP	112 (16.64)	71 (10.55)
85	NCP	209 (41.63)	BJP	175 (34.86)	34 (6.77)	VBA	79 (15.74)	39 (7.77)
86	NCP	177 (45.74)	BJP	172 (44.44)	5 (1.3)	VBA	24 (6.2)	14 (3.62)
87	BJP	290 (47.08)	NCP	238 (38.64)	52 (8.44)	VBA	52 (8.44)	36 (5.84)
88	NCP	259 (41.64)	BJP	201 (32.32)	58 (9.32)	VBA	72 (11.58)	90 (14.47)
89	NCP	266 (47.25)	BJP	207 (36.77)	59 (10.48)	VBA	58 (10.3)	32 (5.68)
90	BJP	261 (49.25)	NCP	207 (39.06)	54 (10.19)	VBA	42 (7.92)	20 (3.77)
91	BJP	298 (53.99)	NCP	213 (38.59)	85 (15.4)	VBA	23 (4.17)	18 (3.26)
92	BJP	212 (44.73)	NCP	204 (43.04)	8 (1.69)	VBA	37 (7.81)	21 (4.43)
93	NCP	375 (58.69)	BJP	212 (33.18)	163 (25.51)	VBA	30 (4.69)	22 (3.44)
94	NCP	292 (55.62)	BJP	199 (37.9)	93 (17.72)	VBA	22 (4.19)	12 (2.29)
95	NCP	332 (58.35)	BJP	195 (34.27)	137 (24.08)	VBA	21 (3.69)	21 (3.69)
96	NCP	250 (54.95)	BJP	180 (39.56)	70 (15.39)	VBA	14 (3.08)	11 (2.42)
97	NCP	309 (59.54)	BJP	179 (34.49)	130 (25.05)	VBA	12 (2.31)	19 (3.66)
98	NCP	186 (54.23)	BJP	138 (40.23)	48 (14)	VBA	9 (2.62)	10 (2.92)
99	NCP	265 (57.48)	BJP	173 (37.53)	92 (19.95)	VBA	12 (2.6)	11 (2.39)

Contd....

Socio-Economic Amenities - Rural

Access to Education Facilities

Particulars	Number of Villages (% of Population)				
	Available	Not Available	If Not Available (Distance of Nearest Facility)		
			A	B	C
Govt. Primary School	4 (100)	0 (0)	0 (0)	0 (0)	0 (0)
Private Primary School	2 (91)	2 (9)	0 (0)	0 (0)	0 (0)
Govt. Middle School	3 (98)	1 (2)	0 (0)	1 (2)	0 (0)
Private Middle School	1 (80)	3 (20)	0 (0)	0 (0)	0 (0)
Govt. Secondary School	3 (98)	1 (2)	0 (0)	1 (2)	0 (0)
Private Secondary School	1 (80)	3 (20)	0 (0)	0 (0)	0 (0)
Govt. Senior Secondary School	1 (80)	3 (20)	0 (0)	2 (18)	0 (0)
Private Senior Secondary School	0 (0)	4 (100)	0 (0)	0 (0)	1 (2)
Govt. Arts and Science Degree College	1 (80)	3 (20)	0 (0)	0 (0)	3 (20)
Private Arts and Science Degree College	0 (0)	4 (100)	0 (0)	0 (0)	0 (0)
Govt. Engineering College	0 (0)	4 (100)	0 (0)	0 (0)	2 (9)
Private Engineering College	0 (0)	4 (100)	0 (0)	0 (0)	2 (91)
Govt. Medicine College	0 (0)	4 (100)	0 (0)	0 (0)	4 (100)
Private Medicine College	0 (0)	4 (100)	0 (0)	0 (0)	0 (0)
Govt. Management Institute	0 (0)	4 (100)	0 (0)	0 (0)	4 (100)
Private Management Institute	0 (0)	4 (100)	0 (0)	0 (0)	0 (0)
Govt. Polytechnic	0 (0)	4 (100)	0 (0)	0 (0)	2 (91)
Private Polytechnic	0 (0)	4 (100)	1 (7)	1 (2)	0 (0)
Govt. Vocational Training School/ITI	0 (0)	4 (100)	0 (0)	0 (0)	4 (100)
Private Vocational Training School/ITI	0 (0)	4 (100)	0 (0)	0 (0)	0 (0)
Govt. Non Formal Training Centre	0 (0)	4 (100)	0 (0)	0 (0)	4 (100)
Private Non Formal Training Centre	0 (0)	4 (100)	0 (0)	0 (0)	0 (0)
Govt. School For Disabled	0 (0)	4 (100)	0 (0)	0 (0)	3 (98)
Private School For Disabled	0 (0)	4 (100)	0 (0)	1 (2)	0 (0)
Government Others	0 (0)	4 (100)	0 (0)	0 (0)	0 (0)
Private Others	0 (0)	4 (100)	0 (0)	0 (0)	0 (0)

Note : Distance A : Less than 5 km; B : Between 5-10 km; C : 10+ km.; Source : Data Analysis is based on 2011 Census.

DISCLAIMER

The Terms of Use and Disclaimer of Datanet India Private Limited (hereinafter referred to as "Datanet") for use of this analysis report of **Vadgaon Sheri Assembly Constituency (Vadgaon Sheri Vidhan Sabha)** :-

1. **Assembly Factbook™** is a Registered Trade Mark owned by Datanet.
2. All the maps are sketched and graphical representation only and have not been drawn to the scale and also not to represent the actual geographical area or boundary of the unit.
3. The data for the aforesaid analysis is based on authentic sources and has been culled from the various publications of Census, CSO and NSSO for district and block level data, various central and state government departments, Central & State Elections Commissions and the concerned Returning Officers' releases, Electoral Rolls, Election results and allied publications, internal assessment, surveys, estimates and analysis. Therefore, certain adjustment of data at micro level may have been done to arrive closer to the macro data.
4. Data have been provided on an "As Is" and "As AVAILABLE" basis
5. The colours shown in the maps or diagram and charts of a particular party, alliance or AC are indicative and do not represent them.
6. This publication which includes maps, sheets, graphs and data would be the property under copyright of Datanet only. The user may use these for its internal study, analysis and research purposes. It's public display, re-selling or any commercial uses by the user are not allowed.
7. Datanet has taken due care and caution in compilation and processing of data and allied information, but does not guarantee the accuracy, adequacy or completeness of any information/analysis and will be not responsible for any errors or omissions or for the results obtained from the use of such information/analysis.
8. All the contents for the publication have been culled from various authentic sources and Datanet reasonably believes such sources to be reliable, but does not make any representations, express or implied as to the accuracy or fitness of use of such information. The information or contents of the information/analysis do not constitute advice and should not be relied upon in making (or refraining from making) any decision. Any reliance placed upon the information provided by Datanet is the sole responsibility and strictly at the user's risk.
9. In no event will Datanet be liable for any damages (including, without limitation, damages for loss of business projects, or loss of profits) arising in contract, tort or otherwise from the use of or inability to use any of its contents, or from any action taken (or refrained from being taken) as a result of using the analysis or any of its contents. Datanet its directors, owners, editors, officials, employees, distributor and agents or any associate will not be liable for any errors in the information contained or any consequences arising from the use of the contents of the provided information/analysis.
10. If any provision of these terms and conditions is held invalid or illegal or unenforceable for any reason by any court of competent jurisdiction, such provision shall be severed and the remainder of provisions of the terms and conditions shall continue in full force and effect as if the Term of Use had been executed with the invalid, illegal or unenforceable provision eliminated.
11. If there are any discrepancies in the information provided, please bring it to attention of Datanet for suitable rectification measures.

Buy Online This Complete Book At
Datanet India eBooks Store

www.indiastatpublications.com

or go directly at

[http://www.indiastatpublications.com/
Assembly_factbook/Maharashtra/Pune/Vadgaon_Sheri](http://www.indiastatpublications.com/Assembly_factbook/Maharashtra/Pune/Vadgaon_Sheri)

 **indiastat**elections

ISBN : 978-93-5293-368-6



9 789352 933686