



Maharashtra

# Assembly Factbook™

Alibag Assembly Constituency



Key Electoral Data of Alibag  
Assembly Constituency (Vidhan Sabha)

Maharashtra  
**Assembly Factbook**<sup>TM</sup>  
Alibag Assembly Constituency



Alibag Vidhan Sabha

## **Editor & Director**

Dr. R.K. Thukral

## **Research Editor**

Dr. Shafeeq Rahman

## **Compiled, Researched and Published by Datanet India Pvt. Ltd.**

D-100, 1st Floor,

Okhla Industrial Area, Phase-I,  
New Delhi- 110020.

Ph.: 91-11- 43580781-84

Email : support@indiastatpublications.com

Website : www.indiastatelections.com

## **Online Book Store :**

www.indiastatpublications.com

**Report No. :** AFB/MH-192-0125

**ISBN :** 978-93-5293-160-6

**First Edition :** January, 2018

**Eighth Updated Edition :** January, 2025

**Price :** Rs.11500/-

US\$ 310

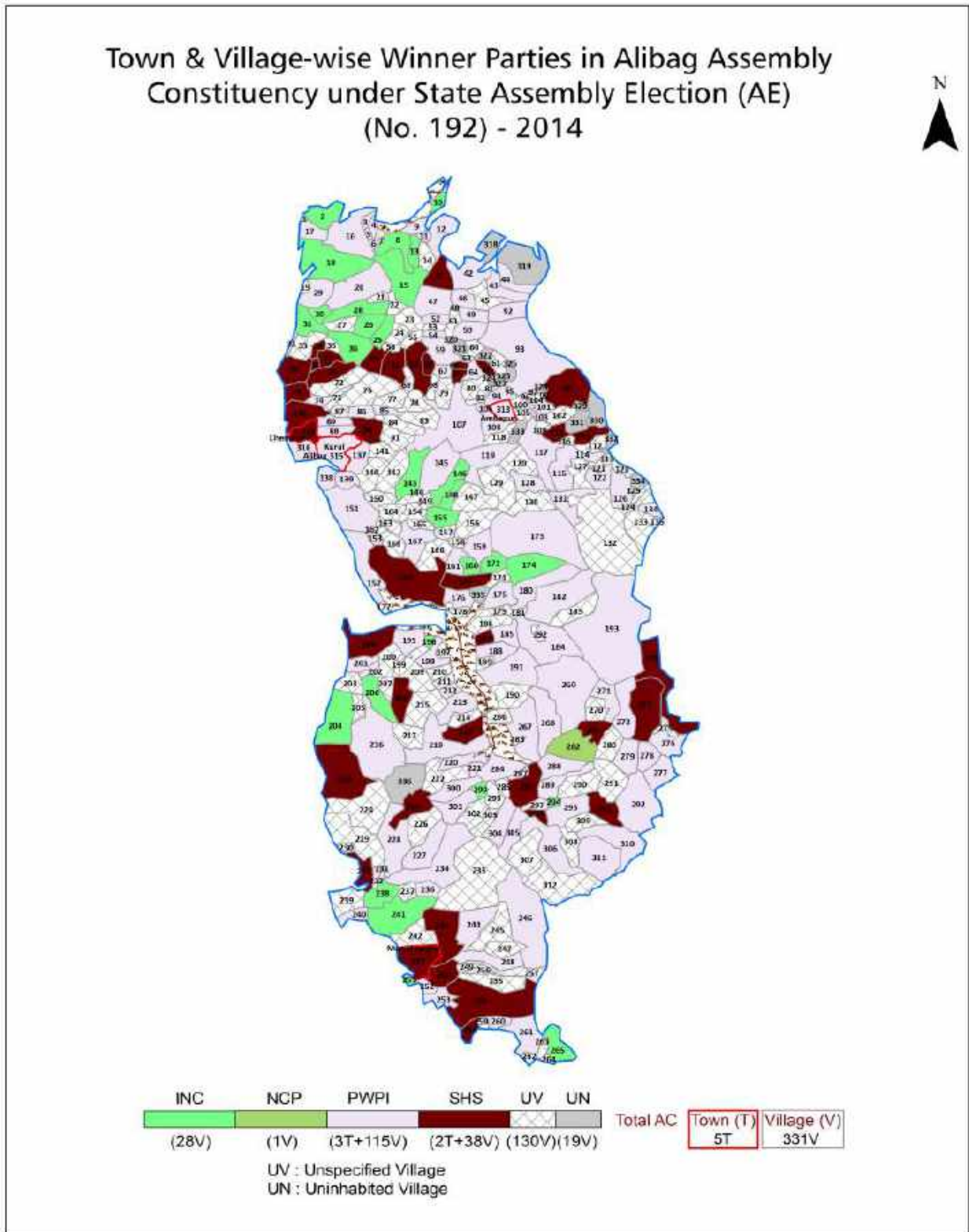
**© Datanet India Pvt. Ltd.**

All rights reserved. No part of this book may be reproduced, stored in a retrieval system or transmitted in any form or by any means, mechanical photocopying, photographing, scanning, recording or otherwise without the prior written permission of the publisher. Please refer to Disclaimer at page no. 228 for the use of this publication.

Printed in India

No.	Particulars	Page No.
	<b>Introduction</b>	
1	Assembly Constituency - (Vidhan Sabha) at a Glance   Features of Assembly as per Delimitation Commission of India (2008)	1-2
	<b>Location and Political Maps</b>	
2	Location Map   Boundaries of Assembly Constituency - (Vidhan Sabha) in District   Boundaries of Assembly Constituency under Parliamentary Constituency - (Lok Sabha)   Town & Village-wise Winner Parties- 2024-PE, 2024-AE, 2019-PE, 2019-AE, 2014-PE and 2014-AE	3-10
	<b>Administrative Setup (2011)</b>	
3	District   Sub-district   Towns   Villages   Inhabited Villages   Uninhabited Villages   Village Panchayat   Intermediate Panchayat	11-26
	<b>Demographics (2011)</b>	
4	Population   Households   Rural/Urban Population   Towns and Villages by Population Size   Sex Ratio (Total & 0-6 Years)   Religious Population   Social Population   Literacy Rate	27-28
	<b>Electoral Features</b>	
5	Important Dates of Last Elections Held   Electors by Gender   Service Electors   Voters   Voters Turnout   Polling Stations & Average Number of Electors per Polling Station   Electors by Age Group   Present Elected Representatives	29-34
	<b>Historical Summary Election Results</b>	
6	Vote Share of Major Parties   Winning Margin (Number & Percentage)   Polarity of Parties   Summary Result of Assembly Segment of Parliamentary Elections 2024, 2019, 2014, 2009, 2004 and 1999   Summary Result of Assembly Elections 2024, 2019, 2014, 2009, 2004, 1999, 1995, 1990, 1985, 1980, 1978, 1972, 1967 and 1962	35-56
	<b>Polling Station Level Election Results</b>	
7	Name and Number of Polling Station 2024-PE, 2024-AE, 2019-PE, 2019-AE, 2014-PE and 2014-AE   Polling Station-wise Electors, Voters & Voters Turnout 2024-PE, 2024-AE, 2019-PE, 2019-AE, 2014-PE and 2014-AE   Polling Station wise Elections Results 2024-PE, 2024-AE, 2019-PE, 2019-AE, 2014-PE & 2014-AE	57-206
	<b>Share of Assembly Constituency</b>	
8	Share of Assembly Constituency - (Vidhan Sabha) in State, District and Parliamentary Constituency - (Lok Sabha)	207
	<b>Socio-Economic Amenities (2011)</b>	
9	Access to Administrative Units   Agricultural, Manufacturing and Industrial Commodities   Demographic Indicators   Education   Health & Manpower   Drinking Water Supply   Sanitation   Entertainment and Recreations Infrastructure   Power   Food Allocation Distribution and Marketing of Agriculture Commodities Infrastructure   Transport and Road Infrastructure   Communication   Banking and Financial Services   Land Use   Irrigation Source	209-223
10	<b>Abbreviation &amp; Sources</b>	225-226
11	<b>Disclaimer</b>	228

Location & Political Map





## Administrative Setup

### List of Village Panchayat & Intermediate Panchayat (Block) Name - 2011

Village Name	Village Panchayat Name	Intermediate Panchayat Name
Abitghar	Group Gram Panchayat Mandla	Murud
Adad	Usroli0036	Murud
Adhi (pangole)	Nandgaon	Murud
Agardande	Agardande	Murud
Agarkot	Revdanda	Alibag
Agarsure	-	Alibag
Akshi	Akshi	Alibag
Amali	Mitkehkar	Murud
Ambeghar	Wagode	Alibag
Amboli	Amboli	Murud
Andoshi	Warande	Alibag
Araoghar	Majgaon	Murud
Are Bk.	Khargaon	Roha
Are Kh.	Khargaon	Roha
Awas	-	Alibag
Aweti	Kurdus	Alibag
Bagmala	Nagav	Alibag
Bahirichapada	-	Alibag
Bahirole	-	Alibag
Bamangaon	Bamangaon	Alibag
Bamanoli	Man Tarfe Zirad	Alibag
Bamansure	-	Alibag
Bapale	Chinchoti	Alibag
Barashiv	Bhoighar	Murud
Belkade	Belkade	Alibag
Belkhar	Kokban	Roha
Beloshi	Beloshi	Alibag
Belpada	-	Alibag
Belvali	-	Alibag

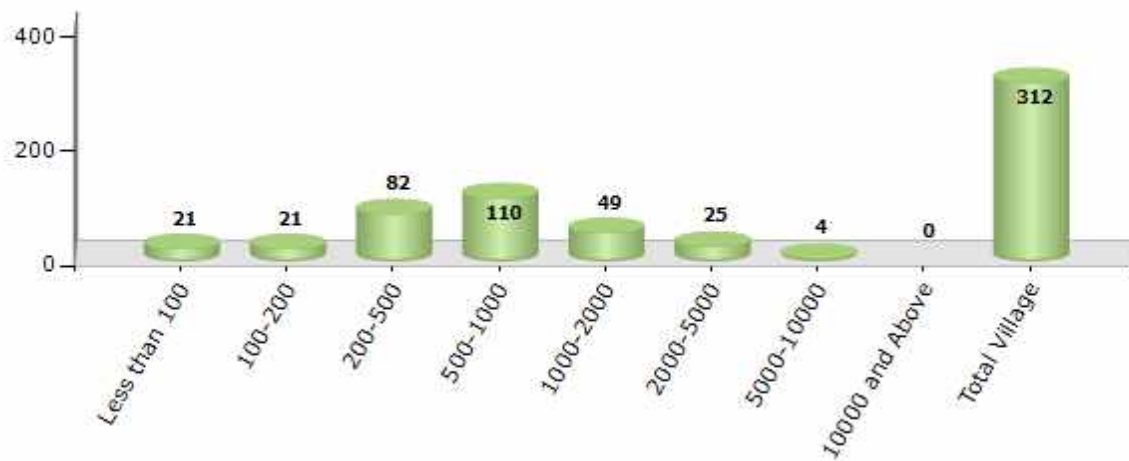
Contd....

## Demographics

### Number of Villages by Population Size - 2011

Less than 100	100-200	200-500	500-1000	1000-2000	2000-5000	5000-10000	10000 and Above	Total Village
21	21	82	110	49	25	4	0	312

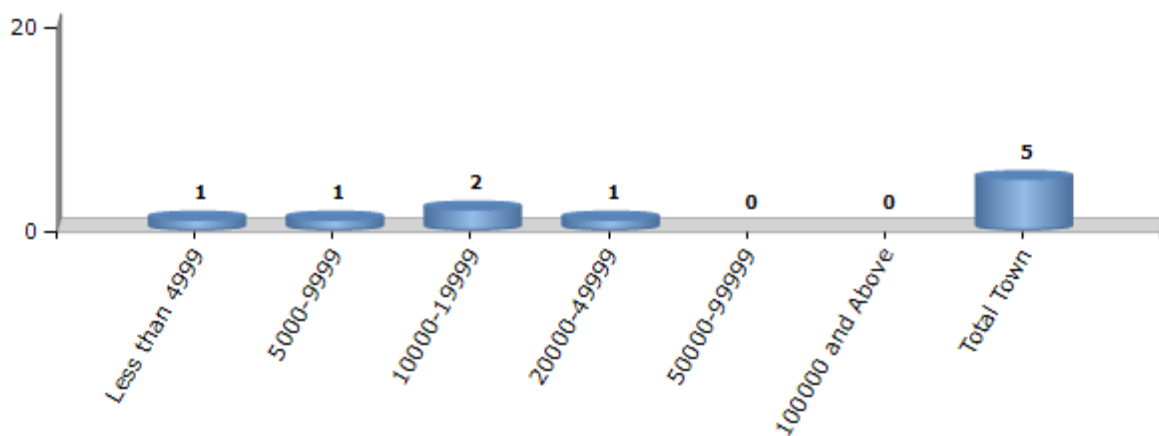
Number of Villages by Population Size - 2011



### Number of Towns by Population Size - 2011

Less than 4999	5000-9999	10000-19999	20000-49999	50000-99999	100000 and Above	Total Town
1	1	2	1	0	0	5

Number of Towns by Population Size - 2011

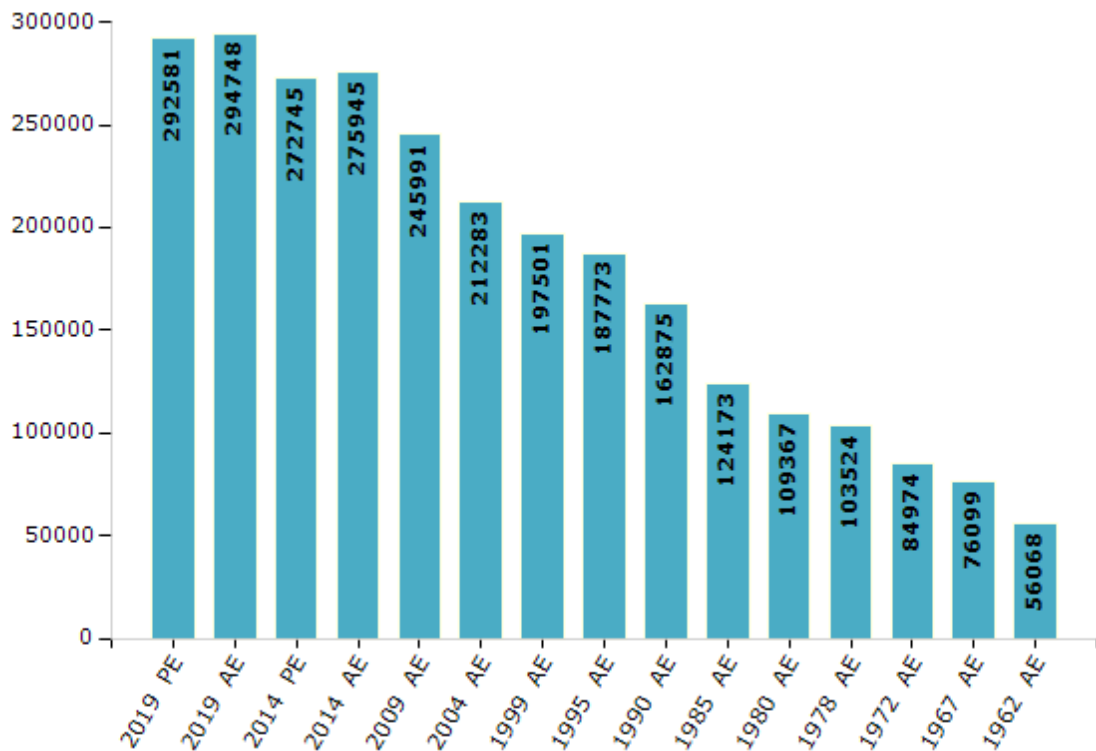


## Electoral Features

### Electors by Male & Female

Year	Male	Female	Others	Total	Year	Male	Female	Others	Total
2019 PE	145437	147144	0	292581	1999 AE	100459	97042	-	197501
2019 AE	146361	148387	0	294748	1995 AE	94628	93145	-	187773
2014 PE	137302	135443	0	272745	1990 AE	82653	80222	-	162875
2014 AE	138567	137378	0	275945	1985 AE	61422	62751	-	124173
2009 PE	-	-	-	-	1980 AE	52691	56676	-	109367
2009 AE	123970	122021	-	245991	1978 AE	49526	53998	-	103524
2004 PE	-	-	-	-	1972 AE	39875	45099	-	84974
2004 AE	107526	104757	-	212283	1967 AE	-	-	-	76099
1999 PE	-	-	-	-	1962 AE	-	-	-	56068

Number of Electors



Note : AE : Assembly Election, PE : Assembly Segment of Parliamentary Election



## Historical Summary Election Results

### Summary Result of Assembly Election - 2014

Candidate Name	Party	Votes	Votes %
Subhash Alias Panditshet Patil	PWPI	76959	38.02
Dalvi Mahendra Hari	SHS	60865	30.07
Thakur Madhukar Shankar (Pappa)	INC	45853	22.65
Kathe Prakash Gopal	BJP	6054	2.99
Mahesh Harishchandra Mohite	NCP	3500	1.73
Dalvi Mahendra Hari	JD(U)	1219	0.6
Chintaman Laxman Patil	IND	1107	0.55
Subhash Patil	IND	1062	0.52
Anil Baban Gaikwad	BSP	956	0.47
Sanjay Kashinath Patil	IND	759	0.37
Pandit Patil	IND	650	0.32
Shriniwas Satyanarayan Mattparti	BVA	528	0.26
Thakur Madhukar	IND	484	0.24
Husanabibi Nainuddin Halade	IND	379	0.19
Anand Ranganath Naik	IND	346	0.17
	NOTA	1695	0.84

## Polling Station Level Election Results

### Number and Name of Polling Stations (PS) (2019 AE)

Number of Polling Stations	Name of Polling Stations	Number of Polling Stations	Name of Polling Stations
1	Ra. G. P. Pra. M. Shala Navakhar Revas Ru. No. 1	22	Ra. G. P. Pra. M. Shala Vaijali Dakshin Baju Imarat Rumanan. 2
2	Ra. G. P. Pra. M. Shala Navakhar Revas Ru. No. 2	23	Ra. G. P. Pra. M. Shala Vaijali Dakshin Baju Imarat Ru. No. 3
3	Ra. G. P. Pra. M. Shala Milakatakhar Ru. No. 1	24	Ra. G. P. Pra. M. Shala Sasavane East West Imarat Madhil Ru. No. 1
4	Ra. G. P. Pra. M. Shala Milakatakhar Ru. No. 2	25	Ra. G. P. Pra. M. Shala Sasavane East West Imarat Madhil Ru. No. 2
5	Ra. G. P. Pra. M. Shala Mandava Uttarekadil Ru. No. 1	26	Ra. G. P. Pra. M. Shala Sasavane Uttar Dakshin Imarat Madhil Ru. No. 4
6	Ra. G. P. Pra. M. Shala Mandava Uttarekadil Ru. No. 2	27	Ra. G. P. Pra. M. Shala Shiravali East West Ru No. 2
7	Ra. G. P. Pra. M. Shala Revas	28	Ra. G. P. Pra. M. Shala Manakule East West Ru. No. 1
8	Ra. G. P. Pra. M. Shala Saral D. Baju	29	Ra. G. P. Pra. M. Shala Manakule East West Ru. No. 2
9	Ra. G. P. Pra. M. Shala Saral Uttar Baju	30	Ra. G. P. Pra. M. Shala Manakule East West Ru. No. 3
10	Ra. G. P. Pra. M. Shala Kolaganv P. Baju Ru. No. 1	31	Ra. G. P. Pra. M. Shala Bahiricha Pada Room No.2
11	Ra. G. P. Pra. M. Shala Koproli Ru. No. 1	32	Ra. G. P. Pra. M. Shala Avaseast Westimaratra. No. 1
12	Ra. G. P. Pra. M. Shala Koproli Ru. No. 2	33	Ra. G. P. Pra. M. Shala Avaseast Westimaratra. No.?
13	Ra. G. P. Pra. M. Shala Koproli Ru. No. 2	34	Ra. G. P. Pra. M. Shala Avas South North Imarat Ru. No.3
14	Ra. G. P. Pra. M. Shala Saral Uttar Baju	35	Ra. G. P. Pra. M. Shala Jhirad Dakshin Imarat Ru. No. 1
15	Ra. G. P. Pra. M. Shala Saral Dakshin Baju	36	Ra. G. P. Pra. M. Shala Uttarakedil Imarat Ru. No. 2
16	Ra. G. P. Pra. M. Shala Kavade Ru. No. 2	37	Ra. G. P. Pra. M. Shala Uttarakedil Imarat Ru. No. 3
17	Ra. G. P. Pra. M. Shala Kavade Ru. No. 3	38	Ra. G. P. Pra. M. Shala Mandavakhar Dakshin Uttar Imarat Ru. No. 1
18	Ra. G. P. Pra. M. Shala Dhokavade Ru. No. 1 Pu. P. Imarat	39	Ra. G. P. Pra. M. Shala Mandavakhar Dakshin Uttar Imarat Ru. No. 2
19	Ra. G. P. Pra. M. Shala Dhokavade Ru. No. 2 Pu. P. Imarat	40	Madhyamik Shala Foferi Purvekadil Khali No. 1
20	Ra. G. P. Pra. M. Shala Vaijali East West Imarat Ru. No. 2	41	Madhyamik Shala Foferi Purvekadil Khali No. 4
21	Ra. G. P. Pra. M. Shala Vaijali East West Imarat Ru. No. 3	42	Ra. G. P. Pra. M. Shala Narangi

Contd....

**Polling Station Level Election Results**

**Polling Station-wise Votes Secured by Overall Top Five Parties in Alibag Assembly in Assembly Election (AE) under Raigad Parliamentary Constituency in Maharashtra (2019)**

Number of Polling Station	Winner - Mahendra Hari Dalvi (SHS)	Runner-up - Subhash Alias Panditshet Patil (PWPI)	3rd - Rajendra Madhukar Thakur Alias Rajabhau Thakur (IND)	4th - Ashraf Latif Ghatte (IND)	5th - Adv. Thakur Shraddha Mahesh (INC)	NOTA	Other	Total Votes Secured
36	201	343	7	6	4	1	6	568
37	265	291	26	2	17	4	9	614
38	167	93	11	2	4	1	5	283
39	120	109	1	1	8	0	11	250
40	168	89	2	2	4	0	5	270
41	245	239	11	13	5	10	11	534
42	294	144	8	4	2	2	4	458
43	231	327	2	3	0	6	3	572
44	285	227	15	2	6	1	12	548
45	118	185	36	6	23	2	8	378
46	136	134	8	2	0	1	1	282
47	138	130	13	5	3	0	3	292
48	308	213	7	6	5	4	4	547
49	297	148	28	7	1	4	8	493
50	282	264	50	11	3	8	9	627
51	62	196	44	6	3	3	5	319
52	121	108	213	10	15	3	7	477
53	180	154	126	9	2	5	6	482
54	350	446	8	5	64	4	14	891
55	381	247	19	13	1	3	12	676
56	246	261	45	8	4	4	8	576
57	556	321	26	7	7	8	9	934
58	393	142	274	22	24	13	22	890
59	92	18	39	0	6	4	3	162
60	132	118	108	9	1	6	8	382
61	268	161	195	9	4	10	8	655
62	380	143	26	3	5	6	4	567
63	161	133	24	2	3	3	3	329
64	437	203	106	11	10	10	19	796
65	317	158	107	11	17	4	15	629
66	260	95	152	4	3	4	7	525
67	296	286	26	5	3	5	5	626
68	216	119	2	1	0	0	2	340
69	202	145	59	3	5	1	7	422
70	303	234	13	3	2	2	10	567

Contd....

## Polling Station Level Election Results

### Winner, Runner-up and 3rd Party Position & Winning Margin According to Polling Stations in Alibag Assembly in Assembly Election (AE) under Raigad Parliamentary Constituency in Maharashtra (2019)

Polling Station Number	Winner Party	Winner Votes (%)	Runner-up Party	Runner-up Votes (%)	Winning Margin Votes (%)	Third Party	Third Party Votes (%)	Other Votes (%)
71	SHS	249 (37.22)	PWPI	213 (31.84)	36 (5.38)	IND (RMT)	158 (23.62)	49 (7.32)
72	PWPI	282 (44.34)	SHS	260 (40.88)	22 (3.46)	IND (RMT)	74 (11.64)	20 (3.14)
73	SHS	167 (42.82)	IND (RMT)	130 (33.33)	37 (9.49)	PWPI	78 (20)	15 (3.85)
74	PWPI	315 (45.59)	IND (RMT)	175 (25.33)	140 (20.26)	SHS	143 (20.69)	58 (8.39)
75	PWPI	176 (40.84)	SHS	119 (27.61)	57 (13.23)	IND (RMT)	115 (26.68)	21 (4.87)
76	SHS	353 (57.21)	PWPI	214 (34.68)	139 (22.53)	IND (RMT)	27 (4.38)	23 (3.73)
77	SHS	267 (51.95)	PWPI	223 (43.39)	44 (8.56)	IND (RMT)	6 (1.17)	18 (3.5)
78	PWPI	417 (50.48)	SHS	359 (43.46)	58 (7.02)	IND (RMT)	9 (1.09)	41 (4.96)
79	SHS	224 (54.5)	PWPI	173 (42.09)	51 (12.41)	IND (RMT)	8 (1.95)	6 (1.46)
80	SHS	368 (61.95)	PWPI	198 (33.33)	170 (28.62)	IND (RMT)	7 (1.18)	21 (3.54)
81	SHS	236 (56.59)	PWPI	131 (31.41)	105 (25.18)	IND (RMT)	37 (8.87)	13 (3.12)
82	SHS	346 (48.53)	PWPI	251 (35.2)	95 (13.33)	IND (RMT)	51 (7.15)	65 (9.12)
83	SHS	413 (47.25)	PWPI	326 (37.3)	87 (9.95)	IND (RMT)	69 (7.89)	66 (7.55)
84	SHS	414 (44.61)	PWPI	349 (37.61)	65 (7)	IND (RMT)	86 (9.27)	79 (8.51)
85	SHS	449 (57.34)	IND (RMT)	171 (21.84)	278 (35.5)	PWPI	133 (16.99)	30 (3.83)
86	SHS	600 (88.37)	PWPI	33 (4.86)	567 (83.51)	IND (RMT)	28 (4.12)	18 (2.65)
87	SHS	361 (82.05)	IND (RMT)	36 (8.18)	325 (73.87)	PWPI	29 (6.59)	14 (3.18)
88	SHS	780 (84.51)	IND (RMT)	53 (5.74)	727 (78.77)	PWPI	45 (4.88)	45 (4.88)
89	SHS	698 (69.18)	PWPI	236 (23.39)	462 (45.79)	IND (RMT)	37 (3.67)	38 (3.77)
90	SHS	492 (69.1)	PWPI	193 (27.11)	299 (41.99)	IND (RMT)	12 (1.69)	15 (2.11)
91	SHS	477 (50.32)	PWPI	438 (46.2)	39 (4.12)	IND (RMT)	10 (1.05)	23 (2.43)
92	PWPI	325 (47.45)	SHS	295 (43.07)	30 (4.38)	IND (RMT)	29 (4.23)	36 (5.26)
93	PWPI	447 (63.58)	SHS	233 (33.14)	214 (30.44)	IND (RMT)	7 (1)	16 (2.28)
94	PWPI	280 (59.57)	SHS	159 (33.83)	121 (25.74)	INC	6 (1.28)	25 (5.32)
95	PWPI	448 (55.04)	SHS	342 (42.01)	106 (13.03)	IND (RMT)	5 (0.61)	19 (2.33)
96	PWPI	409 (63.21)	SHS	195 (30.14)	214 (33.07)	IND (ALG)	11 (1.7)	32 (4.95)
97	PWPI	532 (66.33)	SHS	231 (28.8)	301 (37.53)	IND (ALG)	12 (1.5)	27 (3.37)
98	PWPI	324 (62.79)	SHS	165 (31.98)	159 (30.81)	IND (ALG)	9 (1.74)	18 (3.49)
99	PWPI	471 (65.33)	SHS	221 (30.65)	250 (34.68)	IND (ALG)	7 (0.97)	22 (3.05)
100	PWPI	387 (74.71)	SHS	117 (22.59)	270 (52.12)	IND (RMT)	2 (0.39)	12 (2.32)
101	SHS	667 (79.03)	PWPI	143 (16.94)	524 (62.09)	IND (RMT)	18 (2.13)	16 (1.9)
102	SHS	618 (63.45)	PWPI	305 (31.31)	313 (32.14)	INC	15 (1.54)	36 (3.7)
103	SHS	474 (74.29)	PWPI	118 (18.5)	356 (55.79)	IND (RMT)	19 (2.98)	27 (4.23)
104	SHS	505 (74.48)	PWPI	143 (21.09)	362 (53.39)	IND (RMT)	9 (1.33)	21 (3.1)
105	SHS	603 (64.77)	PWPI	274 (29.43)	329 (35.34)	IND (RMT)	14 (1.5)	40 (4.3)

Contd....

## Socio-Economic Amenities - Rural

### Access to Education Facilities

Particulars	Number of Villages (% of Population)				
	Available	Not Available	If Not Available (Distance of Nearest Facility)		
			A	B	C
Govt. Primary School	280 (98)	32 (2)	13 (1)	19 (1)	0 (0)
Private Primary School	15 (14)	297 (86)	0 (0)	0 (0)	0 (0)
Govt. Middle School	125 (69)	187 (31)	98 (15)	11 (2)	60 (10)
Private Middle School	12 (12)	300 (88)	9 (2)	5 (0)	0 (0)
Govt. Secondary School	24 (29)	288 (71)	116 (27)	28 (6)	92 (23)
Private Secondary School	17 (14)	295 (86)	26 (5)	8 (1)	4 (1)
Govt. Senior Secondary School	7 (15)	305 (85)	44 (14)	85 (25)	131 (32)
Private Senior Secondary School	2 (1)	310 (99)	8 (2)	15 (7)	20 (4)
Govt. Arts and Science Degree College	0 (0)	312 (100)	23 (10)	52 (20)	191 (55)
Private Arts and Science Degree College	0 (0)	312 (100)	3 (3)	12 (5)	31 (7)
Govt. Engineering College	0 (0)	312 (100)	9 (4)	26 (8)	136 (46)
Private Engineering College	0 (0)	312 (100)	2 (2)	1 (0)	138 (39)
Govt. Medicine College	0 (0)	312 (100)	8 (4)	21 (7)	258 (81)
Private Medicine College	0 (0)	312 (100)	2 (2)	2 (1)	21 (5)
Govt. Management Institute	0 (0)	312 (100)	8 (4)	21 (7)	258 (81)
Private Management Institute	0 (0)	312 (100)	2 (2)	2 (1)	21 (5)
Govt. Polytechnic	0 (0)	312 (100)	5 (2)	10 (4)	217 (67)
Private Polytechnic	0 (0)	312 (100)	3 (0)	13 (3)	64 (23)
Govt. Vocational Training School/ITI	0 (0)	312 (100)	9 (4)	32 (11)	243 (74)
Private Vocational Training School/ITI	1 (1)	311 (99)	0 (0)	6 (3)	21 (7)
Govt. Non Formal Training Centre	0 (0)	312 (100)	6 (3)	16 (6)	282 (90)
Private Non Formal Training Centre	0 (0)	312 (100)	0 (0)	0 (0)	8 (2)
Govt. School For Disabled	0 (0)	312 (100)	7 (3)	14 (8)	284 (87)
Private School For Disabled	0 (0)	312 (100)	0 (0)	0 (0)	7 (2)
Government Others	0 (0)	312 (100)	0 (0)	0 (0)	0 (0)
Private Others	84 (22)	228 (78)	0 (0)	0 (0)	0 (0)

Note : Distance A : Less than 5 km; B : Between 5-10 km; C : 10+ km.; Source : Data Analysis is based on 2011 Census.

## DISCLAIMER

The Terms of Use and Disclaimer of Datanet India Private Limited (hereinafter referred to as "Datanet") for use of this analysis report of **Alibag Assembly Constituency (Alibag Vidhan Sabha)** :-

1. **Assembly Factbook™** is a Registered Trade Mark owned by Datanet.
2. All the maps are sketched and graphical representation only and have not been drawn to the scale and also not to represent the actual geographical area or boundary of the unit.
3. The data for the aforesaid analysis is based on authentic sources and has been culled from the various publications of Census, CSO and NSSO for district and block level data, various central and state government departments, Central & State Elections Commissions and the concerned Returning Officers' releases, Electoral Rolls, Election results and allied publications, internal assessment, surveys, estimates and analysis. Therefore, certain adjustment of data at micro level may have been done to arrive closer to the macro data.
4. Data have been provided on an "As Is" and "As AVAILABLE" basis
5. The colours shown in the maps or diagram and charts of a particular party, alliance or AC are indicative and do not represent them.
6. This publication which includes maps, sheets, graphs and data would be the property under copyright of Datanet only. The user may use these for its internal study, analysis and research purposes. It's public display, re-selling or any commercial uses by the user are not allowed.
7. Datanet has taken due care and caution in compilation and processing of data and allied information, but does not guarantee the accuracy, adequacy or completeness of any information/analysis and will be not responsible for any errors or omissions or for the results obtained from the use of such information/analysis.
8. All the contents for the publication have been culled from various authentic sources and Datanet reasonably believes such sources to be reliable, but does not make any representations, express or implied as to the accuracy or fitness of use of such information. The information or contents of the information/analysis do not constitute advice and should not be relied upon in making (or refraining from making) any decision. Any reliance placed upon the information provided by Datanet is the sole responsibility and strictly at the user's risk.
9. In no event will Datanet be liable for any damages (including, without limitation, damages for loss of business projects, or loss of profits) arising in contract, tort or otherwise from the use of or inability to use any of its contents, or from any action taken (or refrained from being taken) as a result of using the analysis or any of its contents. Datanet its directors, owners, editors, officials, employees, distributor and agents or any associate will not be liable for any errors in the information contained or any consequences arising from the use of the contents of the provided information/analysis.
10. If any provision of these terms and conditions is held invalid or illegal or unenforceable for any reason by any court of competent jurisdiction, such provision shall be severed and the remainder of provisions of the terms and conditions shall continue in full force and effect as if the Term of Use had been executed with the invalid, illegal or unenforceable provision eliminated.
11. If there are any discrepancies in the information provided, please bring it to attention of Datanet for suitable rectification measures.



**Buy Online This Complete Book At  
Datanet India eBooks Store**

[www.indiastatpublications.com](http://www.indiastatpublications.com)

or go directly at

[http://www.indiastatpublications.com/  
Assembly\\_factbook/Maharashtra/Raigad/Alibag](http://www.indiastatpublications.com/Assembly_factbook/Maharashtra/Raigad/Alibag)

 **india**stat**elections**

ISBN - 978-93-5293-160-6

