



Maharashtra

Assembly Factbook™

Guhagar Assembly Constituency



Key Electoral Data of Guhagar
Assembly Constituency (Vidhan Sabha)

Maharashtra
Assembly FactbookTM
Guhagar Assembly Constituency



Guhagar Vidhan Sabha

Editor & Director

Dr. R.K. Thukral

Research Editor

Dr. Shafeeq Rahman

Compiled, Researched and Published by Datanet India Pvt. Ltd.

D-100, 1st Floor,

Okhla Industrial Area, Phase- I,
New Delhi- 110020.

Ph.: 91-11- 43580781-84

Email : support@indiastatpublications.com

Website : www.indiastatelections.com

Online Book Store :

www.indiastatpublications.com

Report No. : AFB/MH-264-0125

ISBN : 978-93-5293-222-1

First Edition : January, 2018

Eighth Updated Edition : January, 2025

Price : Rs.11500/-

US\$ 310

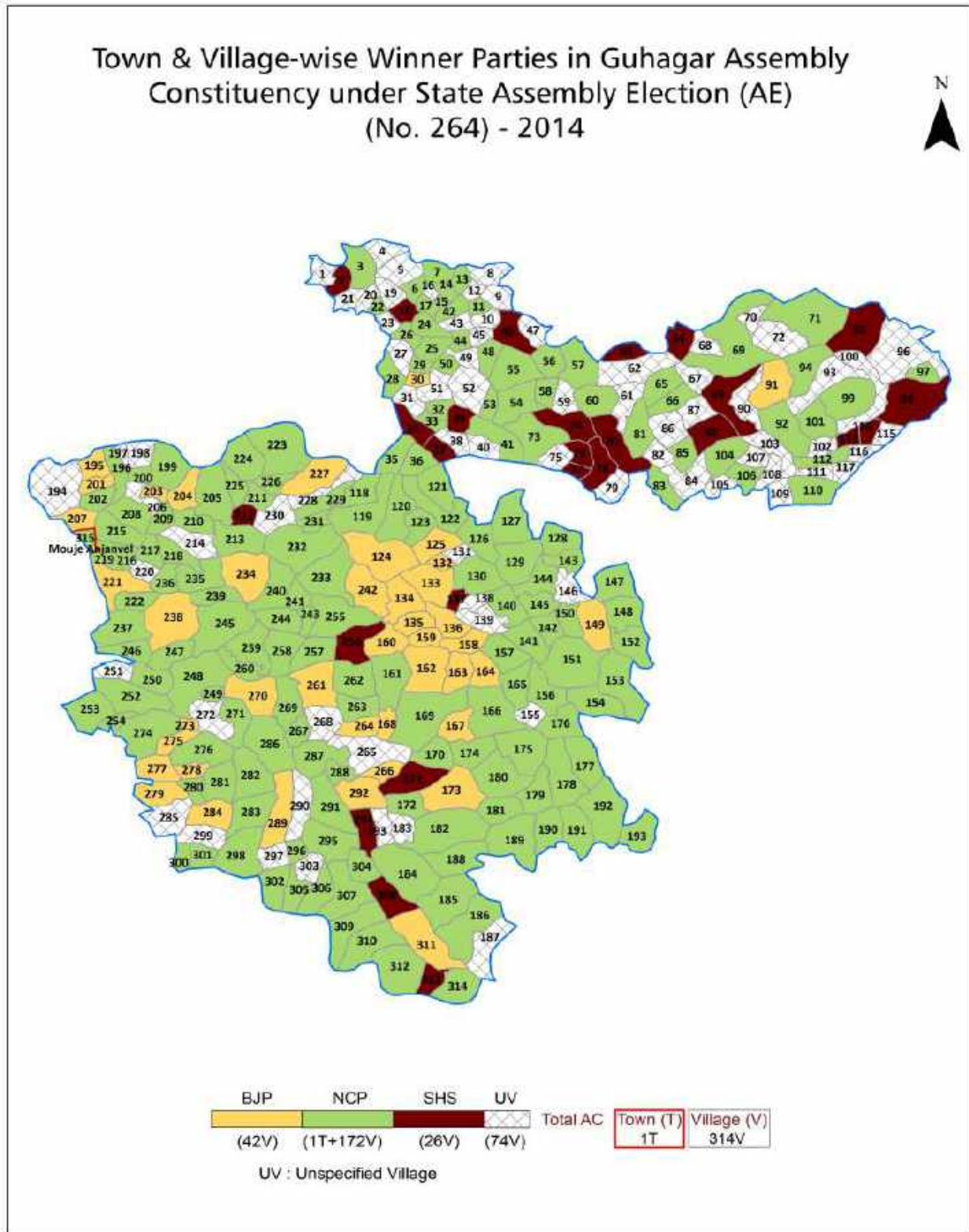
© Datanet India Pvt. Ltd.

All rights reserved. No part of this book may be reproduced, stored in a retrieval system or transmitted in any form or by any means, mechanical photocopying, photographing, scanning, recording or otherwise without the prior written permission of the publisher. Please refer to Disclaimer at page no. 213 for the use of this publication.

Printed in India

No.	Particulars	Page No.
	Introduction	
1	Assembly Constituency - (Vidhan Sabha) at a Glance Features of Assembly as per Delimitation Commission of India (2008)	1-2
	Location and Political Maps	
2	Location Map Boundaries of Assembly Constituency - (Vidhan Sabha in District Boundaries of Assembly Constituency under Parliamentary Constituency - (Lok Sabha) Town & Village-wise Winner Parties- 2024-PE, 2024-AE, 2019-PE, 2019-AE, 2014-PE and 2014-AE	3-10
	Administrative Setup (2011)	
3	District Sub-district Towns Villages Inhabited Villages Uninhabited Villages Village Panchayat Intermediate Panchayat	11-25
	Demographics (2011)	
4	Population Households Rural/Urban Population Towns and Villages by Population Size Sex Ratio (Total & 0-6 Years) Religious Population Social Population Literacy Rate	26-27
	Electoral Features	
5	Important Dates of Last Elections Held Electors by Gender Service Electors Voters Voters Turnout Polling Stations & Average Number of Electors per Polling Station Electors by Age Group Present Elected Representatives	28-33
	Historical Summary Election Results	
6	Vote Share of Major Parties Winning Margin (Number & Percentage Polarity of Parties Summary Result of Assembly Segment of Parliamentary Elections 2024, 2019, 2014, 2009, 2004 and 1999 Summary Result of Assembly Elections 2024, 2019, 2014, 2009, 2004, 1999, 1995, 1990, 1985, 1980, 1978, 1972, 1967 and 1962	34-55
	Polling Station Level Election Results	
7	Name and Number of Polling Station 2024-PE, 2024-AE, 2019-PE, 2019-AE, 2014-PE and 2014-AE Polling Station-wise Electors, Voters & Voters Turnout 2024-PE, 2024-AE, 2019-PE, 2019-AE, 2014-PE and 2014-AE Polling Station wise Elections Results 2024-PE, 2024-AE, 2019-PE, 2019-AE, 2014-PE & 2014-AE	56-191
	Share of Assembly Constituency	
8	Share of Assembly Constituency - (Vidhan Sabha) in State, District and Parliamentary Constituency - (Lok Sabha)	192
	Socio-Economic Amenities (2011)	
9	Access to Administrative Units Agricultural, Manufacturing and Industrial Commodities Demographic Indicators Education Health & Manpower Drinking Water Supply Sanitation Entertainment and Recreations Infrastructure Power Food Allocation Distribution and Marketing of Agriculture Commodities Infrastructure Transport and Road Infrastructure Communication Banking and Financial Services Land Use Irrigation Source	194-208
10	Abbreviation & Sources	210-211
11	Disclaimer	213

Location & Political Map



Administrative Setup

List of Village Panchayat & Intermediate Panchayat (Block) Name - 2011

Village Name	Village Panchayat Name	Intermediate Panchayat Name
Abloli	Abloli	Guhagar
Adoor	Adoor	Guhagar
Agarwadi	-	Chiplun
Alsure	Alsure	Khed
Alsure Kh.	Alsure	Khed
Ambadas	-	Khed
Ambere Bk.	-	Chiplun
Ambere Kh.	-	Guhagar
Ambitgaon	-	Chiplun
Amshet	Karjee	Khed
Anaspure	Talghar	Khed
Anjani	-	Khed
Are	-	Guhagar
Asagani	Asagani	Khed
Asagani Mohalla	-	Khed
Asgoli	-	Guhagar
Ashti	Ashti	Khed
Ashti bk.	Ashti	Khed
Ashti Mohalla	Ashti	Khed
Asore	-	Guhagar
Avashi	-	Khed
Aware	-	Guhagar
Bahiravali	-	Khed
Bajrang nagar	-	Khed
Bamnoli	Bamnoli	Chiplun
Bandarwadi	-	Guhagar
Barbhai	Palshet	Guhagar
Bhatgaon	-	Guhagar
Bhatgaon Tisang	-	Guhagar

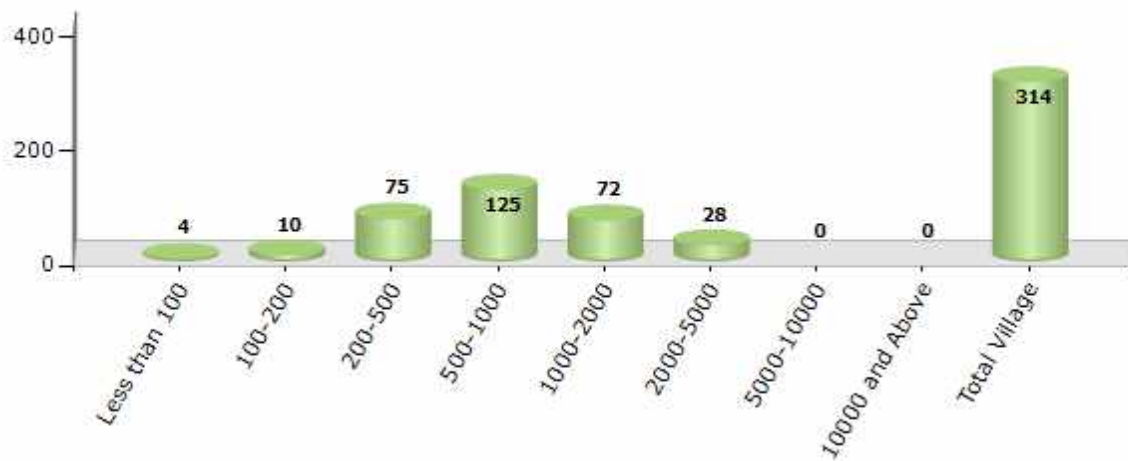
Contd....

Demographics

Number of Villages by Population Size - 2011

Less than 100	100-200	200-500	500-1000	1000-2000	2000-5000	5000-10000	10000 and Above	Total Village
4	10	75	125	72	28	0	0	314

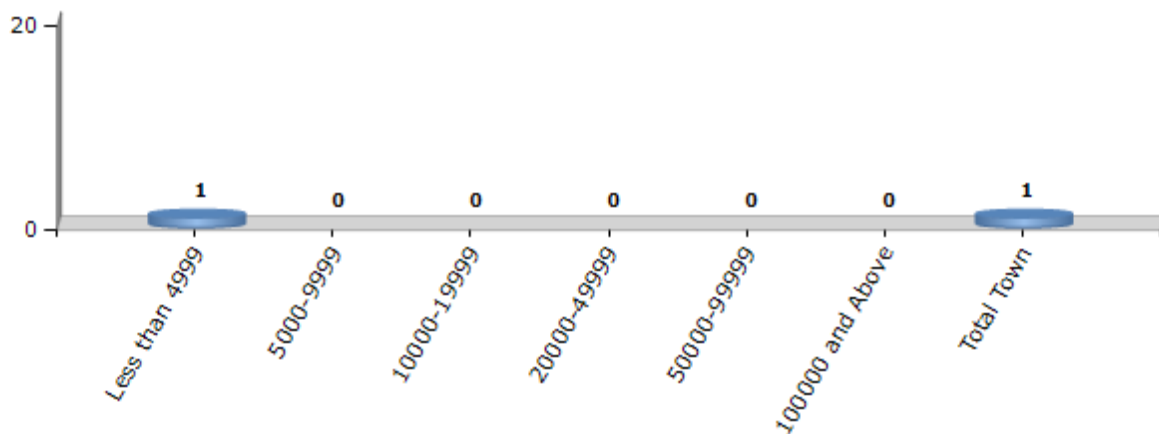
Number of Villages by Population Size - 2011



Number of Towns by Population Size - 2011

Less than 4999	5000-9999	10000-19999	20000-49999	50000-99999	100000 and Above	Total Town
1	0	0	0	0	0	1

Number of Towns by Population Size - 2011

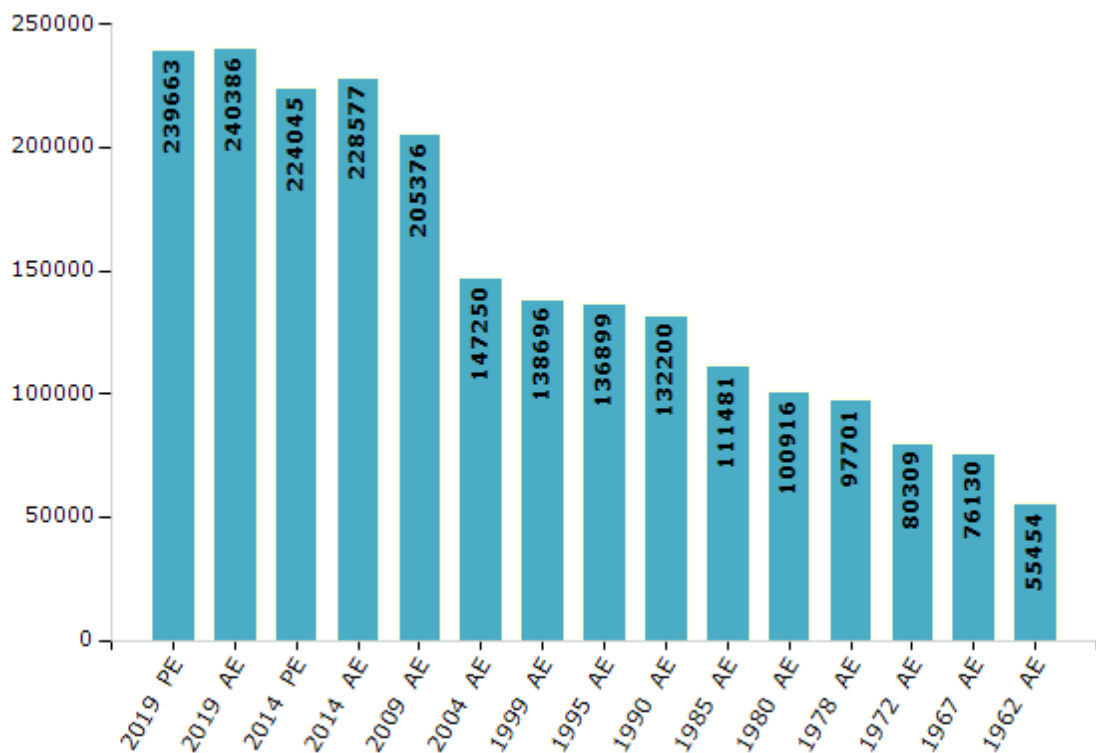


Electoral Features

Electors by Male & Female

Year	Male	Female	Others	Total	Year	Male	Female	Others	Total
2019 PE	112841	126822	0	239663	1999 AE	52837	85859	-	138696
2019 AE	113265	127121	0	240386	1995 AE	52404	84495	-	136899
2014 PE	104001	120044	0	224045	1990 AE	50515	81685	-	132200
2014 AE	106303	122274	0	228577	1985 AE	41495	69986	-	111481
2009 PE	-	-	-	-	1980 AE	35388	65528	-	100916
2009 AE	89186	116190	-	205376	1978 AE	34264	63437	-	97701
2004 PE	-	-	-	-	1972 AE	26551	53758	-	80309
2004 AE	60011	87239	-	147250	1967 AE	-	-	-	76130
1999 PE	-	-	-	-	1962 AE	-	-	-	55454

Number of Electors



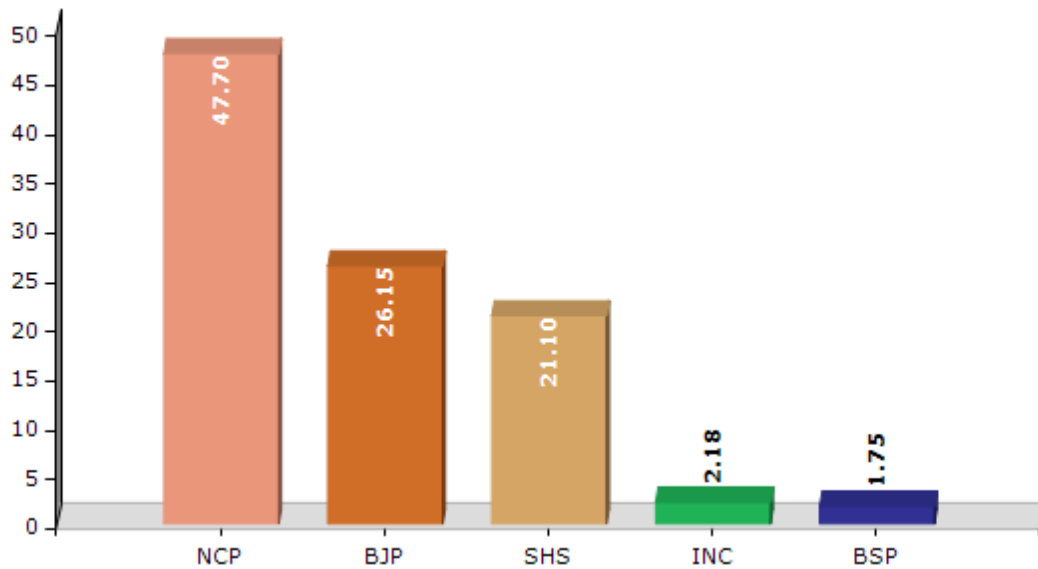
Note : AE : Assembly Election, PE : Assembly Segment of Parliamentary Election

Historical Summary Election Results

Summary Result of Assembly Election - 2014

Candidate Name	Party	Votes	Votes %
Jadhav Bhaskar Bhaurao	NCP	72525	47.7
Dr. Natu Vinay Shridhar	BJP	39761	26.15
Bhosle Vijaykumar Ganpat	SHS	32083	21.1
Sawant Sandip Shivram	INC	3315	2.18
Gamare Suresh Mahadev	BSP	2663	1.75
	NOTA	1693	1.11

Votes Percentage of Top Parties - 2014



Polling Station Level Election Results

Number and Name of Polling Stations (PS) (2019 AE)

Number of Polling Stations	Name of Polling Stations	Number of Polling Stations	Name of Polling Stations
1	Z. P. Purn Prathamik Adarsh Shala Sheraval No.1 Dakshinekadil Kholi No. 2	22	G. P. Marathi Shala Shiv Khurd (Kunabi)
2	Z. P. Purn Prathamik Marathi Shala Dayal No. 1 Purvekadil Kholi Kr. 2	23	G. P. Purn Prathamik Shala Talaghar Marathi Pashch
3	Jilha Parishad Purn Prathamik Shala Nandaganv Diva	24	G. P. Purn Prathamik Umarathi Shala Anaspure Daksh
4	Jilha Parishad Prathamik Urdu Shala Nandgaon Mohalla Purvekadil Kholi No. 1	25	G. P. Purn Prathamik Marathi Shala Savanas Mulagan
5	Z. P. Prathamik Marathi Shala Khari Pashchimekadil Kholi Kr. 1	26	Z. P. Purn Prathamik Shala Savanas Urdu Pashchimekadil Kholi No. 1
6	Ratnagiri Z. P. Kedriy Shala Koreganv No. 1 Uttarekadil Kholi No.3	27	Jilha Parishad Prathamik Marathishala Baudhdwadi
7	Purn Prathamik Urdu Shala Sangalat Uttarekadil Kholi Kr. 1	28	Z. P. Prathamik Marathi Shala Ayani Thakaravadi Dakshinekadil Kholi No. 1
8	Jilha Parishad Marathi Shala Sangalat (Sapati Shala)	29	Z. P. Ratnagiri Kendra Shala Jeevan Shikshan Mandir Ayani No. 1 Pashchimekadil Kholi No. 1
9	Adarsh High School Karji Purvekadil Kholi No. 1	30	Jilha Parishad Purn Prathamik Urdu Shala Ashti
10	Jilha Parishad Urdu Shala Amashet Paschimekadil Kholi No.1	31	Zilla Parishad Purn Prathamik Shala Nigade Boraj No.1 Pashchimekadil Kholi No.1
11	Z. P. Urdu Shala Rajavel	32	Z. P. Prathamik Shala Dabhil Mal Dakshinekadil Kholi Kr.1
12	Z. P. Urdu Shala Shirshi	33	Adarsh Kendriy Shala Lavel No. 1 Uttarekadil Kholi Kr. 2
13	Zilla Parishad Purn Prathamik Shala Mumbake Urdu Dakshinekadil Kholi No. 1	34	Adarsh Kendriy Shala Lavel No. 1 Dakshinekadil Kholi Kr. 1
14	Zillha Parishad Primary School Alsure Marathi	35	Z. P. Purn Prathamik Shala Asagani Marathi No. 1 Uttarekadil Kholi No. 1
15	Zilla Parishad Purn Prathamik Shala Bhoste Virachiwadi Uttrekadil Kholi No. 3	36	Jilha Parishad Purav Prathamik Shala Asagni Number
16	Zilla Parishad Purn Prathamik Shala Bhoste Virachiwadi Uttrekadil Kholi No.1	37	Z. P. Marathi Shala Satvinaganv Deulavadi Uttarekadil Kholi No. 1
17	Kendriy Shala Janmburde Moravande Purvekadil Imarat Kholi No.1	38	Z. P. Shala Mete Patilavadi Purvekadil Kholi No. 1
18	Jilha Parishad Purav Prathamik Shala Morvande (Sutarwadi V Kumbharwadi) Uttarekadil Kholi No.2	39	Z. P. Purn Prathamik Shala Tuband Marathi Uttarekadil Kholi No. 1
19	G. P. Marathi Shala Nilik	40	G. P. Purn Prathamik Marathi Shala Hodakhad (Pashc
20	G. P. Prathamik Urdu Shala Kondivali Madhali Kholi	41	Anjuman Khairul Islam Urdu High School Panhalje
21	Z. P. Urdu Shala Shiv Budruk (Muslim Mohalla)	42	Jilha Parishad Shala Patilwadi Purvekadil Kholi Number .3

Contd....

Polling Station Level Election Results

Polling Station-wise Votes Secured by Overall Top Five Parties in Guhagar Assembly in Assembly Election (AE) under Raigad Parliamentary Constituency in Maharashtra (2019)

Number of Polling Station	Winner - Bhaskar Bhaurao Jadhav (SHS)	Runner-up - Betkar Sahadev Devji (NCP)	3rd - Jadhav Vikas Yashwant (VBA)	4th - Ganesh Arun Kadam (MNS)	5th - Umesh Uday Pawar (BSP)	NOTA	Other	Total Votes Secured
36	230	291	6	23	5	4	0	559
37	308	106	5	8	5	1	0	433
38	258	44	6	2	8	2	0	320
39	309	31	6	5	4	4	0	359
40	400	54	38	5	11	14	0	522
41	86	195	4	2	4	4	0	295
42	366	49	16	5	12	10	0	458
43	402	83	19	6	2	7	0	519
44	105	213	80	3	7	5	0	413
45	133	75	2	2	1	2	0	215
46	178	276	17	6	8	2	0	487
47	109	216	3	2	3	2	0	335
48	138	214	56	31	4	6	0	449
49	177	45	5	20	3	5	0	255
50	56	134	13	7	3	3	0	216
51	407	75	18	7	8	13	0	528
52	42	71	1	2	3	2	0	121
53	201	161	34	11	7	4	0	418
54	177	98	0	3	1	5	0	284
55	164	11	1	2	0	1	0	179
56	153	145	9	5	6	8	0	326
57	221	81	71	6	9	8	0	396
58	177	143	45	5	44	10	0	424
59	77	55	1	7	1	5	0	146
60	403	130	2	9	5	8	0	557
61	360	61	5	7	2	2	0	437
62	381	30	0	1	4	3	0	419
63	391	222	22	12	7	15	0	669
64	149	134	85	4	4	9	0	385
65	391	109	28	11	6	11	0	556
66	496	258	9	19	8	3	0	793
67	258	27	4	4	1	5	0	299
68	362	137	28	8	6	9	0	550
69	27	105	3	0	0	1	0	136
70	138	42	23	4	26	3	0	236

Contd....

Polling Station Level Election Results

Winner, Runner-up and 3rd Party Position & Winning Margin According to Polling Stations in Guhagar Assembly in Assembly Election (AE) under Raigad Parliamentary Constituency in Maharashtra (2019)

Polling Station Number	Winner Party	Winner Votes (%)	Runner-up Party	Runner-up Votes (%)	Winning Margin Votes (%)	Third Party	Third Party Votes (%)	Other Votes (%)
71	NCP	173 (70.61)	SHS	58 (23.67)	115 (46.94)	BSP	6 (2.45)	8 (3.27)
72	SHS	266 (84.44)	NCP	32 (10.16)	234 (74.28)	VBA	8 (2.54)	9 (2.86)
73	SHS	354 (92.19)	NCP	16 (4.17)	338 (88.02)	VBA	6 (1.56)	8 (2.08)
74	SHS	165 (48.82)	NCP	151 (44.67)	14 (4.15)	VBA	6 (1.78)	16 (4.73)
75	SHS	336 (75.51)	NCP	96 (21.57)	240 (53.94)	MNS	4 (0.9)	9 (2.02)
76	SHS	487 (87.59)	NCP	55 (9.89)	432 (77.7)	MNS	4 (0.72)	10 (1.8)
77	SHS	363 (70.35)	NCP	119 (23.06)	244 (47.29)	MNS	9 (1.74)	25 (4.84)
78	SHS	280 (61.4)	NCP	151 (33.11)	129 (28.29)	MNS	7 (1.54)	18 (3.95)
79	SHS	264 (63.16)	NCP	120 (28.71)	144 (34.45)	VBA	20 (4.78)	14 (3.35)
80	NCP	155 (47.26)	SHS	136 (41.46)	19 (5.8)	MNS	21 (6.4)	16 (4.88)
81	SHS	382 (56.51)	NCP	281 (41.57)	101 (14.94)	VBA	6 (0.89)	7 (1.04)
82	NCP	493 (71.87)	SHS	173 (25.22)	320 (46.65)	MNS	4 (0.58)	16 (2.33)
83	SHS	321 (70.55)	NCP	123 (27.03)	198 (43.52)	MNS	7 (1.54)	4 (0.88)
84	SHS	234 (49.89)	NCP	212 (45.2)	22 (4.69)	VBA	12 (2.56)	11 (2.35)
85	SHS	301 (66.01)	NCP	120 (26.32)	181 (39.69)	MNS	18 (3.95)	17 (3.73)
86	SHS	288 (56.36)	NCP	202 (39.53)	86 (16.83)	MNS	6 (1.17)	15 (2.94)
87	NCP	287 (57.52)	SHS	158 (31.66)	129 (25.86)	VBA	34 (6.81)	20 (4.01)
88	NCP	567 (83.14)	SHS	97 (14.22)	470 (68.92)	MNS	3 (0.44)	15 (2.2)
89	NCP	424 (50.18)	SHS	400 (47.34)	24 (2.84)	MNS	13 (1.54)	8 (0.95)
90	SHS	233 (47.65)	NCP	136 (27.81)	97 (19.84)	VBA	88 (18)	32 (6.54)
91	SHS	206 (54.5)	NCP	161 (42.59)	45 (11.91)	MNS	6 (1.59)	5 (1.32)
92	NCP	528 (68.48)	SHS	209 (27.11)	319 (41.37)	VBA	9 (1.17)	25 (3.24)
93	NCP	406 (81.69)	SHS	86 (17.3)	320 (64.39)	VBA	1 (0.2)	4 (0.8)
94	NCP	337 (46.29)	SHS	335 (46.02)	2 (0.27)	VBA	31 (4.26)	25 (3.43)
95	SHS	161 (54.76)	NCP	121 (41.16)	40 (13.6)	VBA	4 (1.36)	8 (2.72)
96	SHS	280 (60.87)	NCP	127 (27.61)	153 (33.26)	VBA	33 (7.17)	20 (4.35)
97	NCP	303 (50)	SHS	203 (33.5)	100 (16.5)	VBA	49 (8.09)	51 (8.42)
98	NCP	175 (59.32)	SHS	99 (33.56)	76 (25.76)	MNS	8 (2.71)	13 (4.41)
99	SHS	184 (81.78)	NCP	28 (12.44)	156 (69.34)	VBA	4 (1.78)	9 (4)
100	SHS	333 (63.43)	NCP	165 (31.43)	168 (32)	VBA	8 (1.52)	19 (3.62)
101	SHS	150 (47.92)	NCP	117 (37.38)	33 (10.54)	VBA	29 (9.27)	17 (5.43)
102	SHS	221 (45.95)	NCP	166 (34.51)	55 (11.44)	MNS	58 (12.06)	36 (7.48)
103	SHS	253 (51.74)	NCP	149 (30.47)	104 (21.27)	MNS	60 (12.27)	27 (5.52)
104	SHS	136 (74.32)	VBA	29 (15.85)	107 (58.47)	NCP	11 (6.01)	7 (3.83)
105	NCP	263 (44.65)	SHS	258 (43.8)	5 (0.85)	VBA	46 (7.81)	22 (3.74)

Contd....

Socio-Economic Amenities - Rural

Access to Education Facilities

Particulars	Number of Villages (% of Population)				
	Available	Not Available	If Not Available (Distance of Nearest Facility)		
			A	B	C
Govt. Primary School	303 (99)	11 (1)	6 (0)	4 (0)	0 (0)
Private Primary School	14 (7)	300 (93)	0 (0)	0 (0)	0 (0)
Govt. Middle School	215 (86)	99 (14)	38 (5)	22 (3)	28 (4)
Private Middle School	5 (3)	309 (97)	2 (0)	5 (1)	3 (0)
Govt. Secondary School	63 (33)	251 (67)	76 (19)	53 (13)	66 (20)
Private Secondary School	6 (3)	308 (97)	22 (6)	23 (6)	7 (1)
Govt. Senior Secondary School	11 (9)	303 (91)	38 (10)	80 (24)	117 (37)
Private Senior Secondary School	1 (1)	313 (99)	13 (7)	23 (6)	31 (7)
Govt. Arts and Science Degree College	0 (0)	314 (100)	9 (3)	32 (12)	197 (60)
Private Arts and Science Degree College	0 (0)	314 (100)	7 (5)	20 (6)	49 (14)
Govt. Engineering College	0 (0)	314 (100)	2 (1)	14 (6)	118 (35)
Private Engineering College	1 (1)	313 (99)	6 (5)	8 (3)	165 (49)
Govt. Medicine College	0 (0)	314 (100)	1 (0)	7 (2)	225 (72)
Private Medicine College	0 (0)	314 (100)	1 (1)	5 (2)	75 (22)
Govt. Management Institute	0 (0)	314 (100)	1 (0)	7 (2)	225 (72)
Private Management Institute	0 (0)	314 (100)	1 (1)	5 (2)	75 (22)
Govt. Polytechnic	0 (0)	314 (100)	1 (0)	10 (3)	185 (58)
Private Polytechnic	0 (0)	314 (100)	0 (0)	10 (5)	108 (34)
Govt. Vocational Training School/ITI	2 (1)	312 (99)	3 (1)	18 (6)	249 (74)
Private Vocational Training School/ITI	2 (1)	312 (99)	4 (2)	10 (4)	26 (11)
Govt. Non Formal Training Centre	0 (0)	314 (100)	0 (0)	6 (3)	279 (87)
Private Non Formal Training Centre	0 (0)	314 (100)	0 (0)	12 (4)	17 (6)
Govt. School For Disabled	2 (1)	312 (99)	0 (0)	11 (3)	251 (77)
Private School For Disabled	0 (0)	314 (100)	1 (0)	11 (3)	38 (15)
Government Others	0 (0)	314 (100)	0 (0)	0 (0)	0 (0)
Private Others	41 (12)	273 (88)	0 (0)	0 (0)	0 (0)

Note : Distance A : Less than 5 km; B : Between 5-10 km; C : 10+ km.; Source : Data Analysis is based on 2011 Census.

DISCLAIMER

The Terms of Use and Disclaimer of Datanet India Private Limited (hereinafter referred to as "Datanet") for use of this analysis report of **Guhagar Assembly Constituency (Guhagar Vidhan Sabha) :-**

1. **Assembly Factbook™** is a Registered Trade Mark owned by Datanet.
2. All the maps are sketched and graphical representation only and have not been drawn to the scale and also not to represent the actual geographical area or boundary of the unit.
3. The data for the aforesaid analysis is based on authentic sources and has been culled from the various publications of Census, CSO and NSSO for district and block level data, various central and state government departments, Central & State Elections Commissions and the concerned Returning Officers' releases, Electoral Rolls, Election results and allied publications, internal assessment, surveys, estimates and analysis. Therefore, certain adjustment of data at micro level may have been done to arrive closer to the macro data.
4. Data have been provided on an "As Is" and "As AVAILABLE" basis
5. The colours shown in the maps or diagram and charts of a particular party, alliance or AC are indicative and do not represent them.
6. This publication which includes maps, sheets, graphs and data would be the property under copyright of Datanet only. The user may use these for its internal study, analysis and research purposes. It's public display, re-selling or any commercial uses by the user are not allowed.
7. Datanet has taken due care and caution in compilation and processing of data and allied information, but does not guarantee the accuracy, adequacy or completeness of any information/analysis and will be not responsible for any errors or omissions or for the results obtained from the use of such information/analysis.
8. All the contents for the publication have been culled from various authentic sources and Datanet reasonably believes such sources to be reliable, but does not make any representations, express or implied as to the accuracy or fitness of use of such information. The information or contents of the information/analysis do not constitute advice and should not be relied upon in making (or refraining from making) any decision. Any reliance placed upon the information provided by Datanet is the sole responsibility and strictly at the user's risk.
9. In no event will Datanet be liable for any damages (including, without limitation, damages for loss of business projects, or loss of profits) arising in contract, tort or otherwise from the use of or inability to use any of its contents, or from any action taken (or refrained from being taken) as a result of using the analysis or any of its contents. Datanet its directors, owners, editors, officials, employees, distributor and agents or any associate will not be liable for any errors in the information contained or any consequences arising from the use of the contents of the provided information/analysis.
10. If any provision of these terms and conditions is held invalid or illegal or unenforceable for any reason by any court of competent jurisdiction, such provision shall be severed and the remainder of provisions of the terms and conditions shall continue in full force and effect as if the Term of Use had been executed with the invalid, illegal or unenforceable provision eliminated.
11. If there are any discrepancies in the information provided, please bring it to attention of Datanet for suitable rectification measures.

**Buy Online This Complete Book At
Datanet India eBooks Store**

www.indiastatpublications.com

or go directly at

[http://www.indiastatpublications.com/
Assembly_factbook/Maharashtra/Raigad/ Guhagar](http://www.indiastatpublications.com/Assembly_factbook/Maharashtra/Raigad/Guhagar)

 **indiastat**elections

ISBN : 978-93-5293-222-1



9 789352 932221