



Maharashtra

Assembly Factbook™

Shrivardhan Assembly Constituency



Key Electoral Data of Shrivardhan
Assembly Constituency (Vidhan Sabha)

Maharashtra

Assembly FactbookTM

Shrivardhan Assembly Constituency



Shrivardhan Vidhan Sabha

Editor & Director

Dr. R.K. Thukral

Research Editor

Dr. Shafeeq Rahman

Compiled, Researched and Published by Datanet India Pvt. Ltd.

D-100, 1st Floor,

Okhla Industrial Area, Phase-I,
New Delhi- 110020.

Ph.: 91-11- 43580781-84

Email : support@indiastatpublications.com

Website : www.indiastatelections.com

Online Book Store :

www.indiastatpublications.com

Report No. : AFB/MH-193-0125

ISBN : 978-93-5293-351-8

First Edition : January, 2018

Eighth Updated Edition : January, 2025

Price : Rs.11500/-

US\$ 310

© Datanet India Pvt. Ltd.

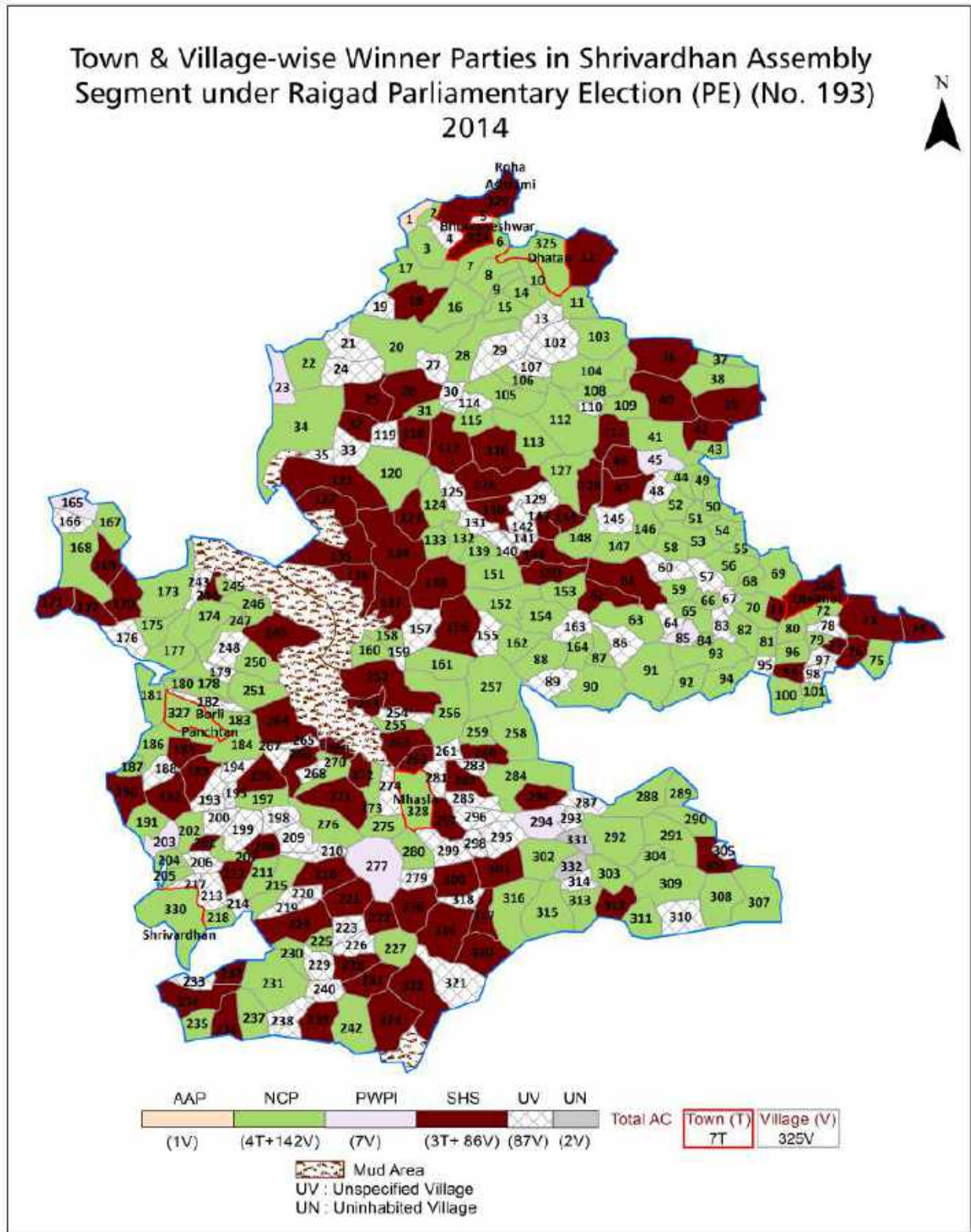
All rights reserved. No part of this book may be reproduced, stored in a retrieval system or transmitted in any form or by any means, mechanical photocopying, photographing, scanning, recording or otherwise without the prior written permission of the publisher. Please refer to Disclaimer at page no. 219 for the use of this publication.

Printed in India

Contents

No.	Particulars	Page No.
	Introduction	
1	Assembly Constituency - (Vidhan Sabha) at a Glance Features of Assembly as per Delimitation Commission of India (2008)	1-2
	Location and Political Maps	
2	Location Map Boundaries of Assembly Constituency - (Vidhan Sabha in District Boundaries of Assembly Constituency under Parliamentary Constituency - (Lok Sabha) Town & Village-wise Winner Parties- 2024-PE, 2024-AE, 2019-PE, 2019-AE, 2014-PE and 2014-AE	3-10
	Administrative Setup (2011)	
3	District Sub-district Towns Villages Inhabited Villages Uninhabited Villages Village Panchayat Intermediate Panchayat	11-27
	Demographics (2011)	
4	Population Households Rural/Urban Population Towns and Villages by Population Size Sex Ratio (Total & 0-6 Years) Religious Population Social Population Literacy Rate	28-29
	Electoral Features	
5	Important Dates of Last Elections Held Electors by Gender Service Electors Voters Voters Turnout Polling Stations & Average Number of Electors per Polling Station Electors by Age Group Present Elected Representatives	30-35
	Historical Summary Election Results	
6	Vote Share of Major Parties Winning Margin (Number & Percentage Polarity of Parties Summary Result of Assembly Segment of Parliamentary Elections 2024, 2019, 2014, 2009, 2004 and 1999 Summary Result of Assembly Elections 2024, 2019, 2014, 2009, 2004, 1999, 1995, 1990, 1985, 1980, 1978, 1972, 1967 and 1962	36-57
	Polling Station Level Election Results	
7	Name and Number of Polling Station 2024-PE, 2024-AE, 2019-PE, 2019-AE, 2014-PE and 2014-AE Polling Station-wise Electors, Voters & Voters Turnout 2024-PE, 2024-AE, 2019-PE, 2019-AE, 2014-PE and 2014-AE Polling Station wise Elections Results 2024-PE, 2024-AE, 2019-PE, 2019-AE, 2014-PE & 2014-AE	58-197
	Share of Assembly Constituency	
8	Share of Assembly Constituency - (Vidhan Sabha) in State, District and Parliamentary Constituency - (Lok Sabha)	198
	Socio-Economic Amenities (2011)	
9	Access to Administrative Units Agricultural, Manufacturing and Industrial Commodities Demographic Indicators Education Health & Manpower Drinking Water Supply Sanitation Entertainment and Recreations Infrastructure Power Food Allocation Distribution and Marketing of Agriculture Commodities Infrastructure Transport and Road Infrastructure Communication Banking and Financial Services Land Use Irrigation Source	200-214
10	Abbreviation & Sources	216-217
11	Disclaimer	219

Location & Political Map



Administrative Setup

List of Village Panchayat & Intermediate Panchayat (Block) Name - 2011

Village Name	Village Panchayat Name	Intermediate Panchayat Name
Adgaon	-	Shrivardhan
Adghar	-	Mangaon
Adi Thakur	Rohini	Mhasla
Adimahad Khadi	Adimahad Lhadi	Mhasla
Adnale	Kakad Shet	Tala
Agarwada	Waravatne	Mhasla
Ambeli	Truna	Tala
Ambet	Ambet	Mhasla
Amdoshi	Pen Tale	Mangaon
Arathi	Arathi	Shrivardhan
Ashtami	Pingalsai	Roha
Asuf	-	Shrivardhan
Bagmandale	Bagmandale	Shrivardhan
Bamanghar	Tala	Tala
Bamnoli	Bamnoli	Mangaon
Bandwadi	Togdi	Mhasla
Banoti	Revali	Mhasla
Bapavali	-	Shrivardhan
Bapavan	Galasure	Shrivardhan
Barpe	Mahagaon	Tala
Barshet	Wali	Roha
Belghar	Charai	Tala
Bhabat	Kolvat	Mhasla
Bhadav	Mangaon	Mangaon
Bhalagaon	Bhalagion	Roha
Bhanang	Bhanang	Tala
Bhanang Kond	Bhanang	Tala
Bharadkhed	-	Shrivardhan
Bhardoli	-	Shrivardhan

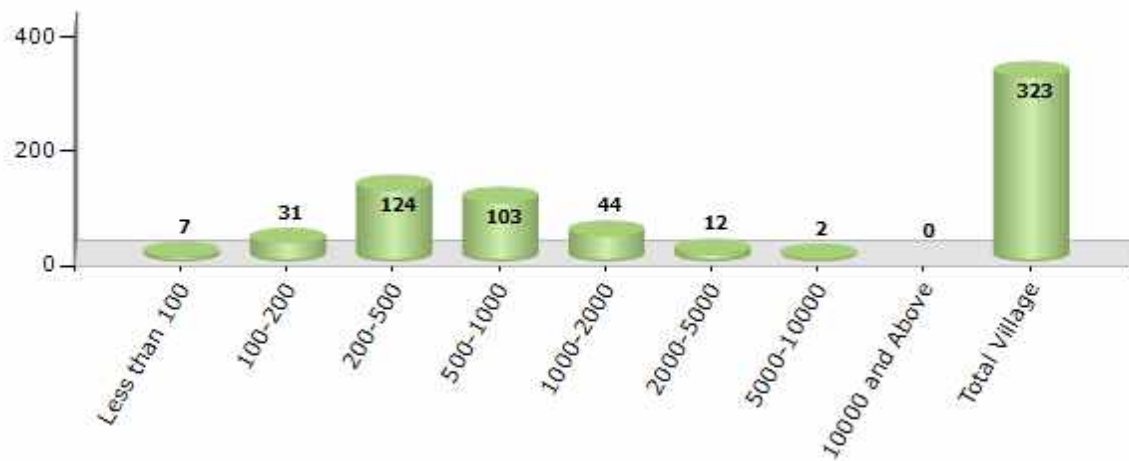
Contd....

Demographics

Number of Villages by Population Size - 2011

Less than 100	100-200	200-500	500-1000	1000-2000	2000-5000	5000-10000	10000 and Above	Total Village
7	31	124	103	44	12	2	0	323

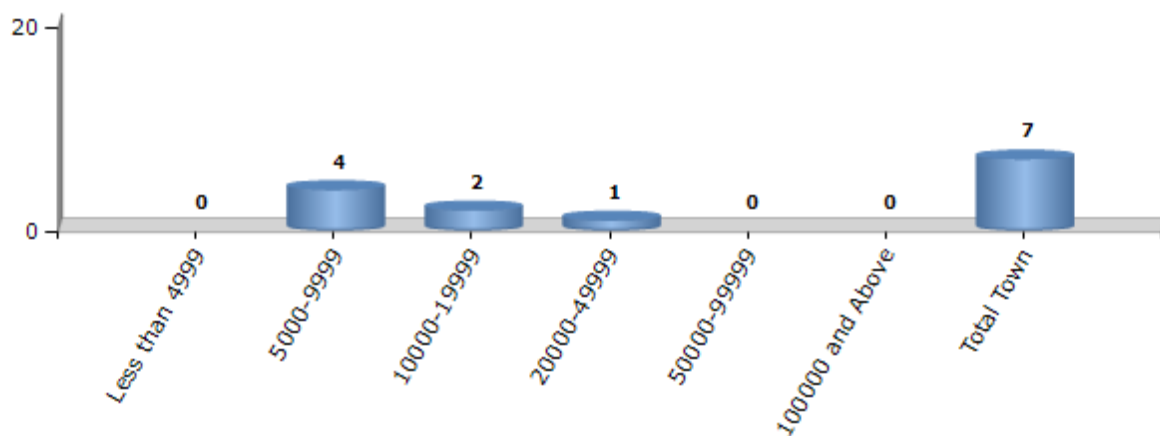
Number of Villages by Population Size - 2011



Number of Towns by Population Size - 2011

Less than 4999	5000-9999	10000-19999	20000-49999	50000-99999	100000 and Above	Total Town
0	4	2	1	0	0	7

Number of Towns by Population Size - 2011

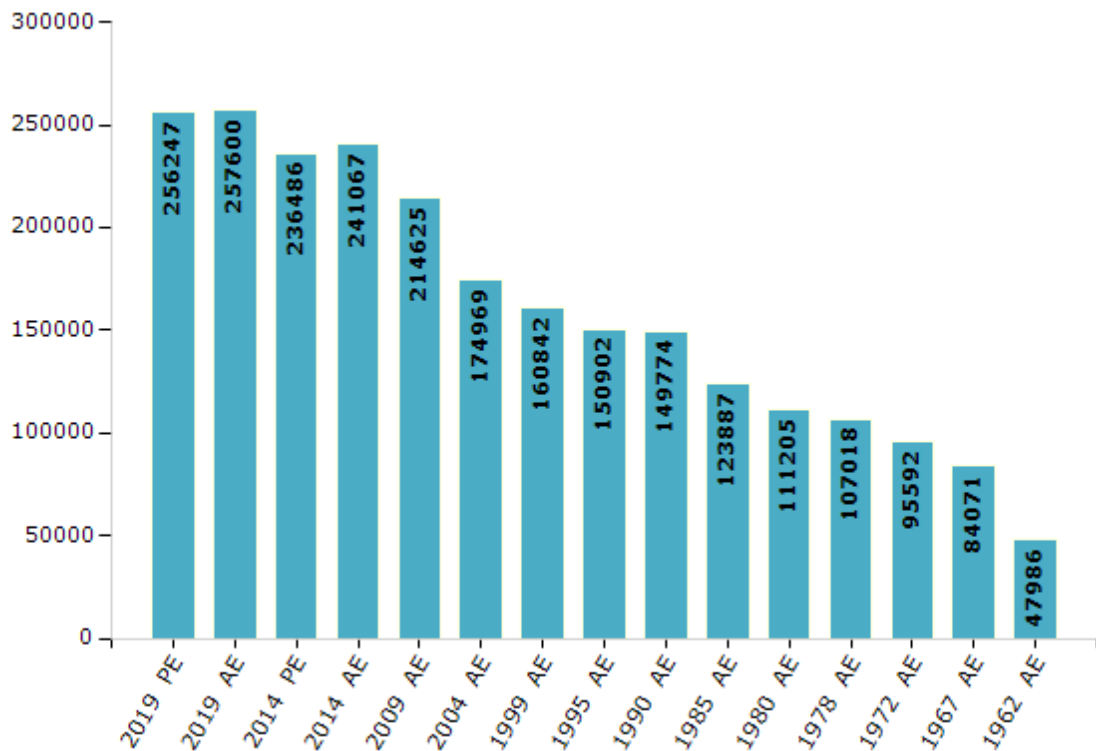


Electoral Features

Electors by Male & Female

Year	Male	Female	Others	Total	Year	Male	Female	Others	Total
2019 PE	125494	130753	0	256247	1999 AE	70379	90463	-	160842
2019 AE	126165	131435	0	257600	1995 AE	64790	86112	-	150902
2014 PE	115782	120704	0	236486	1990 AE	67459	82315	-	149774
2014 AE	-	-	-	241067	1985 AE	51663	72224	-	123887
2009 PE	-	-	-	-	1980 AE	44988	66217	-	111205
2009 AE	100771	113854	-	214625	1978 AE	43270	63748	-	107018
2004 PE	-	-	-	-	1972 AE	40102	55490	-	95592
2004 AE	79637	95332	-	174969	1967 AE	-	-	-	84071
1999 PE	-	-	-	-	1962 AE	-	-	-	47986

Number of Electors



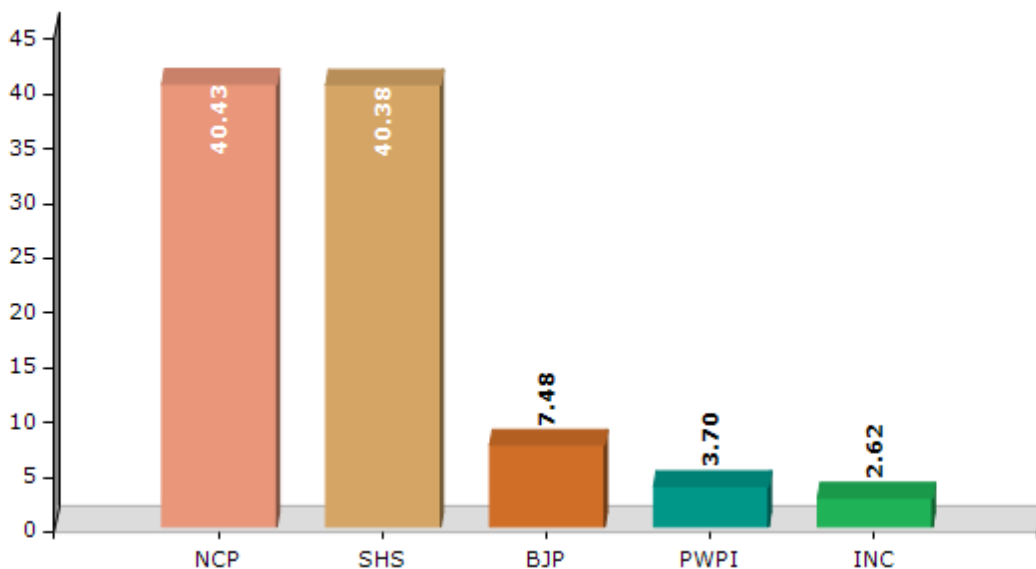
Note : AE : Assembly Election, PE : Assembly Segment of Parliamentary Election

Historical Summary Election Results

Summary Result of Assembly Election - 2014

Candidate Name	Party	Votes	Votes %
Avdhoot Anil Tatkare	NCP	61038	40.43
Ravindra Ramji Munde	SHS	60961	40.38
Krushna Pandurang Kobnak	BJP	11295	7.48
Aslam Ibrahim Raut	PWPI	5585	3.7
Uday Bhivaji Kathe	INC	3960	2.62
Maulana Danish Naeem Lambe	BMUP	1953	1.29
Santosh Tanaji Pawar	IND	1014	0.67
Gaikwad Sanghraj Pandurang	BSP	768	0.51
Sunil Sham Tatkare	IND	525	0.35
Faisal Abdul Aziz Popere	IND	294	0.19
	NOTA	3562	2.36

Votes Percentage of Top Parties - 2014



Polling Station Level Election Results

Number and Name of Polling Stations (PS) (2019 AE)

Number of Polling Stations	Name of Polling Stations	Number of Polling Stations	Name of Polling Stations
1	R.Z.P. Primary Marathi School Tareghar	22	R.Z.P. Primary Marathi School Dhatav Old Building East Side Room No.4
2	R.Z.P. Primary Marathi School Khari Purvekadil Room No.. 2	23	R.Z.P. Primary Marathi School Dhatav Old Building East Side Room No.5
3	Roha Nagar Parishad Primary Marathi School Ashtami (Pandurang Shastri Aathawale School) South Side Room No.. 2	24	R.Z.P. Primary Marathi School Dhatav New Building North Side Room No.2
4	Roha Nagar Parishad Primary Marathi School Ashtami (Pandurang Shastri Aathawale School) Uttare Kadil Room No.. 3	25	R.Z.P. Primary Marathi School Dhatav New Building North Side Room No.3
5	Roha Nagar Parishad Primarry Urdu School No. . 5 Ashtami Dakshine Kadil Room No.. 2	26	R.Z.P. Primary Marathi School Nivi
6	Roha Nagar Parishad Primarry Marathi School Nehru Nagar School No.. 8 New Building	27	R.Z.P. Primary Marathi School Nivi Thakurwadi
7	Roha Nagar Parishad Primarry Marathi School Gorobanagar Room No.. 1	28	R.Z.P. Primary Marathi School Bhuvaneshvar (Near Niralon Colony) Room No.1
8	Roha Nagar Parishad Primarry Marathi School Gorobanagar Room No..2	29	R.Z.P. Primary Marathi School Bhuvaneshwar (Near Niralon Colony) Room No.2
9	Roha Nagar Parishad Primarry Marathi School Nehru Nagar School No.. 8 Pashchimekadil	30	Government Godawn Bhuvaneshvar North Side Shed (West)
10	Roha Nagar Parishad Primarry Marathi School Nehru Nagar School No.. 8 South Side	31	Government Godawn Bhuvaneshvar North Side Shed (East)
11	Roha Nagar Parishad Dagadi Building Room No.. 2	32	R.Z.P. Primary Marathi Boys School Varase North Side Room No.1
12	Roha Nagar Parishad Dagadi Building	33	R.Z.P. Primary Marathi Boys School Varase North Side Room No.2
13	Roha Nagar Parishad Mangalavadi Primarry Marathi School No.. 10 Room No.. 1	34	R.Z.P. Primary Marathi Boys School Varase South Side Room No.3
14	Roha Nagar Parishad Mangalavadi Primarry Marathi School No.. 10 Room No.. 3	35	R.Z.P. Primary Marathi Boys School Varase South Side Room No. 4
15	Roha Nagar Parishad Mangalavadi Primarry Marathi School No.. 10 Room No.2	36	R.Z.P. Primary Marathi School Varathi
16	Roha Nagar Parishad C. D. Deshmukh Mulichi School Room No.. 1	37	R.Z.P. Primary Marathi School Tambadi Bk.
17	Roha Nagar Parishad Primarry Urdu School Room No.. 1	38	R.Z.P. Primary Marathi School Talaghar
18	Roha Nagar Parishad Primarry Urdu School Room No.. 2	39	R.Z.P. Primary Marathi School Baeraghar
19	Roha Nagar Parishad Primarry Urdu School Room No.. 3	40	R.Z.P. Primary Marathi School Vashi
20	R.Z.P. Primary Marathi School Killa Room No.3	41	R.Z.P. Primary Marathi School Karivane
21	R.Z.P. Primary Marathi School Killa West Side Roomno.2	42	R.Z.P. Primary Marathi School Landhar

Contd....

Polling Station Level Election Results

Polling Station-wise Votes Secured by Overall Top Five Parties in Shrivardhan Assembly in Assembly Election (AE) under Raigad Parliamentary Constituency in Maharashtra (2019)

Number of Polling Station	Winner - Aditi Sunil Tatkare (NCP)	Runner-up - Vinod Ramchandra Ghosalkar (SHS)	3rd - Pawar Dnyandeo Maruti (IND)	4th - Sanjay Balkrishna Gaikwad (MNS)	5th - Santosh Tanaji Pawar (IND)	NOTA	Other	Total Votes Secured
36	123	129	1	1	4	14	6	278
37	173	117	1	7	3	5	1	307
38	442	312	1	1	8	23	9	796
39	268	100	0	1	3	8	2	382
40	270	313	1	1	3	8	5	601
41	159	79	0	1	5	1	9	254
42	309	192	0	2	9	5	0	517
43	90	101	0	1	2	2	2	198
44	13	101	0	1	2	2	7	126
45	152	31	0	1	0	4	12	200
46	316	293	0	4	4	17	7	641
47	428	100	0	2	4	31	13	578
48	266	170	0	2	2	12	0	452
49	233	191	1	0	8	5	3	441
50	529	120	0	3	0	33	15	700
51	137	66	1	1	1	5	1	212
52	139	47	1	1	5	10	10	213
53	396	201	9	18	12	12	9	657
54	266	150	2	11	3	2	0	434
55	277	237	4	18	4	13	12	565
56	300	274	2	1	3	8	19	607
57	179	55	0	4	0	2	0	240
58	180	116	0	7	0	5	4	312
59	172	69	3	2	0	11	4	261
60	153	127	0	0	2	4	7	293
61	482	297	0	7	3	20	17	826
62	212	249	0	1	9	21	26	518
63	247	176	0	2	3	14	7	449
64	373	185	0	0	2	17	10	587
65	121	44	1	1	4	9	4	184
66	257	168	0	3	8	5	6	447
67	366	27	0	8	0	16	18	435
68	218	175	1	2	7	21	17	441
69	178	118	0	2	5	3	14	320
70	125	86	0	0	0	3	1	215

Contd....

Polling Station Level Election Results

Winner, Runner-up and 3rd Party Position & Winning Margin According to Polling Stations in Shrivardhan Assembly in Assembly Election (AE) under Raigad Parliamentary Constituency in Maharashtra (2019)

Polling Station Number	Winner Party	Winner Votes (%)	Runner-up Party	Runner-up Votes (%)	Winning Margin Votes (%)	Third Party	Third Party Votes (%)	Other Votes (%)
71	NCP	287 (66.28)	SHS	82 (18.94)	205 (47.34)	IND (PDM)	33 (7.62)	31 (7.16)
72	SHS	298 (50.59)	NCP	236 (40.07)	62 (10.52)	MNS	21 (3.57)	34 (5.77)
73	SHS	181 (51.57)	NCP	150 (42.74)	31 (8.83)	IND (PDM)	5 (1.42)	15 (4.27)
74	NCP	156 (49.06)	SHS	144 (45.28)	12 (3.78)	BSP	6 (1.89)	12 (3.77)
75	SHS	140 (50.36)	NCP	103 (37.05)	37 (13.31)	BSP	7 (2.52)	28 (10.07)
76	NCP	498 (88.93)	SHS	26 (4.64)	472 (84.29)	MNS	3 (0.54)	33 (5.89)
77	NCP	202 (47.75)	SHS	163 (38.53)	39 (9.22)	IND (STP)	13 (3.07)	45 (10.64)
78	NCP	221 (52.62)	SHS	149 (35.48)	72 (17.14)	IND (BNK)	16 (3.81)	34 (8.1)
79	NCP	312 (67.83)	SHS	97 (21.09)	215 (46.74)	IND (BNK)	18 (3.91)	33 (7.17)
80	NCP	269 (50.95)	SHS	221 (41.86)	48 (9.09)	IND (STP)	5 (0.95)	33 (6.25)
81	NCP	232 (65.72)	SHS	75 (21.25)	157 (44.47)	IND (BNK)	10 (2.83)	36 (10.2)
82	NCP	291 (65.39)	SHS	113 (25.39)	178 (40)	IND (BNK)	8 (1.8)	33 (7.42)
83	NCP	305 (68.69)	SHS	96 (21.62)	209 (47.07)	IND (BNK)	14 (3.15)	29 (6.53)
84	SHS	84 (51.22)	NCP	63 (38.41)	21 (12.81)	IND (GBW)	6 (3.66)	11 (6.71)
85	NCP	310 (70.14)	SHS	92 (20.81)	218 (49.33)	IND (DNL)	12 (2.71)	28 (6.33)
86	NCP	361 (46.28)	SHS	338 (43.33)	23 (2.95)	IND (STP)	22 (2.82)	59 (7.56)
87	NCP	335 (80.53)	SHS	31 (7.45)	304 (73.08)	IND (DAMAA)	16 (3.85)	34 (8.17)
88	NCP	256 (57.66)	SHS	150 (33.78)	106 (23.88)	IND (STP)	10 (2.25)	28 (6.31)
89	NCP	248 (58.22)	SHS	106 (24.88)	142 (33.34)	IND (GBW)	16 (3.76)	56 (13.15)
90	NCP	93 (49.21)	SHS	91 (48.15)	2 (1.06)	MNS	3 (1.59)	2 (1.06)
91	NCP	212 (67.52)	SHS	67 (21.34)	145 (46.18)	IND (PDM)	9 (2.87)	26 (8.28)
92	NCP	145 (45.74)	SHS	127 (40.06)	18 (5.68)	IND (PDM)	11 (3.47)	34 (10.73)
93	NCP	197 (60.62)	SHS	112 (34.46)	85 (26.16)	MNS	3 (0.92)	13 (4)
94	NCP	172 (49.57)	SHS	132 (38.04)	40 (11.53)	IND (BNK)	14 (4.03)	29 (8.36)
95	NCP	209 (47.72)	SHS	198 (45.21)	11 (2.51)	MNS	8 (1.83)	23 (5.25)
96	NCP	149 (48.85)	SHS	133 (43.61)	16 (5.24)	BMUP	5 (1.64)	18 (5.9)
97	NCP	360 (49.32)	SHS	317 (43.42)	43 (5.9)	MNS	11 (1.51)	42 (5.75)
98	NCP	346 (48.87)	SHS	305 (43.08)	41 (5.79)	IND (STP)	11 (1.55)	46 (6.5)
99	NCP	357 (61.66)	SHS	185 (31.95)	172 (29.71)	MNS	6 (1.04)	31 (5.35)
100	SHS	348 (71.9)	NCP	87 (17.98)	261 (53.92)	BSP	15 (3.1)	34 (7.02)
101	NCP	350 (78.48)	SHS	48 (10.76)	302 (67.72)	IND (DDM)	15 (3.36)	33 (7.4)
102	NCP	161 (50.47)	SHS	118 (36.99)	43 (13.48)	IND (DDM)	12 (3.76)	28 (8.78)
103	SHS	243 (44.75)	NCP	242 (44.57)	1 (0.18)	MNS	10 (1.84)	48 (8.84)
104	SHS	195 (46.99)	NCP	181 (43.61)	14 (3.38)	MNS	20 (4.82)	19 (4.58)
105	NCP	246 (47.58)	SHS	241 (46.62)	5 (0.96)	MNS	11 (2.13)	19 (3.68)

Contd....

Socio-Economic Amenities - Rural

Access to Education Facilities

Particulars	Number of Villages (% of Population)				
	Available	Not Available	If Not Available (Distance of Nearest Facility)		
			A	B	C
Govt. Primary School	316 (99)	7 (1)	2 (0)	4 (0)	0 (0)
Private Primary School	9 (12)	314 (88)	1 (0)	0 (0)	0 (0)
Govt. Middle School	141 (69)	182 (31)	117 (20)	26 (5)	20 (3)
Private Middle School	9 (13)	314 (87)	14 (2)	3 (0)	0 (0)
Govt. Secondary School	32 (27)	291 (73)	122 (26)	46 (10)	59 (18)
Private Secondary School	16 (15)	307 (85)	36 (8)	12 (2)	3 (1)
Govt. Senior Secondary School	5 (8)	318 (92)	47 (13)	93 (26)	109 (27)
Private Senior Secondary School	3 (4)	320 (96)	15 (10)	21 (4)	30 (8)
Govt. Arts and Science Degree College	0 (0)	323 (100)	31 (9)	87 (26)	145 (48)
Private Arts and Science Degree College	0 (0)	323 (100)	10 (3)	17 (5)	33 (8)
Govt. Engineering College	0 (0)	323 (100)	6 (2)	12 (3)	264 (79)
Private Engineering College	0 (0)	323 (100)	1 (0)	1 (0)	39 (16)
Govt. Medicine College	0 (0)	323 (100)	1 (0)	0 (0)	314 (97)
Private Medicine College	0 (0)	323 (100)	3 (1)	0 (0)	5 (2)
Govt. Management Institute	0 (0)	323 (100)	1 (0)	0 (0)	314 (97)
Private Management Institute	0 (0)	323 (100)	3 (1)	0 (0)	5 (2)
Govt. Polytechnic	0 (0)	323 (100)	9 (4)	11 (3)	190 (60)
Private Polytechnic	0 (0)	323 (100)	2 (0)	4 (1)	107 (32)
Govt. Vocational Training School/ITI	1 (2)	322 (98)	21 (8)	79 (22)	215 (67)
Private Vocational Training School/ITI	0 (0)	323 (100)	0 (0)	5 (1)	2 (0)
Govt. Non Formal Training Centre	0 (0)	323 (100)	7 (2)	24 (7)	288 (90)
Private Non Formal Training Centre	0 (0)	323 (100)	0 (0)	1 (0)	3 (1)
Govt. School For Disabled	0 (0)	323 (100)	12 (4)	1 (1)	298 (91)
Private School For Disabled	0 (0)	323 (100)	8 (3)	0 (0)	4 (1)
Government Others	0 (0)	323 (100)	0 (0)	0 (0)	0 (0)
Private Others	44 (12)	279 (88)	0 (0)	0 (0)	0 (0)

Note : Distance A : Less than 5 km; B : Between 5-10 km; C : 10+ km.; Source : Data Analysis is based on 2011 Census.

DISCLAIMER

The Terms of Use and Disclaimer of Datanet India Private Limited (hereinafter referred to as "Datanet") for use of this analysis report of **Shrivardhan Assembly Constituency (Shrivardhan Vidhan Sabha)** :-

1. **Assembly Factbook™** is a Registered Trade Mark owned by Datanet.
2. All the maps are sketched and graphical representation only and have not been drawn to the scale and also not to represent the actual geographical area or boundary of the unit.
3. The data for the aforesaid analysis is based on authentic sources and has been culled from the various publications of Census, CSO and NSSO for district and block level data, various central and state government departments, Central & State Elections Commissions and the concerned Returning Officers' releases, Electoral Rolls, Election results and allied publications, internal assessment, surveys, estimates and analysis. Therefore, certain adjustment of data at micro level may have been done to arrive closer to the macro data.
4. Data have been provided on an "As Is" and "As AVAILABLE" basis
5. The colours shown in the maps or diagram and charts of a particular party, alliance or AC are indicative and do not represent them.
6. This publication which includes maps, sheets, graphs and data would be the property under copyright of Datanet only. The user may use these for its internal study, analysis and research purposes. It's public display, re-selling or any commercial uses by the user are not allowed.
7. Datanet has taken due care and caution in compilation and processing of data and allied information, but does not guarantee the accuracy, adequacy or completeness of any information/analysis and will be not responsible for any errors or omissions or for the results obtained from the use of such information/analysis.
8. All the contents for the publication have been culled from various authentic sources and Datanet reasonably believes such sources to be reliable, but does not make any representations, express or implied as to the accuracy or fitness of use of such information. The information or contents of the information/analysis do not constitute advice and should not be relied upon in making (or refraining from making) any decision. Any reliance placed upon the information provided by Datanet is the sole responsibility and strictly at the user's risk.
9. In no event will Datanet be liable for any damages (including, without limitation, damages for loss of business projects, or loss of profits) arising in contract, tort or otherwise from the use of or inability to use any of its contents, or from any action taken (or refrained from being taken) as a result of using the analysis or any of its contents. Datanet its directors, owners, editors, officials, employees, distributor and agents or any associate will not be liable for any errors in the information contained or any consequences arising from the use of the contents of the provided information/analysis.
10. If any provision of these terms and conditions is held invalid or illegal or unenforceable for any reason by any court of competent jurisdiction, such provision shall be severed and the remainder of provisions of the terms and conditions shall continue in full force and effect as if the Term of Use had been executed with the invalid, illegal or unenforceable provision eliminated.
11. If there are any discrepancies in the information provided, please bring it to attention of Datanet for suitable rectification measures.

**Buy Online This Complete Book At
Datanet India eBooks Store**

www.indiastatpublications.com

or go directly at

[http://www.indiastatpublications.com/
Assembly_factbook/Maharashtra/Raigad/ Shrivardhan](http://www.indiastatpublications.com/Assembly_factbook/Maharashtra/Raigad/Shrivardhan)

 **indiastat**elections

ISBN : 978-93-5293-351-8



9 789352 933518