



Maharashtra

Assembly Factbook™

Hingna Assembly Constituency



Key Electoral Data of Hingna
Assembly Constituency (Vidhan Sabha)

Maharashtra
Assembly FactbookTM
Hingna Assembly Constituency



Hingna Vidhan Sabha

Editor & Director

Dr. R.K. Thukral

Research Editor

Dr. Shafeeq Rahman

Compiled, Researched and Published by Datanet India Pvt. Ltd.

D-100, 1st Floor,

Okhla Industrial Area, Phase-I,
New Delhi- 110020.

Ph.: 91-11- 43580781-84

Email : support@indiastatpublications.com

Website : www.indiastatelections.com

Online Book Store :

www.indiastatpublications.com

Report No. : AFB/MH-050-0125

ISBN : 978-93-5293-226-9

First Edition : January, 2018

Eighth Updated Edition : January, 2025

Price : Rs.11500/-

US\$ 310

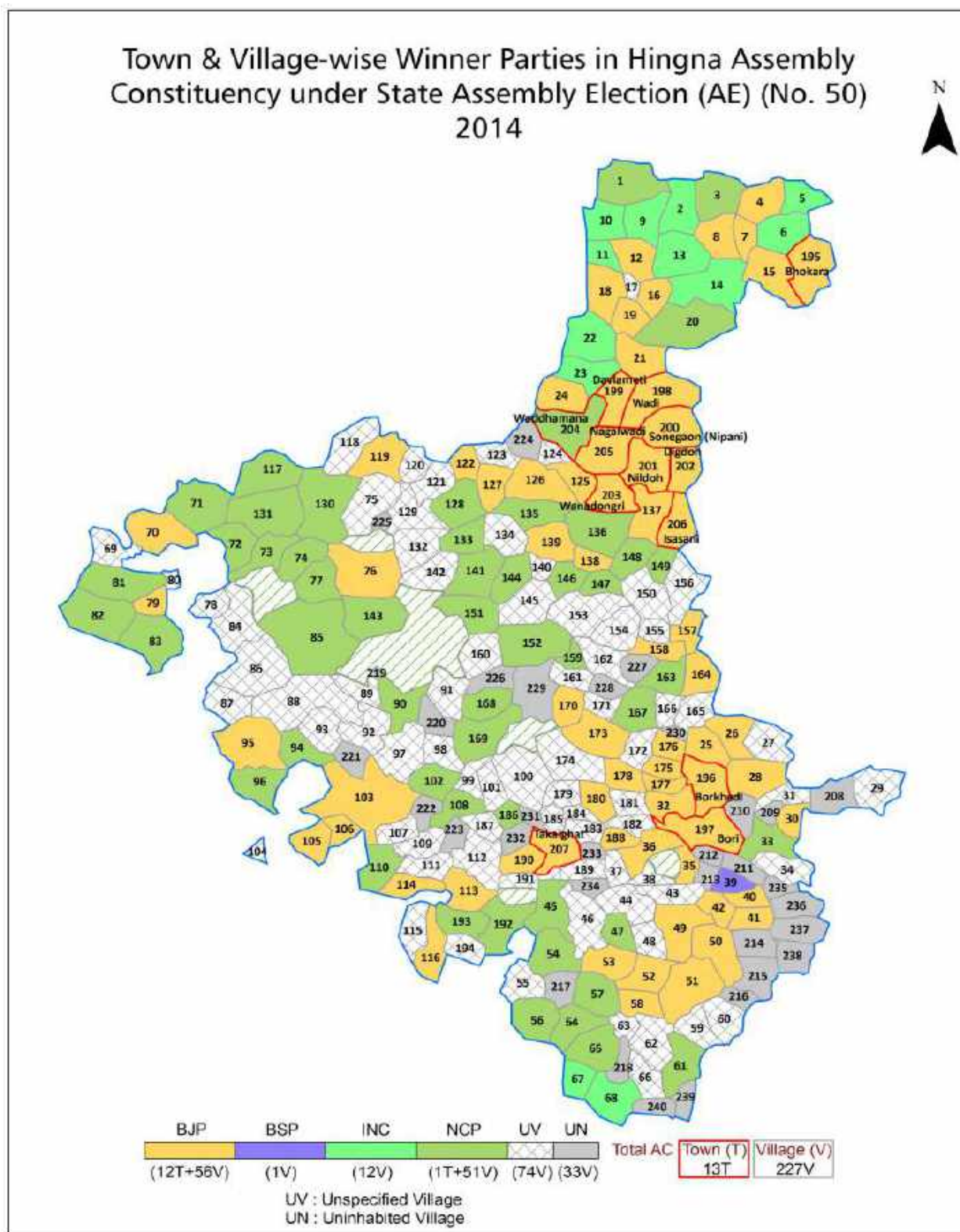
© Datanet India Pvt. Ltd.

All rights reserved. No part of this book may be reproduced, stored in a retrieval system or transmitted in any form or by any means, mechanical photocopying, photographing, scanning, recording or otherwise without the prior written permission of the publisher. Please refer to Disclaimer at page no. 225 for the use of this publication.

Printed in India

No.	Particulars	Page No.
	Introduction	
1	Assembly Constituency - (Vidhan Sabha) at a Glance Features of Assembly as per Delimitation Commission of India (2008)	1-2
	Location and Political Maps	
2	Location Map Boundaries of Assembly Constituency - (Vidhan Sabha in District Boundaries of Assembly Constituency under Parliamentary Constituency - (Lok Sabha) Town & Village-wise Winner Parties- 2024-PE, 2024-AE, 2019-PE, 2019-AE, 2014-PE and 2014-AE	3-10
	Administrative Setup (2011)	
3	District Sub-district Towns Villages Inhabited Villages Uninhabited Villages Village Panchayat Intermediate Panchayat	11-21
	Demographics (2011)	
4	Population Households Rural/Urban Population Towns and Villages by Population Size Sex Ratio (Total & 0-6 Years) Religious Population Social Population Literacy Rate	22-23
	Electoral Features	
5	Important Dates of Last Elections Held Electors by Gender Service Electors Voters Voters Turnout Polling Stations & Average Number of Electors per Polling Station Electors by Age Group Present Elected Representatives	24-29
	Historical Summary Election Results	
6	Vote Share of Major Parties Winning Margin (Number & Percentage Polarity of Parties Summary Result of Assembly Segment of Parliamentary Elections 2024, 2019, 2014 and 2009 Summary Result of Assembly Elections 2024, 2019, 2014 and 2009	30-39
	Polling Station Level Election Results	
7	Name and Number of Polling Station 2024-PE, 2024-AE, 2019-PE, 2019-AE, 2014-PE and 2014-AE Polling Station-wise Electors, Voters & Voters Turnout 2024-PE, 2024-AE, 2019-PE, 2019-AE, 2014-PE and 2014-AE Polling Station wise Elections Results 2024-PE, 2024-AE, 2019-PE, 2019-AE, 2014-PE & 2014-AE	40-203
	Share of Assembly Constituency	
8	Share of Assembly Constituency - (Vidhan Sabha) in State, District and Parliamentary Constituency - (Lok Sabha)	204
	Socio-Economic Amenities (2011)	
9	Access to Administrative Units Agricultural, Manufacturing and Industrial Commodities Demographic Indicators Education Health & Manpower Drinking Water Supply Sanitation Entertainment and Recreations Infrastructure Power Food Allocation Distribution and Marketing of Agriculture Commodities Infrastructure Transport and Road Infrastructure Communication Banking and Financial Services Land Use Irrigation Source	206-220
10	Abbreviation & Sources	222-223
11	Disclaimer	225

Location & Political Map



Administrative Setup

List of Village Panchayat & Intermediate Panchayat (Block) Name - 2011

Village Name	Village Panchayat Name	Intermediate Panchayat Name
Adegaon	Adegaon	Hingna
Agargaon	Dabha	Hingna
Ajangaon	Ghodeghat	Hingna
Alagondi	Alagondi	Nagpur(Rural)
Ambazari	Degma .Kh	Hingna
Amgaon	Amgaon	Hingna
Ashta	Ashta	Nagpur(Rural)
Ashti	Borgaon	Nagpur(Rural)
Asola	Sawangi	Hingna
Bailwada	Bailwada	Nagpur(Rural)
Bamhani	Bamhani	Nagpur(Rural)
Bhansoli	Khadaki	Hingna
Bhansuli	Haladgaon	Hingna
Bhartwada	Bhartwada	Nagpur(Rural)
Bhivkund	Mandavghorad	Hingna
Bibi	Sawali	Hingna
Bid-borgaon	Savangi	Hingna
Bid-ganeshpur	Takalghat	Hingna
Bodhala	Chicholi	Nagpur(Rural)
Borgaon	Borgaon	Nagpur(Rural)
Borkhedi	Borkhedi	Nagpur(Rural)
Bothali	Bothali	Nagpur(Rural)
Brahmanwada	Brahmanwada	Nagpur(Rural)
Chakkikhapa	Lonare	Nagpur(Rural)
Chauki	Sawali	Hingna
Chichkotha	Sonegaon (Lodhi)	Nagpur(Rural)
Chicholi	Chicholi	Nagpur(Rural)
Chicholi	Chicholi	Hingna
Chimanzari	Alagondi	Nagpur(Rural)

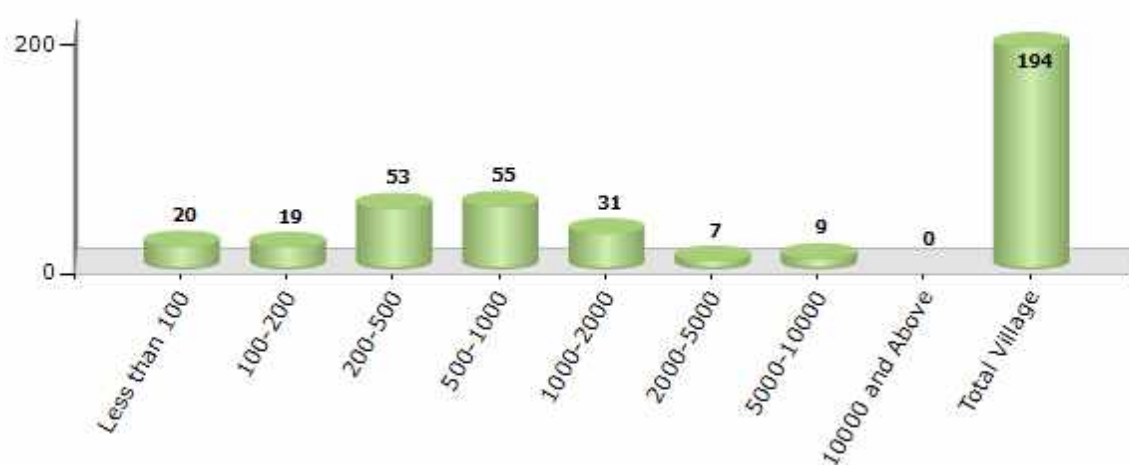
Contd....

Demographics

Number of Villages by Population Size - 2011

Less than 100	100-200	200-500	500-1000	1000-2000	2000-5000	5000-10000	10000 and Above	Total Village
20	19	53	55	31	7	9	0	194

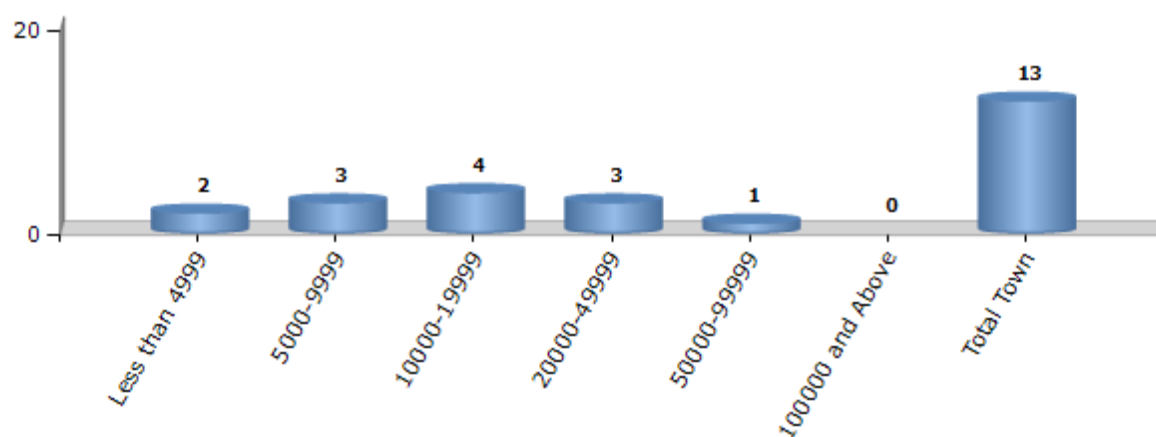
Number of Villages by Population Size - 2011



Number of Towns by Population Size - 2011

Less than 4999	5000-9999	10000-19999	20000-49999	50000-99999	100000 and Above	Total Town
2	3	4	3	1	0	13

Number of Towns by Population Size - 2011

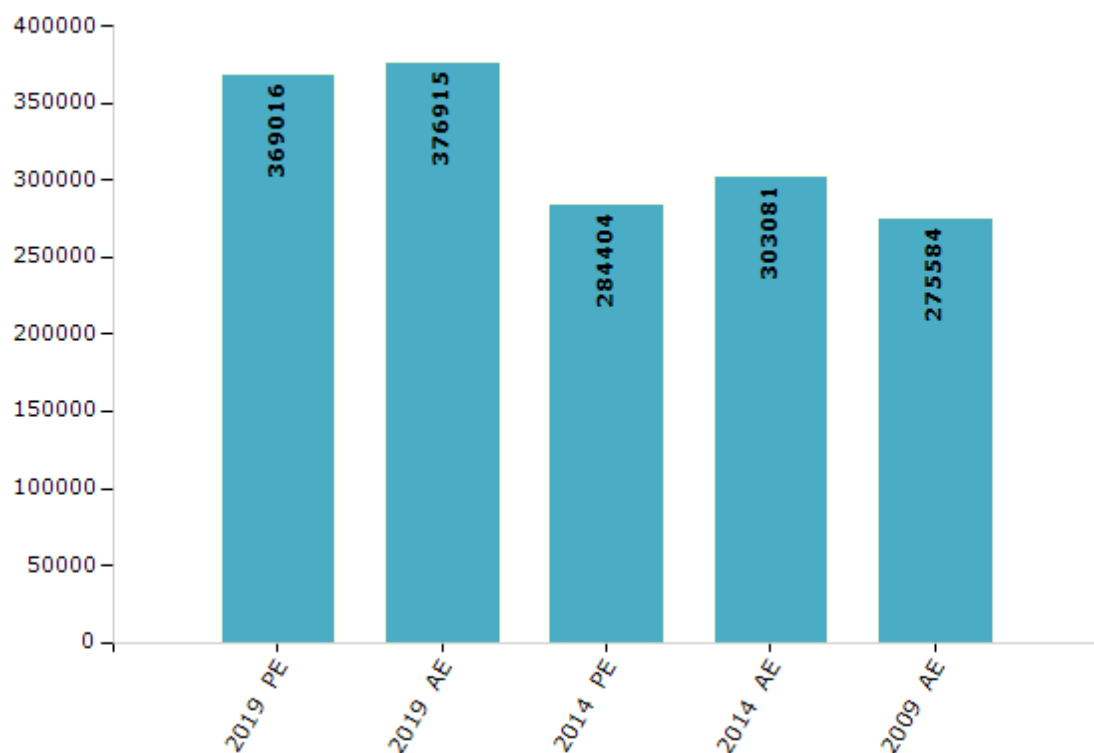


Electoral Features

Electors by Male & Female

Year	Male	Female	Others	Total	Year	Male	Female	Others	Total
2019 PE	194677	174325	14	369016	1999 AE	-	-	-	-
2019 AE	198709	178192	14	376915	1995 AE	-	-	-	-
2014 PE	153702	130694	8	284404	1990 AE	-	-	-	-
2014 AE	163290	139783	8	303081	1985 AE	-	-	-	-
2009 PE	-	-	-	-	1980 AE	-	-	-	-
2009 AE	148540	127044	-	275584	1978 AE	-	-	-	-
2004 PE	-	-	-	-	1972 AE	-	-	-	-
2004 AE	-	-	-	-	1967 AE	-	-	-	-
1999 PE	-	-	-	-	1962 AE	-	-	-	-

Number of Electors



Note : AE : Assembly Election, PE : Assembly Segment of Parliamentary Election

Historical Summary Election Results

Summary Result of Assembly Election - 2014

Candidate Name	Party	Votes	Votes %
Meghe Sameer Dattatraya	BJP	84139	41.99
Bang Rameshchandra Gopikisan	NCP	60981	30.44
Kunda Shyamdeo Raut	INC	20573	10.27
Bhadant Mahapant	BSP	19450	9.71
Prakashbhau Jadhao	SHS	6997	3.49
Com Kale Shyam	CPI	1711	0.85
Dinesh Tarachand Bansod	RPiE	1298	0.65
Kishor (Narendra) Vinayakrao Saraykar	MNS	1075	0.54
Chamdeo Tukaram Aataram	GGP	821	0.41
Moon Rahul Vithoba	IND	614	0.31
Sidharth Akhaduji Bodile	APoI	597	0.3
Anita Nagdigambar Tekam	IND	295	0.15
Shelke Raghunath Shankarrao	ARP	261	0.13
Gurudas Uddhaorao Bawne	IND	252	0.13
Rajesh Navalkishor Thakur	IND	229	0.11
Nandlal Kisanrao Mahulikar	BBM	188	0.09
Gajanan Shankarraoji Ashtankar (Advocate)	IND	173	0.09
	NOTA	709	0.35

Polling Station Level Election Results

Number and Name of Polling Stations (PS) (2019 AE)

Number of Polling Stations	Name of Polling Stations	Number of Polling Stations	Name of Polling Stations
1	Z. P. Primary School Deoli Kalbande, Room No. 1, Deolikalbande	22	Z. P. Higher Primary School Chicholi Room No. 1
2	Z. P. Primary School, Sita Khairi Room No. 1, Sitakhairi	23	Z. P. Higher Primary School Bodhala Room No. 2
3	Z. P. Primary School Digdoh Pande, Room No. 1	24	Z. P. Higher Primary School Borgaon Khurd Room No. 1
4	Z.P. Primary School, Walni, Room No. 2	25	Z. P. Higher Primary School Ashati Room No. 1
5	Z. P. Primary School Umri Wagh, Room No. 1	26	Z. P. Primary School Khandala, Room No. 1
6	Z. P. Primary School Chicholi Pathar, Room No. 1	27	Z. P. Primary School Pardi, Room No. 1
7	Z. P. Primary School Sukli Kalar, Room No. 1	28	Z. P. Higher Primary School Walni, Room No. 1
8	Z. P. Primary School Nandora, Room No. 1	29	Z. P. Higher Primary School, Brahmanwada Room No. 1
9	Z. P. Primary School Neri Mankar Room No. 1	30	Z. P. Higher Primary School Bailwada Room No. 1
10	Z. P. Primary School Neri Mankar Room No. 2	31	Z. P. Higher Primary School Gumthala Room No. 1
11	Z. P. Primary School Mangrul, Room No. 1	32	Z. P. Higher Primary School Gumthala Room No. 2
12	Z. P. Higher Primary School Suraburdi Room No. 1	33	Z. P. Higher Primary School Ghogali, Room No. 1
13	Z. P. Higher Primary School Suraburdi Room No. 2	34	Z. P. Higher Primary School Lonara, Room No. 1
14	Z. P. Primary School Drugdhamna, Romm No. 1	35	Z. P. Higher Primary School Bhokara Room No. 1
15	Z. P. Primary School Drugdhamna, Romm No. 2	36	Z. P. Higher Primary School Bhokara Room No. 1
16	Z. P. Primary School Khadgaon Room No. 1	37	Z. P. Higher Primary School Bhokara Room No. 2
17	Z. P. Primary School Khadgaon Room No. 2	38	Anganwadi (Z. P. School Pragnat), Bhokara
18	Z. P. Higher Primary School Yerla Room No.	39	Z. P. Higher Primary School Bhokara Room No. 4
19	Z. P. Higher Primary School Yerla Room No.	40	Z. P. Higher Primary School Bhokara Room No. 4
20	Z. P. Higher Primary School Yerla Room No. 2	41	Modern High School Bhokara, Room No. 1
21	Z. P. Higher Primary School Gonhi Room No. 2	42	Modern High School Bhokara, Room No. 2

Contd....

Polling Station Level Election Results

Polling Station-wise Votes Secured by Overall Top Five Parties in Hingna Assembly in Assembly Election (AE) under Ramtek Parliamentary Constituency in Maharashtra (2019)

Number of Polling Station	Winner - Meghe Sameer Dattatraya (BJP)	Runner-up - Ghodmare Vijaybabu Pandurangji (NCP)	3rd - Nitesh Jivan Jangle (VBA)	4th - Rahul Dhanraj Sontakke (BSP)	5th - Sanjay Vinayakrao Hurpate (IND)	NOTA	Other	Total Votes Secured
36	185	167	13	25	1	3	3	397
37	295	191	15	27	1	8	3	540
38	277	242	16	32	0	6	4	577
39	289	186	13	27	1	8	4	528
40	270	115	24	22	3	6	3	443
41	334	112	25	12	0	12	2	497
42	131	72	3	4	0	1	6	217
43	115	64	20	18	3	5	3	228
44	262	113	23	19	2	16	3	438
45	440	207	15	21	2	4	3	692
46	326	206	21	31	0	5	8	597
47	307	245	30	98	0	13	7	700
48	316	190	7	55	3	9	4	584
49	233	141	18	16	1	2	2	413
50	196	124	16	14	0	9	2	361
51	455	207	18	34	7	8	6	735
52	359	224	33	35	1	15	5	672
53	267	150	12	28	1	11	9	478
54	349	214	28	52	1	3	11	658
55	359	160	11	19	2	5	5	561
56	363	173	16	35	2	5	5	599
57	252	115	21	14	1	3	6	412
58	171	172	7	10	2	3	1	366
59	220	95	9	17	2	2	5	350
60	246	381	32	14	2	4	1	680
61	147	244	14	19	2	10	6	442
62	256	156	4	5	0	5	6	432
63	254	156	11	8	2	9	6	446
64	237	233	9	21	2	4	6	512
65	217	133	151	29	2	6	11	549
66	253	147	140	27	2	2	4	575
67	319	200	68	19	2	1	8	617
68	279	124	106	25	0	4	6	544
69	224	84	111	27	0	6	5	457
70	253	85	116	32	3	3	7	499

Contd....

Polling Station Level Election Results

Winner, Runner-up and 3rd Party Position & Winning Margin According to Polling Stations in Hingna Assembly in Assembly Election (AE) under Ramtek Parliamentary Constituency in Maharashtra (2019)

Polling Station Number	Winner Party	Winner Votes (%)	Runner-up Party	Runner-up Votes (%)	Winning Margin Votes (%)	Third Party	Third Party Votes (%)	Other Votes (%)
71	BJP	266 (47.58)	NCP	122 (21.82)	144 (25.76)	VBA	104 (18.6)	67 (11.99)
72	BJP	262 (53.91)	NCP	110 (22.63)	152 (31.28)	VBA	77 (15.84)	37 (7.61)
73	BJP	322 (45.22)	NCP	202 (28.37)	120 (16.85)	VBA	132 (18.54)	56 (7.87)
74	BJP	231 (50.77)	VBA	105 (23.08)	126 (27.69)	NCP	92 (20.22)	27 (5.93)
75	BJP	302 (46.53)	NCP	174 (26.81)	128 (19.72)	VBA	120 (18.49)	53 (8.17)
76	BJP	232 (41.88)	NCP	179 (32.31)	53 (9.57)	VBA	99 (17.87)	44 (7.94)
77	BJP	340 (53.21)	NCP	150 (23.47)	190 (29.74)	VBA	106 (16.59)	43 (6.73)
78	BJP	224 (34.89)	VBA	174 (27.1)	50 (7.79)	NCP	171 (26.64)	73 (11.37)
79	VBA	250 (45.96)	NCP	148 (27.21)	102 (18.75)	BJP	80 (14.71)	66 (12.13)
80	VBA	155 (36.99)	NCP	118 (28.16)	37 (8.83)	BJP	90 (21.48)	56 (13.37)
81	BJP	207 (32.5)	VBA	183 (28.73)	24 (3.77)	NCP	159 (24.96)	88 (13.81)
82	BJP	196 (32.78)	VBA	160 (26.76)	36 (6.02)	NCP	152 (25.42)	90 (15.05)
83	BJP	364 (45.84)	VBA	194 (24.43)	170 (21.41)	NCP	143 (18.01)	93 (11.71)
84	BJP	255 (34.14)	VBA	250 (33.47)	5 (0.67)	NCP	155 (20.75)	87 (11.65)
85	BJP	183 (52.89)	VBA	82 (23.7)	101 (29.19)	NCP	57 (16.47)	24 (6.94)
86	BJP	104 (49.06)	VBA	48 (22.64)	56 (26.42)	NCP	47 (22.17)	13 (6.13)
87	BJP	181 (43.83)	NCP	108 (26.15)	73 (17.68)	VBA	66 (15.98)	58 (14.04)
88	NCP	163 (36.55)	BJP	145 (32.51)	18 (4.04)	BSP	62 (13.9)	76 (17.04)
89	BJP	185 (44.47)	NCP	167 (40.14)	18 (4.33)	VBA	34 (8.17)	30 (7.21)
90	BJP	204 (46.68)	NCP	139 (31.81)	65 (14.87)	VBA	70 (16.02)	24 (5.49)
91	BJP	330 (60.89)	NCP	134 (24.72)	196 (36.17)	VBA	54 (9.96)	24 (4.43)
92	BJP	194 (40.5)	NCP	149 (31.11)	45 (9.39)	VBA	88 (18.37)	48 (10.02)
93	BJP	276 (48.25)	NCP	140 (24.48)	136 (23.77)	VBA	105 (18.36)	51 (8.92)
94	BJP	179 (52.19)	NCP	94 (27.41)	85 (24.78)	VBA	56 (16.33)	14 (4.08)
95	BJP	187 (59.74)	NCP	65 (20.77)	122 (38.97)	VBA	49 (15.65)	12 (3.83)
96	BJP	161 (52.96)	NCP	79 (25.99)	82 (26.97)	VBA	43 (14.14)	21 (6.91)
97	BJP	180 (52.94)	NCP	125 (36.76)	55 (16.18)	VBA	24 (7.06)	11 (3.24)
98	BJP	410 (64.77)	NCP	151 (23.85)	259 (40.92)	VBA	42 (6.64)	30 (4.74)
99	BJP	284 (63.11)	NCP	116 (25.78)	168 (37.33)	VBA	30 (6.67)	20 (4.44)
100	BJP	370 (59.97)	NCP	160 (25.93)	210 (34.04)	VBA	53 (8.59)	34 (5.51)
101	BJP	346 (68.79)	NCP	117 (23.26)	229 (45.53)	VBA	25 (4.97)	15 (2.98)
102	BJP	279 (63.41)	NCP	113 (25.68)	166 (37.73)	VBA	22 (5)	26 (5.91)
103	BJP	243 (59.71)	NCP	106 (26.04)	137 (33.67)	VBA	25 (6.14)	33 (8.11)
104	BJP	170 (46.45)	NCP	134 (36.61)	36 (9.84)	VBA	49 (13.39)	13 (3.55)
105	BJP	360 (53.89)	NCP	205 (30.69)	155 (23.2)	VBA	68 (10.18)	35 (5.24)

Contd....

Socio-Economic Amenities - Rural

Access to Education Facilities

Particulars	Number of Villages (% of Population)				
	Available	Not Available	If Not Available (Distance of Nearest Facility)		
			A	B	C
Govt. Primary School	168 (99)	26 (1)	25 (1)	0 (0)	0 (0)
Private Primary School	12 (25)	182 (75)	1 (0)	0 (0)	0 (0)
Govt. Middle School	79 (79)	115 (21)	49 (9)	46 (7)	0 (0)
Private Middle School	19 (33)	175 (67)	14 (3)	3 (1)	0 (0)
Govt. Secondary School	28 (49)	166 (51)	36 (12)	60 (15)	22 (5)
Private Secondary School	9 (15)	185 (85)	21 (8)	19 (7)	2 (0)
Govt. Senior Secondary School	14 (41)	180 (59)	28 (9)	63 (18)	34 (11)
Private Senior Secondary School	3 (9)	191 (91)	18 (7)	21 (8)	15 (5)
Govt. Arts and Science Degree College	0 (0)	194 (100)	8 (7)	48 (31)	79 (23)
Private Arts and Science Degree College	1 (4)	193 (96)	13 (13)	17 (14)	28 (8)
Govt. Engineering College	2 (5)	192 (95)	11 (8)	28 (17)	92 (33)
Private Engineering College	0 (0)	194 (100)	13 (11)	15 (14)	33 (12)
Govt. Medicine College	0 (0)	194 (100)	1 (0)	26 (25)	132 (48)
Private Medicine College	0 (0)	194 (100)	6 (10)	6 (7)	23 (9)
Govt. Management Institute	0 (0)	194 (100)	4 (1)	22 (25)	125 (46)
Private Management Institute	0 (0)	194 (100)	5 (10)	17 (10)	21 (9)
Govt. Polytechnic	0 (0)	194 (100)	5 (1)	34 (34)	112 (40)
Private Polytechnic	2 (2)	192 (98)	10 (7)	12 (5)	19 (10)
Govt. Vocational Training School/ITI	0 (0)	194 (100)	5 (1)	34 (34)	112 (40)
Private Vocational Training School/ITI	1 (4)	193 (96)	10 (7)	12 (5)	20 (8)
Govt. Non Formal Training Centre	0 (0)	194 (100)	4 (1)	22 (25)	125 (46)
Private Non Formal Training Centre	0 (0)	194 (100)	5 (10)	17 (10)	21 (9)
Govt. School For Disabled	0 (0)	194 (100)	4 (1)	22 (25)	125 (46)
Private School For Disabled	0 (0)	194 (100)	5 (10)	17 (10)	21 (9)
Government Others	0 (0)	194 (100)	0 (0)	0 (0)	0 (0)
Private Others	0 (0)	194 (100)	0 (0)	0 (0)	0 (0)

Note : Distance A : Less than 5 km; B : Between 5-10 km; C : 10+ km.; Source : Data Analysis is based on 2011 Census.

DISCLAIMER

The Terms of Use and Disclaimer of Datanet India Private Limited (hereinafter referred to as "Datanet") for use of this analysis report of **Hingna Assembly Constituency (Hingna Vidhan Sabha)** :-

1. **Assembly Factbook™** is a Registered Trade Mark owned by Datanet.
2. All the maps are sketched and graphical representation only and have not been drawn to the scale and also not to represent the actual geographical area or boundary of the unit.
3. The data for the aforesaid analysis is based on authentic sources and has been culled from the various publications of Census, CSO and NSSO for district and block level data, various central and state government departments, Central & State Elections Commissions and the concerned Returning Officers' releases, Electoral Rolls, Election results and allied publications, internal assessment, surveys, estimates and analysis. Therefore, certain adjustment of data at micro level may have been done to arrive closer to the macro data.
4. Data have been provided on an "As Is" and "As AVAILABLE" basis
5. The colours shown in the maps or diagram and charts of a particular party, alliance or AC are indicative and do not represent them.
6. This publication which includes maps, sheets, graphs and data would be the property under copyright of Datanet only. The user may use these for its internal study, analysis and research purposes. It's public display, re-selling or any commercial uses by the user are not allowed.
7. Datanet has taken due care and caution in compilation and processing of data and allied information, but does not guarantee the accuracy, adequacy or completeness of any information/analysis and will be not responsible for any errors or omissions or for the results obtained from the use of such information/analysis.
8. All the contents for the publication have been culled from various authentic sources and Datanet reasonably believes such sources to be reliable, but does not make any representations, express or implied as to the accuracy or fitness of use of such information. The information or contents of the information/analysis do not constitute advice and should not be relied upon in making (or refraining from making) any decision. Any reliance placed upon the information provided by Datanet is the sole responsibility and strictly at the user's risk.
9. In no event will Datanet be liable for any damages (including, without limitation, damages for loss of business projects, or loss of profits) arising in contract, tort or otherwise from the use of or inability to use any of its contents, or from any action taken (or refrained from being taken) as a result of using the analysis or any of its contents. Datanet its directors, owners, editors, officials, employees, distributor and agents or any associate will not be liable for any errors in the information contained or any consequences arising from the use of the contents of the provided information/analysis.
10. If any provision of these terms and conditions is held invalid or illegal or unenforceable for any reason by any court of competent jurisdiction, such provision shall be severed and the remainder of provisions of the terms and conditions shall continue in full force and effect as if the Term of Use had been executed with the invalid, illegal or unenforceable provision eliminated.
11. If there are any discrepancies in the information provided, please bring it to attention of Datanet for suitable rectification measures.

Buy Online This Complete Book At
Datanet India eBooks Store

www.indiastatpublications.com

or go directly at

[http://www.indiastatpublications.com/
Assembly_factbook/Maharashtra/Ramtek/ Hingna](http://www.indiastatpublications.com/Assembly_factbook/Maharashtra/Ramtek/Hingna)

 **indiastat**elections

ISBN - 978-93-5293-226-9



9 789352 932269