



Maharashtra

# Assembly Factbook™

Kamthi Assembly Constituency



Key Electoral Data of Kamthi  
Assembly Constituency (Vidhan Sabha)

Maharashtra  
**Assembly Factbook**<sup>TM</sup>  
Kamthi Assembly Constituency



Kamthi Vidhan Sabha

## **Editor & Director**

Dr. R.K. Thukral

## **Research Editor**

Dr. Shafeeq Rahman

## **Compiled, Researched and Published by Datanet India Pvt. Ltd.**

D-100, 1st Floor,

Okhla Industrial Area, Phase-I,  
New Delhi- 110020.

Ph.: 91-11- 43580781-84

Email : support@indiastatpublications.com

Website : www.indiastatelections.com

## **Online Book Store :**

www.indiastatpublications.com

**Report No. :** AFB/MH-058-0125

**ISBN :** 978-93-5293-244-3

**First Edition :** January, 2018

**Eighth Updated Edition :** January, 2025

**Price :** Rs.11500/-

US\$ 310

**© Datanet India Pvt. Ltd.**

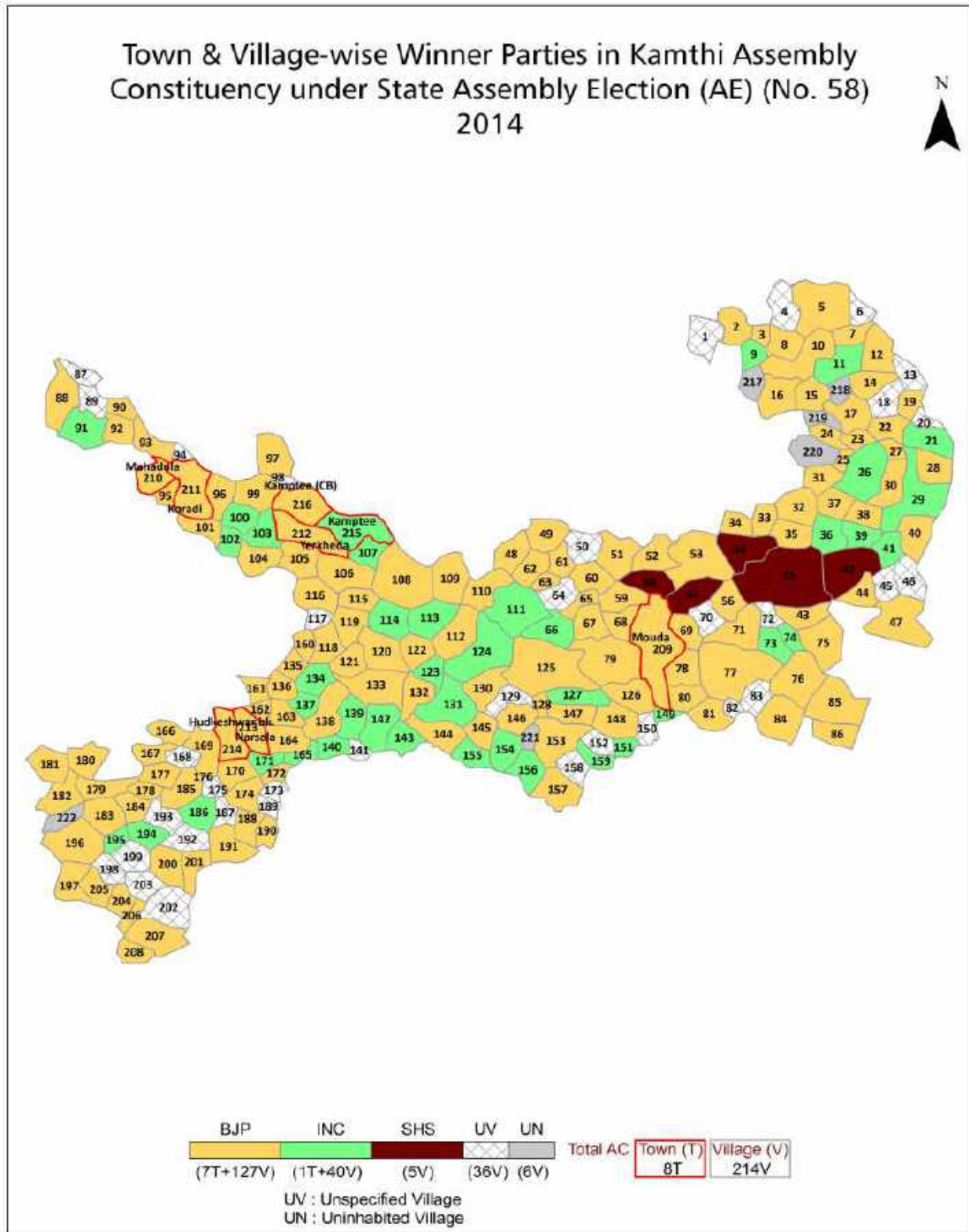
All rights reserved. No part of this book may be reproduced, stored in a retrieval system or transmitted in any form or by any means, mechanical photocopying, photographing, scanning, recording or otherwise without the prior written permission of the publisher. Please refer to Disclaimer at page no. 265 for the use of this publication.

Printed in India

# Contents

No.	Particulars	Page No.
	<b>Introduction</b>	
1	Assembly Constituency - (Vidhan Sabha) at a Glance   Features of Assembly as per Delimitation Commission of India (2008)	1-2
	<b>Location and Political Maps</b>	
2	Location Map   Boundaries of Assembly Constituency - (Vidhan Sabha in District   Boundaries of Assembly Constituency under Parliamentary Constituency - (Lok Sabha)   Town & Village-wise Winner Parties- 2024-PE, 2024-AE, 2019-PE, 2019-AE, 2014-PE and 2014-AE	3-10
	<b>Administrative Setup (2011)</b>	
3	District   Sub-district   Towns   Villages   Inhabited Villages   Uninhabited Villages   Village Panchayat   Intermediate Panchayat	11-22
	<b>Demographics (2011)</b>	
4	Population   Households   Rural/Urban Population   Towns and Villages by Population Size   Sex Ratio (Total & 0-6 Years)   Religious Population   Social Population   Literacy Rate	23-24
	<b>Electoral Features</b>	
5	Important Dates of Last Elections Held   Electors by Gender   Service Electors   Voters   Voters Turnout   Polling Stations & Average Number of Electors per Polling Station   Electors by Age Group   Present Elected Representatives	25-30
	<b>Historical Summary Election Results</b>	
6	Vote Share of Major Parties   Winning Margin (Number & Percentage   Polarity of Parties   Summary Result of Assembly Segment of Parliamentary Elections 2024, 2019, 2014, 2009, 2004 and 1999   Summary Result of Assembly Elections 2024, 2019, 2014, 2009, 2004, 1999, 1995, 1990, 1985, 1980, 1978, 1972, 1967 and 1962	31-53
	<b>Polling Station Level Election Results</b>	
7	Name and Number of Polling Station 2024-PE, 2024-AE, 2019-PE, 2019-AE, 2014-PE and 2014-AE   Polling Station-wise Electors, Voters & Voters Turnout 2024-PE, 2024-AE, 2019-PE, 2019-AE, 2014-PE and 2014-AE   Polling Station wise Elections Results 2024-PE, 2024-AE, 2019-PE, 2019-AE, 2014-PE & 2014-AE	54-243
	<b>Share of Assembly Constituency</b>	
8	Share of Assembly Constituency - (Vidhan Sabha) in State, District and Parliamentary Constituency - (Lok Sabha)	244
	<b>Socio-Economic Amenities (2011)</b>	
9	Access to Administrative Units   Agricultural, Manufacturing and Industrial Commodities   Demographic ( Indicators   Education   Health & Manpower   Drinking Water Supply   Sanitation   Entertainment and Recreations Infrastructure   Power   Food Allocation Distribution and Marketing of Agriculture Commodities Infrastructure   Transport and Road Infrastructure  Communication   Banking and Financial Services   Land Use   Irrigation Source	246-260
10	<b>Abbreviation &amp; Sources</b>	262-263
11	<b>Disclaimer</b>	265

Location & Political Map





## Administrative Setup

### List of Village Panchayat & Intermediate Panchayat (Block) Name - 2011

Village Name	Village Panchayat Name	Intermediate Panchayat Name
Adaka	Adaka	Kamptee
Adasa	Adasa	Mauda
Adegaon	Adegaon	Mauda
Adyali	Vihirgaon	Nagpur(Rural)
Ajangaon	Ajangaon	Mauda
Ajani	Ajani	Kamptee
Ambadi	Kesori	Kamptee
Asalwada	-	Kamptee
Ashti	Gotamundri	Mauda
Asoli.	Mahalgaon	Kamptee
Avandhi	Avandhi	Kamptee
Babadeo	Babadeo	Mauda
Babulkheda	Babulkheda	Kamptee
Bahadura	Bhahadur	Nagpur(Rural)
Banwadi	Rui	Nagpur(Rural)
Beltarodi	Besa	Nagpur(Rural)
Berdipar	Berdipar	Mauda
Besa	Besa	Nagpur(Rural)
Bhamawada	Dahegaon	Mauda
Bhamewada	Bhamewada	Kamptee
Bhandewadi	Bhandewadi	Mauda
Bhilgaon	Bhilgaon	Kamptee
Bhobhara(sundargaon)	Mangli (Teli)	Mauda
Bhowari	Dahegaon	Mauda
Bhowari	Bowari	Kamptee
Bhugaon	Bhugaon	Kamptee
Bidbina	Bidbina	Kamptee
Bidgaon.	Bidgaon	Kamptee
Bina	Bina	Kamptee

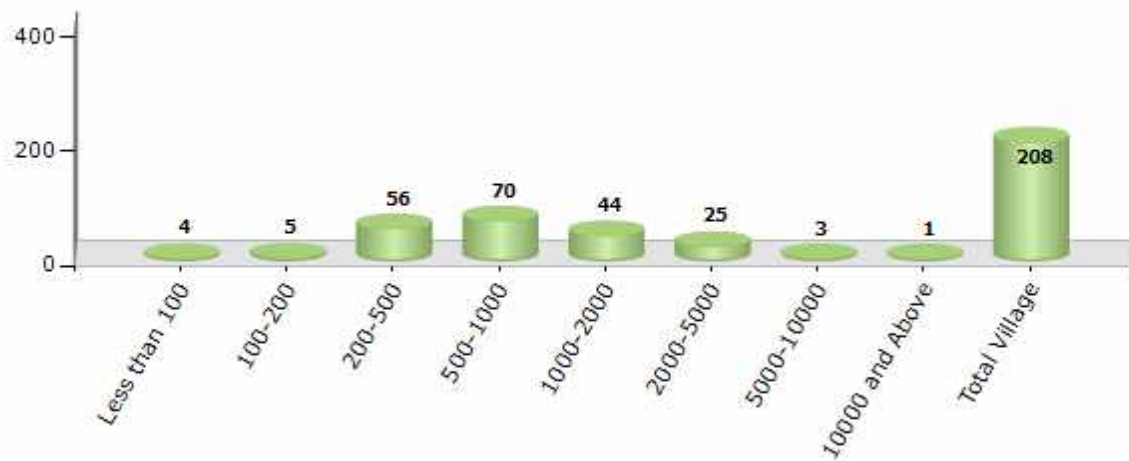
Contd....

## Demographics

### Number of Villages by Population Size - 2011

Less than 100	100-200	200-500	500-1000	1000-2000	2000-5000	5000-10000	10000 and Above	Total Village
4	5	56	70	44	25	3	1	208

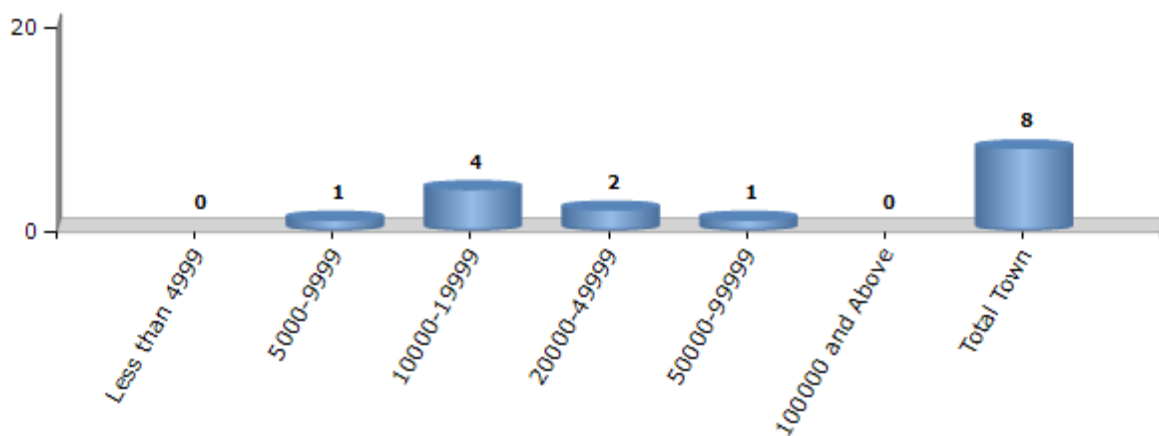
Number of Villages by Population Size - 2011



### Number of Towns by Population Size - 2011

Less than 4999	5000-9999	10000-19999	20000-49999	50000-99999	100000 and Above	Total Town
0	1	4	2	1	0	8

Number of Towns by Population Size - 2011

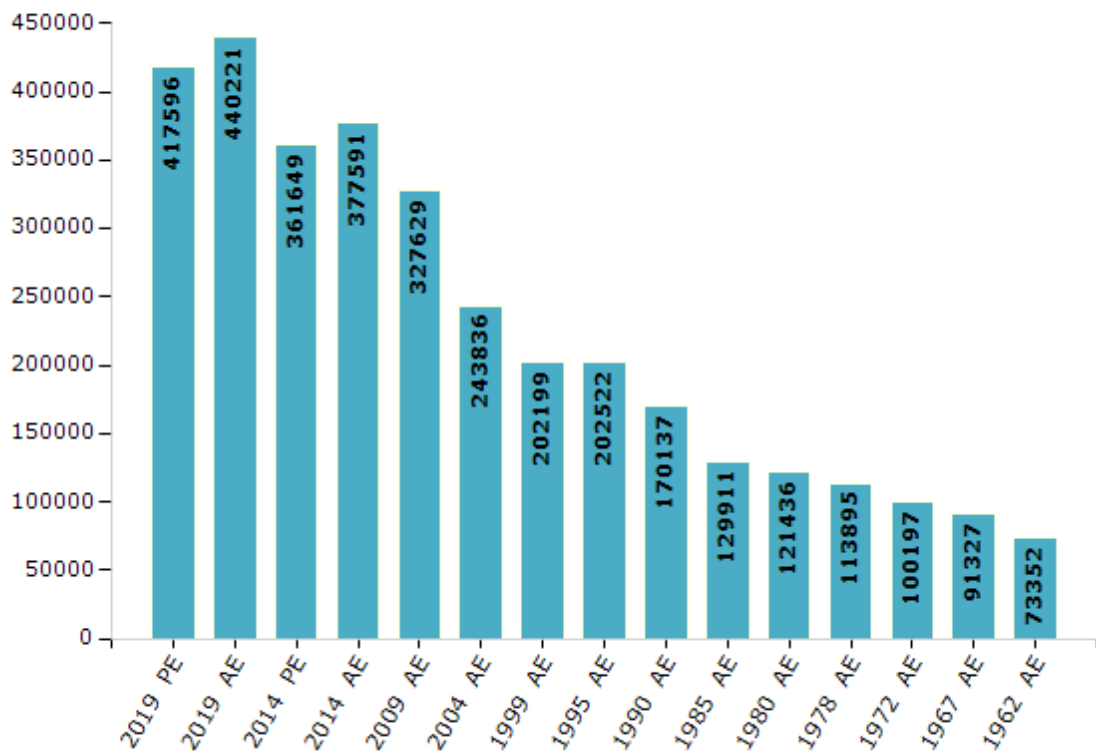


## Electoral Features

### Electors by Male & Female

Year	Male	Female	Others	Total	Year	Male	Female	Others	Total
2019 PE	215173	202417	6	417596	1999 AE	105865	96334	-	202199
2019 AE	226013	214205	3	440221	1995 AE	105482	97040	-	202522
2014 PE	188606	173041	2	361649	1990 AE	89793	80344	-	170137
2014 AE	197130	180459	2	377591	1985 AE	67345	62566	-	129911
2009 PE	-	-	-	-	1980 AE	62090	59346	-	121436
2009 AE	169579	158050	-	327629	1978 AE	58132	55763	-	113895
2004 PE	-	-	-	-	1972 AE	50640	49557	-	100197
2004 AE	127940	115896	-	243836	1967 AE	-	-	-	91327
1999 PE	-	-	-	-	1962 AE	-	-	-	73352

Number of Electors



Note : AE : Assembly Election, PE : Assembly Segment of Parliamentary Election

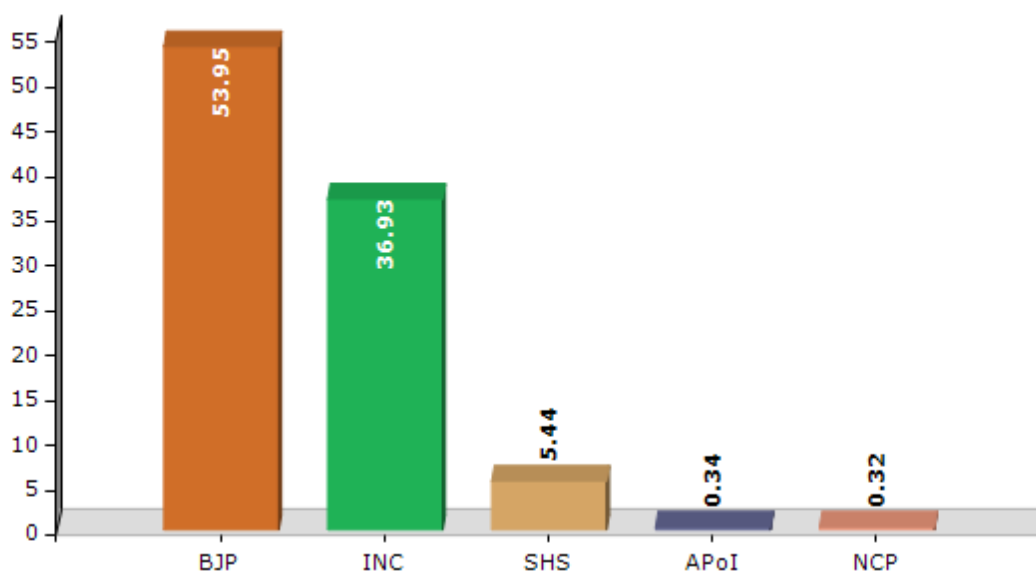


## Historical Summary Election Results

### Summary Result of Assembly Election - 2014

Candidate Name	Party	Votes	Votes %
Chandrashekhar Krushnrao Bawankule	BJP	126755	53.95
Rajendra Bhausaheb Mulak	INC	86753	36.93
Tapeshwar Pundlik Vaidya	SHS	12791	5.44
Nanda Ramesh Gajbhiye	APoI	802	0.34
Dr Mahendra Tikaram Lodhi	NCP	752	0.32
Ashok Shamrao Wasnik	RPI	737	0.31
Ghule Rajkumar Bhauraoji	IND	717	0.31
Vikas Rambhau Merkhed	IND	576	0.25
Pramod Tulsiram Kamble	BREM	529	0.23
Hemlata Bhaurao Patil	BMUP	380	0.16
Barse Vijay Mulchand	IND	345	0.15
Wasnik Gautam Shriram	IND	325	0.14
Chandrashekhar Ramdas Bawankule	IND	261	0.11
Abdul Rauf Sheikh	IND	250	0.11
	NOTA	2962	1.26

Votes Percentage of Top Parties - 2014



## Polling Station Level Election Results

### Number and Name of Polling Stations (PS) (2019 AE)

Number of Polling Stations	Name of Polling Stations	Number of Polling Stations	Name of Polling Stations
1	Z.P. Higher Primary School, Bhabulkheda Room No. 1	22	Sevanand Vidyalaya Mahadula Room No. 5
2	Z.P. Higher Primary School, Bhabulkheda Room No. 2	23	Z.P. Higher Primary School Nanada Punerwasan Koradi Room No. 1
3	Z.P. Higher Primary School Khapa Room No. 1	24	Z.P. Higher Primary School Nanada Punerwasan Koradi Room No. 2
4	Z.P. Higher Primary School Khapa Room No. 2	25	Bhange Public School Panjra Koradi Room No. 1
5	Z.P. Higher Primary School Lonkhairi Room No. 1	26	Bhange Public School Panjra Room No. 2
6	Z.P. Higher Primary School, Lonkhairi Room No. 2	27	Z.P. Higher Primary School Nanada Juni Wasti Room No. 1
7	Z.P. Higher Primary School, Gumthi, Room No. 1	28	Talathi Karyalay G.P. Koradi
8	Z.P. Higher Primary School Mahadulla (West Side) Room No. 1	29	Gram Panchyat Karyaly Sabhagru Korodi
9	Tejswini Vidyaly Mahadulla Room No. 1	30	Anganwadi Kendra Navin Koradi Punerwasan Room No. 4
10	Samajbhavn Sabhagru Mahadula Nagar Panchyat	31	Anganwadi Kendra Navin Koradi Punarwasan Room No. 5
11	Pech Sichai Krayalay Koradidevi Mandir Road Koradi, Mahadula	32	Sevanand Vidyalai Mahadulla Room No. 3, Koradi
12	Z.P. Higher Primary School Mahadulla (West Side) Room No. 1	33	Sevanand Vidyalai Mahadulla Room No. 6, Koradi
13	Smita Patil High School, Mahadula Room No. 1	34	Sevanand Vidyalai Mahadulla Room No. 4, Koradi
14	Smita Patil High School, Mahadula Room No. 2	35	Z.P. Higher Primary School Koradi Nanada Punerwasan Room No. 2
15	Smita Patil High School, Mahadula Room No. 3	36	Vidya Mandir High School Junior Collage Old Bilding Vidut Vihar Room No. 1 Koradi
16	Smita Patil High School, Mahadula Room No. 4	37	Vidya Mandir High School Junior Collage Old Building Vidyut Vihar Room No. 2, Koradi
17	Tejswini Vidyalai Mahadulla Room No. 2	38	Vidya Mandir High School Junior Collage Old Building Vidyut Vihar Room No. 3, Koradi
18	Z.P. Higher Primary School Mahadulla (West Side) Room No. 4	39	Vidya Mandir High School Junior Collage Old Building Vidyut Vihar Koradi Room No. 4
19	Z.P. Higher Primary School Mahadulla (West Side) Room No. 5	40	Vidya Mandir High School Junior Collage Old Building Vidyut Vihar Koradi Room No. 5 Koradi
20	Sevanand Vidyalaya Mahadula Room No. 1	41	Vidya Mandir High School Junior Collage Old Building Vidyut Vihar Room No. 6 Koradi
21	Sevanand Vidyalaya Mahadula Room No. 2	42	Z.P. Higher Primary School Girls and Boys School Building Suradevi Room No. 1

Contd....

Polling Station Level Election Results

Polling Station-wise Votes Secured by Overall Top Five Parties in Kamthi Assembly in Assembly Election (AE) under Ramtek Parliamentary Constituency in Maharashtra (2019)

Number of Polling Station	Winner - Sawarkar Tekchand Shrawan (BJP)	Runner-up - Suresh Yadavrao Bhoyar (INC)	3rd - Rajesh Bapurao Kakade (VBA)	4th - Shakeebur Rahman Atiqur Rahman (AIMIM)	5th - Praful Anandrao Manke (BSP)	NOTA	Other	Total Votes Secured
36	133	69	8	0	10	4	44	268
37	118	82	10	1	3	12	69	295
38	107	131	14	3	8	5	72	340
39	111	102	12	0	19	5	50	299
40	102	108	23	0	6	4	64	307
41	81	71	18	0	8	7	51	236
42	310	249	12	0	21	6	12	610
43	269	287	1	0	3	0	6	566
44	416	373	2	2	7	0	6	806
45	256	357	9	5	14	4	8	653
46	259	284	4	12	4	5	8	576
47	260	352	39	4	20	8	12	695
48	161	194	19	3	18	2	10	407
49	358	170	2	3	18	2	5	558
50	150	53	8	0	5	2	4	222
51	302	91	4	1	1	6	3	408
52	136	138	7	1	6	2	1	291
53	78	34	2	0	0	1	3	118
54	117	196	7	3	24	1	27	375
55	115	111	1	5	9	1	55	297
56	115	165	79	41	61	3	12	476
57	45	216	57	80	25	0	11	434
58	40	329	6	231	2	2	4	614
59	36	292	23	189	9	0	15	564
60	54	386	5	193	2	4	3	647
61	26	236	3	219	0	3	2	489
62	16	192	6	252	8	3	1	478
62A	27	177	15	192	14	0	8	433
63	35	318	3	313	1	2	7	679
64	126	217	73	139	30	3	21	609
65	129	248	68	90	38	2	20	595
66	38	158	27	83	11	2	3	322
67	29	281	37	255	6	0	7	615
68	26	190	4	202	1	0	0	423
69	51	214	4	283	3	1	1	557

Contd....

## Polling Station Level Election Results

**Winner, Runner-up and 3rd Party Position & Winning Margin According to Polling Stations in Kamthi Assembly in Assembly Election (AE) under Ramtek Parliamentary Constituency in Maharashtra (2019)**

Polling Station Number	Winner Party	Winner Votes (%)	Runner-up Party	Runner-up Votes (%)	Winning Margin Votes (%)	Third Party	Third Party Votes (%)	Other Votes (%)
70	INC	376 (51.58)	AIMIM	260 (35.67)	116 (15.91)	BJP	83 (11.39)	10 (1.37)
71	INC	150 (32.47)	VBA	144 (31.17)	6 (1.3)	BSP	77 (16.67)	91 (19.7)
72	BJP	183 (31.18)	INC	179 (30.49)	4 (0.69)	VBA	133 (22.66)	92 (15.67)
73	VBA	287 (32.58)	INC	206 (23.38)	81 (9.2)	BJP	167 (18.96)	221 (25.09)
74	BJP	76 (31.4)	VBA	62 (25.62)	14 (5.78)	INC	61 (25.21)	43 (17.77)
75	INC	266 (43.75)	BJP	232 (38.16)	34 (5.59)	VBA	51 (8.39)	59 (9.7)
76	INC	214 (42.29)	BJP	167 (33)	47 (9.29)	AIMIM	93 (18.38)	32 (6.32)
77	INC	128 (39.38)	BJP	115 (35.38)	13 (4)	VBA	47 (14.46)	35 (10.77)
78	INC	231 (43.58)	BJP	163 (30.75)	68 (12.83)	BSP	59 (11.13)	77 (14.53)
79	INC	227 (37.65)	BJP	199 (33)	28 (4.65)	VBA	112 (18.57)	65 (10.78)
80	INC	259 (50.59)	BJP	102 (19.92)	157 (30.67)	VBA	62 (12.11)	89 (17.38)
81	INC	199 (30.38)	VBA	179 (27.33)	20 (3.05)	BJP	118 (18.02)	159 (24.27)
82	BJP	378 (53.02)	INC	266 (37.31)	112 (15.71)	VBA	38 (5.33)	31 (4.35)
83	INC	291 (42.86)	BJP	183 (26.95)	108 (15.91)	VBA	81 (11.93)	124 (18.26)
84	BJP	256 (47.15)	INC	246 (45.3)	10 (1.85)	AIMIM	17 (3.13)	24 (4.42)
85	INC	170 (39.53)	BJP	133 (30.93)	37 (8.6)	AIMIM	120 (27.91)	7 (1.63)
86	VBA	163 (42.67)	INC	107 (28.01)	56 (14.66)	BJP	74 (19.37)	38 (9.95)
87	INC	228 (56.16)	BJP	91 (22.41)	137 (33.75)	VBA	46 (11.33)	41 (10.1)
88	BJP	267 (60.96)	INC	113 (25.8)	154 (35.16)	VBA	49 (11.19)	9 (2.05)
89	BJP	256 (65.98)	INC	95 (24.48)	161 (41.5)	VBA	16 (4.12)	21 (5.41)
90	INC	312 (51.23)	AIMIM	139 (22.82)	173 (28.41)	BJP	135 (22.17)	23 (3.78)
91	INC	226 (48.19)	BJP	147 (31.34)	79 (16.85)	AIMIM	83 (17.7)	13 (2.77)
92	BJP	154 (40.85)	INC	141 (37.4)	13 (3.45)	AIMIM	78 (20.69)	4 (1.06)
93	BJP	220 (47.31)	INC	175 (37.63)	45 (9.68)	AIMIM	59 (12.69)	11 (2.37)
94	INC	127 (49.61)	BJP	65 (25.39)	62 (24.22)	AIMIM	54 (21.09)	10 (3.91)
95	INC	342 (44.53)	AIMIM	251 (32.68)	91 (11.85)	BJP	134 (17.45)	41 (5.34)
96	AIMIM	302 (50.93)	INC	192 (32.38)	110 (18.55)	BJP	59 (9.95)	40 (6.75)
97	INC	186 (42.86)	AIMIM	147 (33.87)	39 (8.99)	BJP	53 (12.21)	48 (11.06)
98	AIMIM	245 (44.22)	INC	234 (42.24)	11 (1.98)	BJP	47 (8.48)	28 (5.05)
99	INC	324 (49.54)	AIMIM	264 (40.37)	60 (9.17)	BJP	51 (7.8)	15 (2.29)
100	AIMIM	206 (43.64)	INC	198 (41.95)	8 (1.69)	BJP	63 (13.35)	5 (1.06)
101	BJP	228 (62.3)	INC	101 (27.6)	127 (34.7)	AIMIM	33 (9.02)	4 (1.09)
102	INC	253 (44.62)	BJP	158 (27.87)	95 (16.75)	AIMIM	135 (23.81)	21 (3.7)
103	BJP	409 (64.82)	INC	168 (26.62)	241 (38.2)	AIMIM	29 (4.6)	25 (3.96)
104	BJP	398 (65.89)	INC	170 (28.15)	228 (37.74)	AIMIM	17 (2.81)	19 (3.15)

Contd....

## Socio-Economic Amenities - Rural

### Access to Education Facilities

Particulars	Number of Villages (% of Population)				
	Available	Not Available	If Not Available (Distance of Nearest Facility)		
			A	B	C
Govt. Primary School	203 (100)	5 (0)	5 (0)	0 (0)	0 (0)
Private Primary School	36 (40)	172 (60)	0 (0)	0 (0)	0 (0)
Govt. Middle School	101 (78)	107 (22)	68 (14)	28 (6)	0 (0)
Private Middle School	36 (36)	172 (64)	7 (1)	1 (0)	0 (0)
Govt. Secondary School	40 (43)	168 (57)	54 (20)	46 (14)	8 (4)
Private Secondary School	21 (18)	187 (82)	32 (10)	15 (5)	1 (0)
Govt. Senior Secondary School	12 (21)	196 (79)	48 (17)	56 (23)	24 (10)
Private Senior Secondary School	8 (13)	200 (87)	30 (10)	25 (10)	9 (4)
Govt. Arts and Science Degree College	0 (0)	208 (100)	8 (5)	35 (20)	74 (30)
Private Arts and Science Degree College	0 (0)	208 (100)	14 (13)	24 (9)	53 (24)
Govt. Engineering College	1 (1)	207 (99)	6 (3)	30 (19)	79 (33)
Private Engineering College	0 (0)	208 (100)	14 (12)	25 (9)	53 (24)
Govt. Medicine College	0 (0)	208 (100)	2 (1)	18 (15)	149 (62)
Private Medicine College	0 (0)	208 (100)	4 (8)	4 (1)	31 (13)
Govt. Management Institute	1 (2)	207 (98)	4 (3)	13 (10)	140 (57)
Private Management Institute	0 (0)	208 (100)	7 (9)	2 (2)	41 (18)
Govt. Polytechnic	0 (0)	208 (100)	6 (4)	29 (17)	108 (42)
Private Polytechnic	2 (3)	206 (97)	6 (9)	15 (5)	42 (20)
Govt. Vocational Training School/ITI	0 (0)	208 (100)	6 (4)	30 (19)	107 (41)
Private Vocational Training School/ITI	1 (1)	207 (99)	7 (10)	15 (5)	42 (20)
Govt. Non Formal Training Centre	0 (0)	208 (100)	4 (3)	14 (12)	140 (57)
Private Non Formal Training Centre	0 (0)	208 (100)	7 (9)	2 (2)	41 (18)
Govt. School For Disabled	0 (0)	208 (100)	4 (3)	14 (12)	140 (57)
Private School For Disabled	0 (0)	208 (100)	7 (9)	2 (2)	41 (18)
Government Others	0 (0)	208 (100)	0 (0)	0 (0)	0 (0)
Private Others	1 (4)	207 (96)	0 (0)	0 (0)	0 (0)

Note : Distance A : Less than 5 km; B : Between 5-10 km; C : 10+ km.; Source : Data Analysis is based on 2011 Census.

## DISCLAIMER

The Terms of Use and Disclaimer of Datanet India Private Limited (hereinafter referred to as "Datanet") for use of this analysis report of **Kamthi Assembly Constituency (Kamthi Vidhan Sabha)** :-

1. **Assembly Factbook™** is a Registered Trade Mark owned by Datanet.
2. All the maps are sketched and graphical representation only and have not been drawn to the scale and also not to represent the actual geographical area or boundary of the unit.
3. The data for the aforesaid analysis is based on authentic sources and has been culled from the various publications of Census, CSO and NSSO for district and block level data, various central and state government departments, Central & State Elections Commissions and the concerned Returning Officers' releases, Electoral Rolls, Election results and allied publications, internal assessment, surveys, estimates and analysis. Therefore, certain adjustment of data at micro level may have been done to arrive closer to the macro data.
4. Data have been provided on an "As Is" and "As AVAILABLE" basis
5. The colours shown in the maps or diagram and charts of a particular party, alliance or AC are indicative and do not represent them.
6. This publication which includes maps, sheets, graphs and data would be the property under copyright of Datanet only. The user may use these for its internal study, analysis and research purposes. It's public display, re-selling or any commercial uses by the user are not allowed.
7. Datanet has taken due care and caution in compilation and processing of data and allied information, but does not guarantee the accuracy, adequacy or completeness of any information/analysis and will be not responsible for any errors or omissions or for the results obtained from the use of such information/analysis.
8. All the contents for the publication have been culled from various authentic sources and Datanet reasonably believes such sources to be reliable, but does not make any representations, express or implied as to the accuracy or fitness of use of such information. The information or contents of the information/analysis do not constitute advice and should not be relied upon in making (or refraining from making) any decision. Any reliance placed upon the information provided by Datanet is the sole responsibility and strictly at the user's risk.
9. In no event will Datanet be liable for any damages (including, without limitation, damages for loss of business projects, or loss of profits) arising in contract, tort or otherwise from the use of or inability to use any of its contents, or from any action taken (or refrained from being taken) as a result of using the analysis or any of its contents. Datanet its directors, owners, editors, officials, employees, distributor and agents or any associate will not be liable for any errors in the information contained or any consequences arising from the use of the contents of the provided information/analysis.
10. If any provision of these terms and conditions is held invalid or illegal or unenforceable for any reason by any court of competent jurisdiction, such provision shall be severed and the remainder of provisions of the terms and conditions shall continue in full force and effect as if the Term of Use had been executed with the invalid, illegal or unenforceable provision eliminated.
11. If there are any discrepancies in the information provided, please bring it to attention of Datanet for suitable rectification measures.



**Buy Online This Complete Book At  
Datanet India eBooks Store**

[www.indiastatpublications.com](http://www.indiastatpublications.com)

or go directly at

[http://www.indiastatpublications.com/  
Assembly\\_factbook/Maharashtra/Ramtek/ Kamthi](http://www.indiastatpublications.com/Assembly_factbook/Maharashtra/Ramtek/Kamthi)

 **indiastat**elections

ISBN - 978-93-5293-244-3



9 789352 932443