



Maharashtra

Assembly Factbook™

Ramtek Assembly Constituency



Key Electoral Data of Ramtek
Assembly Constituency (Vidhan Sabha)

Maharashtra

Assembly Factbook™

Ramtek Assembly Constituency



Ramtek Vidhan Sabha

Editor & Director

Dr. R.K. Thukral

Research Editor

Dr. Shafeeq Rahman

Compiled, Researched and Published by Datanet India Pvt. Ltd.

D-100, 1st Floor,

Okhla Industrial Area, Phase-I,
New Delhi- 110020.

Ph.: 91-11- 43580781-84

Email : support@indiastatpublications.com

Website : www.indiastatelections.com

Online Book Store :

www.indiastatpublications.com

Report No. : AFB/MH-059-0125

ISBN : 978-93-5293-331-0

First Edition : January, 2018

Eighth Updated Edition : January, 2025

Price : Rs.11500/-

US\$ 310

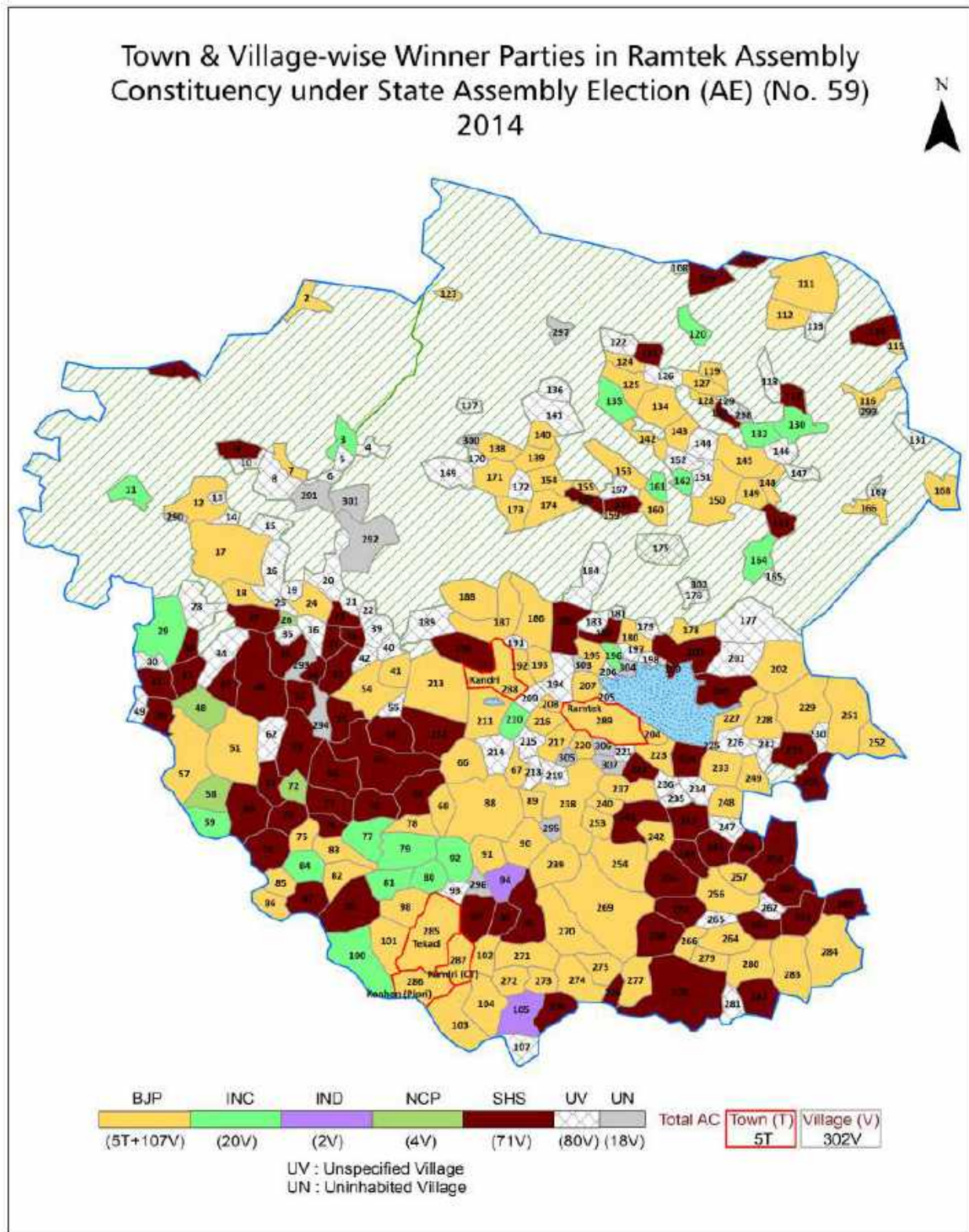
© Datanet India Pvt. Ltd.

All rights reserved. No part of this book may be reproduced, stored in a retrieval system or transmitted in any form or by any means, mechanical photocopying, photographing, scanning, recording or otherwise without the prior written permission of the publisher. Please refer to Disclaimer at page no. 225 for the use of this publication.

Printed in India

No.	Particulars	Page No.
	Introduction	
1	Assembly Constituency - (Vidhan Sabha) at a Glance Features of Assembly as per Delimitation Commission of India (2008)	1-2
	Location and Political Maps	
2	Location Map Boundaries of Assembly Constituency - (Vidhan Sabha in District Boundaries of Assembly Constituency under Parliamentary Constituency - (Lok Sabha) Town & Village-wise Winner Parties- 2024-PE, 2024-AE, 2019-PE, 2019-AE, 2014-PE and 2014-AE	3-10
	Administrative Setup (2011)	
3	District Sub-district Towns Villages Inhabited Villages Uninhabited Villages Village Panchayat Intermediate Panchayat	11-25
	Demographics (2011)	
4	Population Households Rural/Urban Population Towns and Villages by Population Size Sex Ratio (Total & 0-6 Years) Religious Population Social Population Literacy Rate	26-27
	Electoral Features	
5	Important Dates of Last Elections Held Electors by Gender Service Electors Voters Voters Turnout Polling Stations & Average Number of Electors per Polling Station Electors by Age Group Present Elected Representatives	28-33
	Historical Summary Election Results	
6	Vote Share of Major Parties Winning Margin (Number & Percentage Polarity of Parties Summary Result of Assembly Segment of Parliamentary Elections 2024, 2019, 2014, 2009, 2004 and 1999 Summary Result of Assembly Elections 2024, 2019, 2014, 2009, 2004, 1999, 1995, 1990, 1985, 1980, 1978, 1972, 1967 and 1962	34-55
	Polling Station Level Election Results	
7	Name and Number of Polling Station 2024-PE, 2024-AE, 2019-PE, 2019-AE, 2014-PE and 2014-AE Polling Station-wise Electors, Voters & Voters Turnout 2024-PE, 2024-AE, 2019-PE, 2019-AE, 2014-PE and 2014-AE Polling Station wise Elections Results 2024-PE, 2024-AE, 2019-PE, 2019-AE, 2014-PE & 2014-AE	56-203
	Share of Assembly Constituency	
8	Share of Assembly Constituency - (Vidhan Sabha) in State, District and Parliamentary Constituency - (Lok Sabha)	204
	Socio-Economic Amenities (2011)	
9	Access to Administrative Units Agricultural, Manufacturing and Industrial Commodities Demographic Indicators Education Health & Manpower Drinking Water Supply Sanitation Entertainment and Recreations Infrastructure Power Food Allocation Distribution and Marketing of Agriculture Commodities Infrastructure Transport and Road Infrastructure Communication Banking and Financial Services Land Use Irrigation Source	206-220
10	Abbreviation & Sources	222-223
11	Disclaimer	225

Location & Political Map



Administrative Setup

List of Village Panchayat & Intermediate Panchayat (Block) Name - 2011

Village Name	Village Panchayat Name	Intermediate Panchayat Name
Aisamba	Aisamba	Mauda
Ajani	Ajani	Ramtek
Akola	Khanora	Ramtek
Amadi	Aamadi	Parseoni
Ambazari	Suvaradhara	Parseoni
Ambazari	Pathrai	Ramtek
Amgaon	Amgaon	Parseoni
Amgaon	Nawargaon	Ramtek
Aoleghat	Chargaon	Parseoni
Aroli	Aroli	Mauda
Ashti	Ashti	Mauda
Asoli	Asoli	Ramtek
Baburwada	Amgaon	Parseoni
Bachhera	Chargaon	Parseoni
Bakhari	Bakhari	Parseoni
Bandra	Bandra	Ramtek
Banera	Dhavalapur	Parseoni
Banpuri	Banpuri	Parseoni
Bansingi	Parashivni	Parseoni
Barshi	Edhala	Mauda
Batnor	Batnor	Mauda
Belda	Belda	Ramtek
Beldongari	Banpuri	Parseoni
Bhage Mahari	Bhage Mahari	Parseoni
Bhandar Bodi	Bhandar Bodi	Ramtek
Bhendala	Bhendala	Mauda
Bhilewada	Bhilewada	Ramtek
Bhivagad	Chargaon	Parseoni
Bhojapur	Manapur	Ramtek

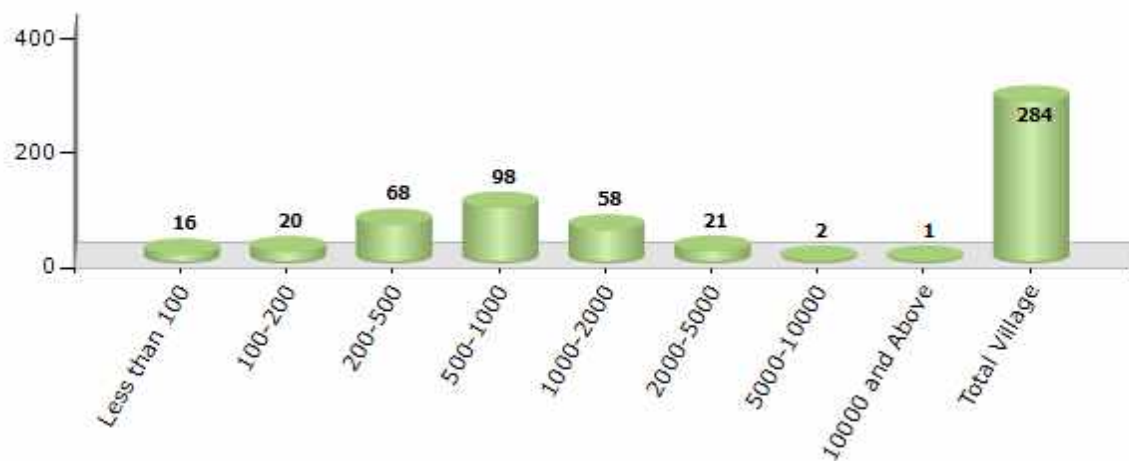
Contd....

Demographics

Number of Villages by Population Size - 2011

Less than 100	100-200	200-500	500-1000	1000-2000	2000-5000	5000-10000	10000 and Above	Total Village
16	20	68	98	58	21	2	1	284

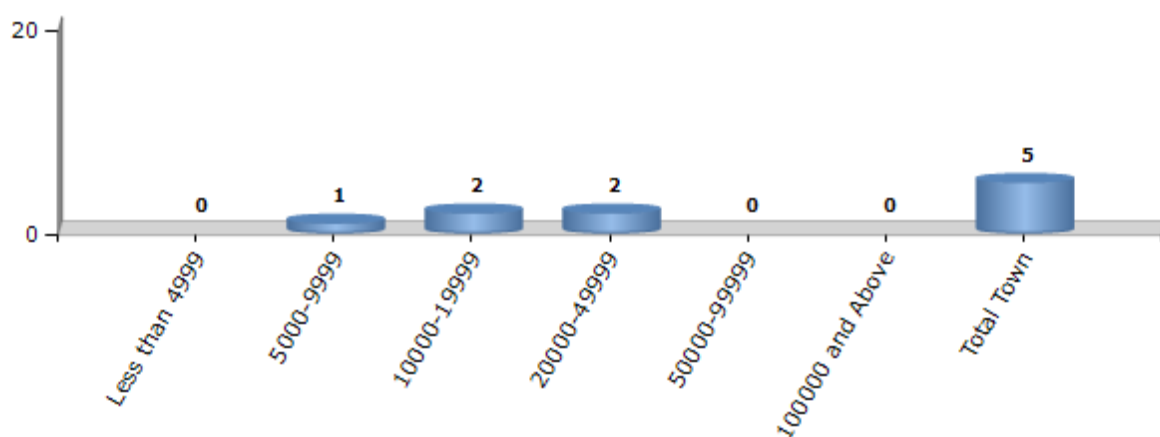
Number of Villages by Population Size - 2011



Number of Towns by Population Size - 2011

Less than 4999	5000-9999	10000-19999	20000-49999	50000-99999	100000 and Above	Total Town
0	1	2	2	0	0	5

Number of Towns by Population Size - 2011

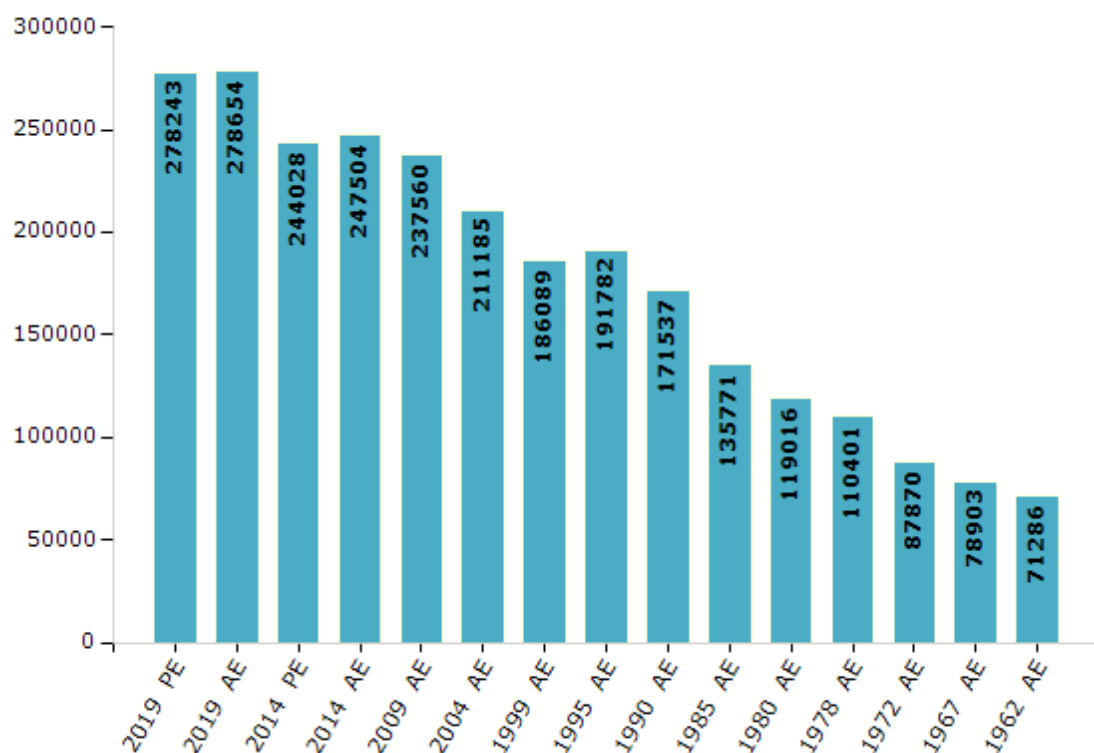


Electoral Features

Electors by Male & Female

Year	Male	Female	Others	Total	Year	Male	Female	Others	Total
2019 PE	144177	134058	8	278243	1999 AE	97488	88601	-	186089
2019 AE	144130	134524	0	278654	1995 AE	100193	91589	-	191782
2014 PE	129459	114569	0	244028	1990 AE	90078	81459	-	171537
2014 AE	131091	116413	0	247504	1985 AE	70376	65395	-	135771
2009 PE	-	-	-	-	1980 AE	61824	57192	-	119016
2009 AE	124506	113054	-	237560	1978 AE	58789	51612	-	110401
2004 PE	-	-	-	-	1972 AE	43913	43957	-	87870
2004 AE	110475	100710	-	211185	1967 AE	-	-	-	78903
1999 PE	-	-	-	-	1962 AE	-	-	-	71286

Number of Electors



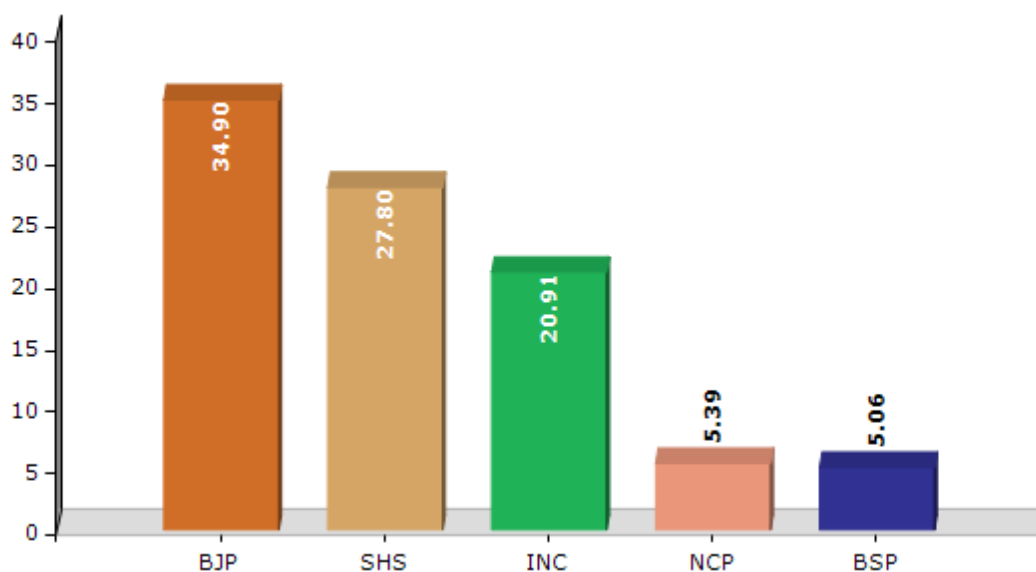
Note : AE : Assembly Election, PE : Assembly Segment of Parliamentary Election

Historical Summary Election Results

Summary Result of Assembly Election - 2014

Candidate Name	Party	Votes	Votes %
Reddy Dwaram Mallikarjun Ramreddy	BJP	59343	34.9
Ashish Nandkishore Jaiswal (Vakil)	SHS	47262	27.8
Mohite Subodh Baburao	INC	35546	20.91
Dr. Amol Ranjeet Deshmukh	NCP	9162	5.39
Vishesh Vasanta Futane	BSP	8601	5.06
Sanjay Vitthalrao Satyekar	IND	3441	2.02
Yogesh Raghunath Wadibhasme	MNS	2343	1.38
Gajbe Ishwar Chaitram	IND	550	0.32
Dhiman- Bhojraj Shankar Gharde	APoI	546	0.32
Lonare Prakash Marotrao	IND	482	0.28
Rani Rajashreedevi Bulandshah	IND	391	0.23
Rameshwar Mangal Inwate	IND	372	0.22
Sunil Rambhau Thakare	BMUP	326	0.19
Ashok Namaji Dongare	IND	275	0.16
	NOTA	1379	0.81

Votes Percentage of Top Parties - 2014



Polling Station Level Election Results

Number and Name of Polling Stations (PS) (2019 AE)

Number of Polling Stations	Name of Polling Stations	Number of Polling Stations	Name of Polling Stations
1	Z.P. Primary School, Ghatpendhari	22	Z.P. Higher Primary School, Deolapar, Room No. 2
2	Laghu Shram Kalyan Kendra, Mpeb, Totaladoh Room No. 1	23	Z.P. Higher Primary School, Deolapar, Room No. 3
3	Z.P. Primary School, Garra, Room No. 2	24	Z.P. Higher Primary School, Zinzeriya, Room No. 2
4	Z.P. Higher Primary School, Manegaon Tek, Room No. 1	25	Z.P. Primary School, Sindhewani, Room No. 1
5	Z.P. Higher Primary School, Karwahi Room No. 1	26	Z.P. Higher Primary School, Tuyapar (Belda), Room No. 1
6	Z.P. Higher Primary School, Karwahi, Room No. 2	27	Z.P. Primary School, Pusda (Purnavasan No. 1) Near Ghoti (Ramzan)
7	Z.P. Higher Primary School, Sitapar, Room No. 1	28	Z.P. Primary School, Khanora, Room No. 1
8	Z.P. Higher Primary School, Lodha, Room No. 1	29	Z.P. Primary School, Katta, Room No. 1
9	Z.P. Primary School, Dulara, Room No. 1	30	Z.P. Higher Primary School, Pipariya, West Part, Room No. 1
10	Z.P. Primary School, Bandra, Room No. 1	31	Z.P. Primary School, Dhawalapur, Room No. 1
11	Z.P. Primary School, Ghatkukada, Room No. 1	32	Grampanchayat Bhavan Kolithmara, Room No. 1
12	Z.P. Higher Primary School, Sawara, Room No. 1	33	Z.P. Higher Primary School, New Building, Ghoti Room No. 1
13	Z.P. Higher Primary School, Navegaon (Wadamba), Room No. 1	34	Z.P. Higher Primary School, New Building, Salai (Pipriya), Room No. 1
14	Z.P. Primary School, Kadbikheda, Room No. 1	35	Z.P. Higher Primary School, Bothiya Palora, Room No. 1
15	Z.P. Primary School, Dongartal, Room No. 1	36	Z.P. Primary School, Warghat, Room No. 1
16	Z.P. Higher Primary School, East Part, Wadamba (Mal), Room No. 1	37	Z.P. Primary School, Warghat Room No. 2
17	Z.P. Higher Primary School, Navegaon (Kh) Room No. 2	38	Z.P. Primary School, Fulzari, Hiwarabazar, Room No. 1
18	Z.P. Higher Primary School, Pindkapor (Lodha), Room No. 1	39	Z.P. Higher Primary School, Tangala, Room No. 1
19	Z.P. Higher Primary School, Belda, Room No. 1	40	Z.P. Higher Primary School, West Part, Hiwara (Bazar) Room No. 1
20	Z.P. Higher Primary School, West Part, Wadamba (R), Room No. 1	41	Z.P. Higher Primary School, West Part, Hiwara (Bazar), Room No. 2
21	Z.P. Higher Primary School, Deolapar, Room No. 1	42	Z.P. Primary School, Manegaon Kala, Room No. 1

Contd....

Polling Station Level Election Results

Polling Station-wise Votes Secured by Overall Top Five Parties in Ramtek Assembly in Assembly Election (AE) under Ramtek Parliamentary Constituency in Maharashtra (2019)

Number of Polling Station	Winner - Ashish Nandkishor Jaiswal (Vakil) (IND)	Runner-up - Dwaram Mallikarjun Reddy (BJP)	3rd - Udaysingh Sohanlalji Yadav (INC)	4th - Karamore Ramesh Prabhakar (PHJSP)	5th - Sanjay Vitthalrao Satyekar (BSP)	NOTA	Other	Total Votes Secured
36	239	57	78	16	9	6	33	438
37	389	59	46	16	19	2	49	580
38	138	45	32	46	8	3	12	284
39	127	169	229	13	17	5	25	585
40	175	72	140	60	20	4	16	487
41	245	115	114	81	35	9	12	611
42	181	58	67	7	7	0	26	346
43	182	65	14	2	6	2	47	318
44	277	73	51	5	10	1	13	430
45	214	81	120	7	17	9	29	477
46	246	40	166	16	10	6	15	499
47	121	21	6	1	5	2	7	163
48	206	34	5	5	8	1	32	291
49	282	166	263	14	16	16	24	781
50	239	238	45	5	14	9	10	560
51	345	102	37	9	43	6	30	572
52	282	90	71	80	5	8	30	566
53	120	63	27	3	17	0	77	307
54	244	103	36	7	11	7	17	425
55	266	94	51	8	10	6	19	454
56	274	94	73	20	19	5	29	514
57	199	111	28	24	29	6	12	409
58	137	131	49	23	19	1	14	374
59	231	29	140	22	4	5	44	475
60	212	86	46	233	7	9	37	630
61	317	37	63	37	10	7	80	551
62	207	243	87	84	15	7	21	664
63	395	95	284	161	20	19	19	993
64	225	150	86	38	2	6	18	525
65	167	62	50	34	1	1	3	318
66	157	21	86	40	4	4	7	319
67	232	160	88	30	6	3	19	538
68	159	60	76	37	11	4	12	359
69	161	17	10	85	19	3	18	313
70	74	117	93	79	4	2	2	371

Contd....

Polling Station Level Election Results

Winner, Runner-up and 3rd Party Position & Winning Margin According to Polling Stations in Ramtek Assembly in Assembly Election (AE) under Ramtek Parliamentary Constituency in Maharashtra (2019)

Polling Station Number	Winner Party	Winner Votes (%)	Runner-up Party	Runner-up Votes (%)	Winning Margin Votes (%)	Third Party	Third Party Votes (%)	Other Votes (%)
71	BJP	147 (37.31)	IND (ANJ)	128 (32.49)	19 (4.82)	INC	74 (18.78)	45 (11.42)
72	IND (ANJ)	382 (63.35)	BJP	103 (17.08)	279 (46.27)	PHJSP	55 (9.12)	63 (10.45)
73	IND (ANJ)	252 (53.5)	BJP	113 (23.99)	139 (29.51)	PHJSP	47 (9.98)	59 (12.53)
74	IND (ANJ)	79 (47.59)	INC	36 (21.69)	43 (25.9)	BJP	19 (11.45)	32 (19.28)
75	IND (ANJ)	343 (54.88)	BJP	125 (20)	218 (34.88)	INC	64 (10.24)	93 (14.88)
76	IND (ANJ)	221 (39.46)	BJP	147 (26.25)	74 (13.21)	INC	111 (19.82)	81 (14.46)
77	IND (ANJ)	295 (36.11)	INC	184 (22.52)	111 (13.59)	VBA	147 (17.99)	191 (23.38)
78	IND (ANJ)	358 (48.64)	BJP	144 (19.57)	214 (29.07)	PHJSP	101 (13.72)	133 (18.07)
79	INC	252 (45.82)	BJP	125 (22.73)	127 (23.09)	IND (ANJ)	53 (9.64)	120 (21.82)
80	IND (ANJ)	272 (48.31)	PHJSP	90 (15.99)	182 (32.32)	BJP	85 (15.1)	116 (20.6)
81	IND (ANJ)	175 (43.75)	INC	126 (31.5)	49 (12.25)	BJP	45 (11.25)	54 (13.5)
82	INC	120 (35.5)	IND (ANJ)	108 (31.95)	12 (3.55)	BJP	58 (17.16)	52 (15.38)
83	INC	131 (40.43)	IND (ANJ)	96 (29.63)	35 (10.8)	BJP	51 (15.74)	46 (14.2)
84	IND (ANJ)	348 (45.19)	BJP	143 (18.57)	205 (26.62)	INC	113 (14.68)	166 (21.56)
85	INC	172 (36.83)	IND (ANJ)	135 (28.91)	37 (7.92)	BJP	109 (23.34)	51 (10.92)
86	IND (ANJ)	172 (49.71)	INC	79 (22.83)	93 (26.88)	BJP	59 (17.05)	36 (10.4)
87	IND (ANJ)	283 (63.88)	INC	46 (10.38)	237 (53.5)	BSP	42 (9.48)	72 (16.25)
88	IND (ANJ)	294 (57.31)	INC	83 (16.18)	211 (41.13)	BJP	61 (11.89)	75 (14.62)
89	IND (ANJ)	266 (53.74)	BJP	107 (21.62)	159 (32.12)	INC	73 (14.75)	49 (9.9)
90	IND (ANJ)	259 (39.36)	BSP	155 (23.56)	104 (15.8)	INC	96 (14.59)	148 (22.49)
91	IND (ANJ)	167 (44.3)	BJP	87 (23.08)	80 (21.22)	PHJSP	55 (14.59)	68 (18.04)
92	IND (ANJ)	158 (41.69)	INC	74 (19.53)	84 (22.16)	BJP	65 (17.15)	82 (21.64)
93	IND (ANJ)	253 (55.85)	INC	66 (14.57)	187 (41.28)	PHJSP	46 (10.15)	88 (19.43)
94	IND (ANJ)	133 (59.91)	BJP	60 (27.03)	73 (32.88)	INC	20 (9.01)	9 (4.05)
95	IND (ANJ)	142 (40.92)	INC	68 (19.6)	74 (21.32)	BJP	52 (14.99)	85 (24.5)
96	PHJSP	203 (27.66)	IND (ANJ)	165 (22.48)	38 (5.18)	INC	135 (18.39)	231 (31.47)
97	IND (ANJ)	179 (71.6)	BJP	20 (8)	159 (63.6)	INC	19 (7.6)	32 (12.8)
98	IND (ANJ)	91 (27.66)	BJP	80 (24.32)	11 (3.34)	INC	64 (19.45)	94 (28.57)
99	IND (ANJ)	210 (48.95)	BJP	84 (19.58)	126 (29.37)	PHJSP	60 (13.99)	75 (17.48)
100	INC	171 (32.95)	BJP	125 (24.08)	46 (8.87)	IND (ANJ)	75 (14.45)	148 (28.52)
101	INC	181 (35.49)	IND (ANJ)	99 (19.41)	82 (16.08)	PHJSP	88 (17.25)	142 (27.84)
102	IND (ANJ)	329 (56.63)	INC	113 (19.45)	216 (37.18)	BJP	96 (16.52)	43 (7.4)
103	IND (ANJ)	281 (50.18)	BJP	123 (21.96)	158 (28.22)	INC	69 (12.32)	87 (15.54)
104	INC	269 (36.06)	BJP	176 (23.59)	93 (12.47)	PHJSP	148 (19.84)	153 (20.51)
105	INC	203 (37.32)	PHJSP	112 (20.59)	91 (16.73)	BJP	111 (20.4)	118 (21.69)

Contd....

Socio-Economic Amenities - Rural

Access to Education Facilities

Particulars	Number of Villages (% of Population)				
	Available	Not Available	If Not Available (Distance of Nearest Facility)		
			A	B	C
Govt. Primary School	259 (99)	25 (1)	25 (1)	0 (0)	0 (0)
Private Primary School	10 (14)	274 (86)	0 (0)	0 (0)	0 (0)
Govt. Middle School	123 (74)	161 (26)	93 (15)	49 (7)	0 (0)
Private Middle School	11 (15)	273 (85)	15 (3)	4 (1)	0 (0)
Govt. Secondary School	42 (39)	242 (61)	79 (22)	73 (15)	35 (7)
Private Secondary School	7 (8)	277 (92)	35 (10)	12 (3)	5 (1)
Govt. Senior Secondary School	17 (22)	267 (78)	54 (19)	70 (20)	83 (21)
Private Senior Secondary School	2 (2)	282 (98)	31 (9)	15 (5)	13 (4)
Govt. Arts and Science Degree College	1 (4)	283 (96)	13 (6)	50 (20)	141 (38)
Private Arts and Science Degree College	0 (0)	284 (100)	7 (3)	14 (7)	58 (22)
Govt. Engineering College	0 (0)	284 (100)	6 (1)	16 (11)	173 (51)
Private Engineering College	0 (0)	284 (100)	7 (4)	18 (6)	64 (27)
Govt. Medicine College	0 (0)	284 (100)	1 (0)	6 (3)	252 (86)
Private Medicine College	0 (0)	284 (100)	0 (0)	2 (1)	23 (10)
Govt. Management Institute	0 (0)	284 (100)	5 (2)	8 (8)	209 (68)
Private Management Institute	0 (0)	284 (100)	4 (1)	9 (3)	49 (18)
Govt. Polytechnic	0 (0)	284 (100)	13 (3)	19 (8)	194 (67)
Private Polytechnic	0 (0)	284 (100)	9 (4)	12 (3)	37 (14)
Govt. Vocational Training School/ITI	0 (0)	284 (100)	13 (3)	19 (8)	194 (67)
Private Vocational Training School/ITI	0 (0)	284 (100)	9 (4)	12 (3)	37 (14)
Govt. Non Formal Training Centre	0 (0)	284 (100)	5 (2)	9 (8)	208 (68)
Private Non Formal Training Centre	0 (0)	284 (100)	5 (2)	9 (3)	48 (17)
Govt. School For Disabled	0 (0)	284 (100)	5 (2)	9 (8)	208 (68)
Private School For Disabled	0 (0)	284 (100)	5 (2)	9 (3)	48 (17)
Government Others	0 (0)	284 (100)	0 (0)	0 (0)	0 (0)
Private Others	1 (4)	283 (96)	0 (0)	0 (0)	0 (0)

Note : Distance A : Less than 5 km; B : Between 5-10 km; C : 10+ km.; Source : Data Analysis is based on 2011 Census.

DISCLAIMER

The Terms of Use and Disclaimer of Datanet India Private Limited (hereinafter referred to as "Datanet") for use of this analysis report of **Ramtek Assembly Constituency (Ramtek Vidhan Sabha)** :-

1. **Assembly Factbook™** is a Registered Trade Mark owned by Datanet.
2. All the maps are sketched and graphical representation only and have not been drawn to the scale and also not to represent the actual geographical area or boundary of the unit.
3. The data for the aforesaid analysis is based on authentic sources and has been culled from the various publications of Census, CSO and NSSO for district and block level data, various central and state government departments, Central & State Elections Commissions and the concerned Returning Officers' releases, Electoral Rolls, Election results and allied publications, internal assessment, surveys, estimates and analysis. Therefore, certain adjustment of data at micro level may have been done to arrive closer to the macro data.
4. Data have been provided on an "As Is" and "As AVAILABLE" basis
5. The colours shown in the maps or diagram and charts of a particular party, alliance or AC are indicative and do not represent them.
6. This publication which includes maps, sheets, graphs and data would be the property under copyright of Datanet only. The user may use these for its internal study, analysis and research purposes. It's public display, re-selling or any commercial uses by the user are not allowed.
7. Datanet has taken due care and caution in compilation and processing of data and allied information, but does not guarantee the accuracy, adequacy or completeness of any information/analysis and will be not responsible for any errors or omissions or for the results obtained from the use of such information/analysis.
8. All the contents for the publication have been culled from various authentic sources and Datanet reasonably believes such sources to be reliable, but does not make any representations, express or implied as to the accuracy or fitness of use of such information. The information or contents of the information/analysis do not constitute advice and should not be relied upon in making (or refraining from making) any decision. Any reliance placed upon the information provided by Datanet is the sole responsibility and strictly at the user's risk.
9. In no event will Datanet be liable for any damages (including, without limitation, damages for loss of business projects, or loss of profits) arising in contract, tort or otherwise from the use of or inability to use any of its contents, or from any action taken (or refrained from being taken) as a result of using the analysis or any of its contents. Datanet its directors, owners, editors, officials, employees, distributor and agents or any associate will not be liable for any errors in the information contained or any consequences arising from the use of the contents of the provided information/analysis.
10. If any provision of these terms and conditions is held invalid or illegal or unenforceable for any reason by any court of competent jurisdiction, such provision shall be severed and the remainder of provisions of the terms and conditions shall continue in full force and effect as if the Term of Use had been executed with the invalid, illegal or unenforceable provision eliminated.
11. If there are any discrepancies in the information provided, please bring it to attention of Datanet for suitable rectification measures.

Buy Online This Complete Book At
Datanet India eBooks Store

www.indiastatpublications.com

or go directly at

[http://www.indiastatpublications.com/
Assembly_factbook/Maharashtra/Ramtek/ Ramtek](http://www.indiastatpublications.com/Assembly_factbook/Maharashtra/Ramtek/Ramtek)

 **indiastat**elections

ISBN : 978-93-5293-331-0



9 789352 933310