



Maharashtra

Assembly Factbook™

Savner Assembly Constituency



Key Electoral Data of Savner
Assembly Constituency (Vidhan Sabha)

Maharashtra

Assembly Factbook™

Savner Assembly Constituency



Savner Vidhan Sabha

Editor & Director

Dr. R.K. Thukral

Research Editor

Dr. Shafeeq Rahman

Compiled, Researched and Published by Datanet India Pvt. Ltd.

D-100, 1st Floor,

Okhla Industrial Area, Phase-I,
New Delhi- 110020.

Ph.: 91-11- 43580781-84

Email : support@indiastatpublications.com

Website : www.indiastatelections.com

Online Book Store :

www.indiastatpublications.com

Report No. : AFB/MH-049-0125

ISBN : 978-93-5293-338-9

First Edition : January, 2018

Eighth Updated Edition : January, 2025

Price : Rs.11500/-

US\$ 310

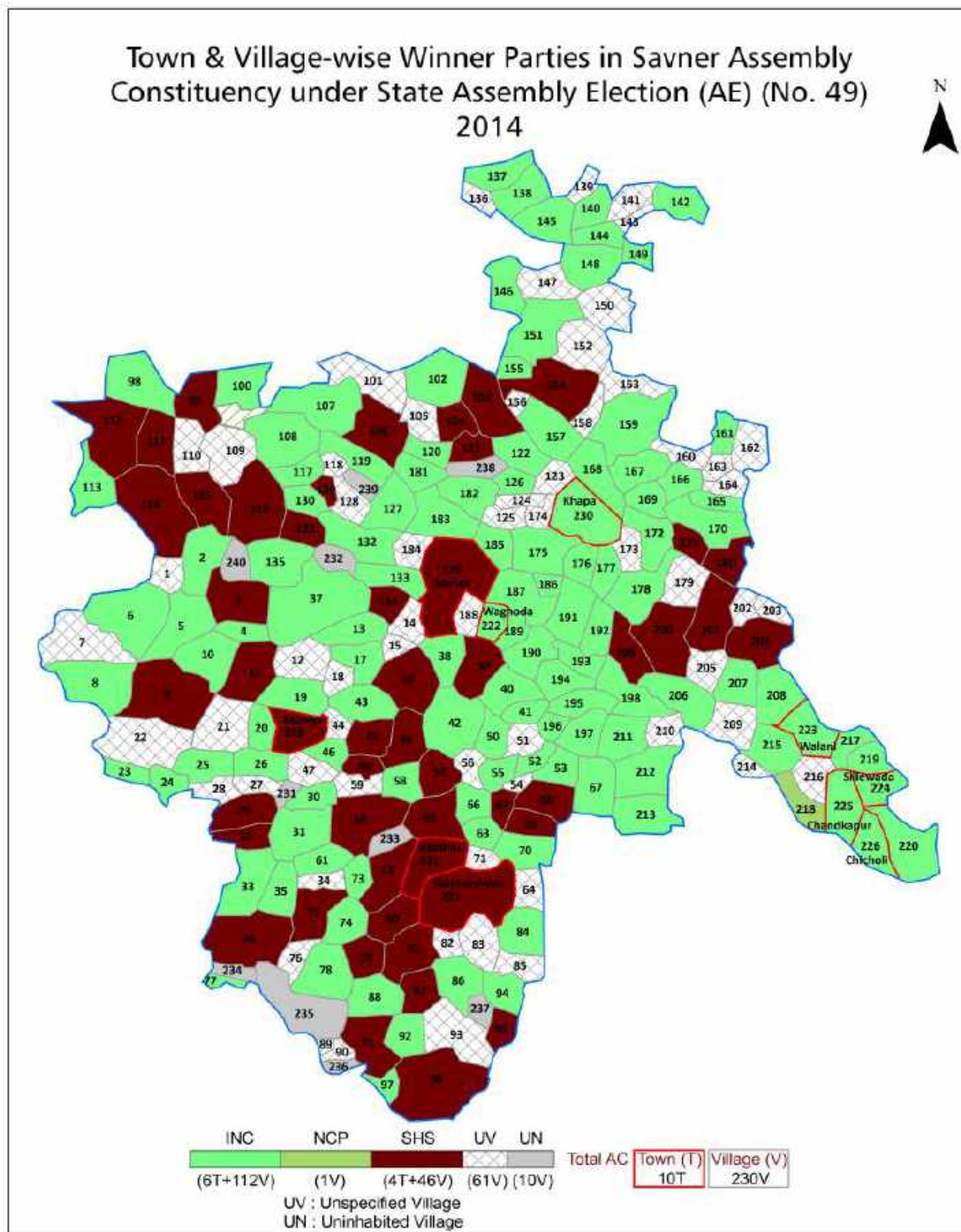
© Datanet India Pvt. Ltd.

All rights reserved. No part of this book may be reproduced, stored in a retrieval system or transmitted in any form or by any means, mechanical photocopying, photographing, scanning, recording or otherwise without the prior written permission of the publisher. Please refer to Disclaimer at page no. 218 for the use of this publication.

Printed in India

No.	Particulars	Page No.
	Introduction	
1	Assembly Constituency - (Vidhan Sabha) at a Glance Features of Assembly as per Delimitation Commission of India (2008)	1-2
	Location and Political Maps	
2	Location Map Boundaries of Assembly Constituency - (Vidhan Sabha in District Boundaries of Assembly Constituency under Parliamentary Constituency - (Lok Sabha) Town & Village-wise Winner Parties- 2024-PE, 2024-AE, 2019-PE, 2019-AE, 2014-PE and 2014-AE	3-10
	Administrative Setup (2011)	
3	District Sub-district Towns Villages Inhabited Villages Uninhabited Villages Village Panchayat Intermediate Panchayat	11-22
	Demographics (2011)	
4	Population Households Rural/Urban Population Towns and Villages by Population Size Sex Ratio (Total & 0-6 Years) Religious Population Social Population Literacy Rate	23-24
	Electoral Features	
5	Important Dates of Last Elections Held Electors by Gender Service Electors Voters Voters Turnout Polling Stations & Average Number of Electors per Polling Station Electors by Age Group Present Elected Representatives	25-30
	Historical Summary Election Results	
6	Vote Share of Major Parties Winning Margin (Number & Percentage Polarity of Parties Summary Result of Assembly Segment of Parliamentary Elections 2024, 2019, 2014, 2009, 2004 and 1999 Summary Result of Assembly Elections 2024, 2019, 2014, 2009, 2004, 1999, 1995, 1990, 1985, 1980, 1978, 1972, 1967 and 1962	31-52
	Polling Station Level Election Results	
7	Name and Number of Polling Station 2024-PE, 2024-AE, 2019-PE, 2019-AE, 2014-PE and 2014-AE Polling Station-wise Electors, Voters & Voters Turnout 2024-PE, 2024-AE, 2019-PE, 2019-AE, 2014-PE and 2014-AE Polling Station wise Elections Results 2024-PE, 2024-AE, 2019-PE, 2019-AE, 2014-PE & 2014-AE	53-196
	Share of Assembly Constituency	
8	Share of Assembly Constituency - (Vidhan Sabha) in State, District and Parliamentary Constituency - (Lok Sabha)	197
	Socio-Economic Amenities (2011)	
9	Access to Administrative Units Agricultural, Manufacturing and Industrial Commodities Demographic Indicators Education Health & Manpower Drinking Water Supply Sanitation Entertainment and Recreations Infrastructure Power Food Allocation Distribution and Marketing of Agriculture Commodities Infrastructure Transport and Road Infrastructure Communication Banking and Financial Services Land Use Irrigation Source	199-213
10	Abbreviation & Sources	215-216
11	Disclaimer	218

Location & Political Map



Administrative Setup

List of Village Panchayat & Intermediate Panchayat (Block) Name - 2011

Village Name	Village Panchayat Name	Intermediate Panchayat Name
Adasa	Adasa	Kalameshwar
Ajani	Ajani	Savner
Alesur	Sahuli	Kalameshwar
Angewada	Patakakhedi	Savner
Ashti Bk.	Hattisera	Savner
Ashti Kh.	Hattiseri	Savner
Astikala	Astikala	Kalameshwar
Badegaon	Badegaon	Savner
Bawangaon	Umari (Ja.)	Savner
Belori bk.	Tonda Khairi	Kalameshwar
Belori Kh.	Belori Kh	Savner
Bhagi Mahari	Narsala	Savner
Bhandagi	Bhandagi	Kalameshwar
Bhanegaon	Bhanegaon	Savner
Bhendala	Bhendala	Savner
Bhojapur	Narsala	Savner
Bhondetal	Nagalwadi	Savner
Bichawa	Bichawa	Savner
Bidachichghat	Waki	Savner
Bidkawadas	Patansawangi	Savner
Bordoh	Khapari	Kalameshwar
Borgaon bk.	Borgaon B	Kalameshwar
Borgaon Jangli	Jalalkheda	Savner
Borgaon kh.	Borgaon Kh	Kalameshwar
Borujwada	Borujwada	Savner
Bramhpuri	Bramhpuri	Savner
Budhla	Budhala	Kalameshwar
Chakdoh	Chakdoh	Kalameshwar
Champa	Champa	Savner

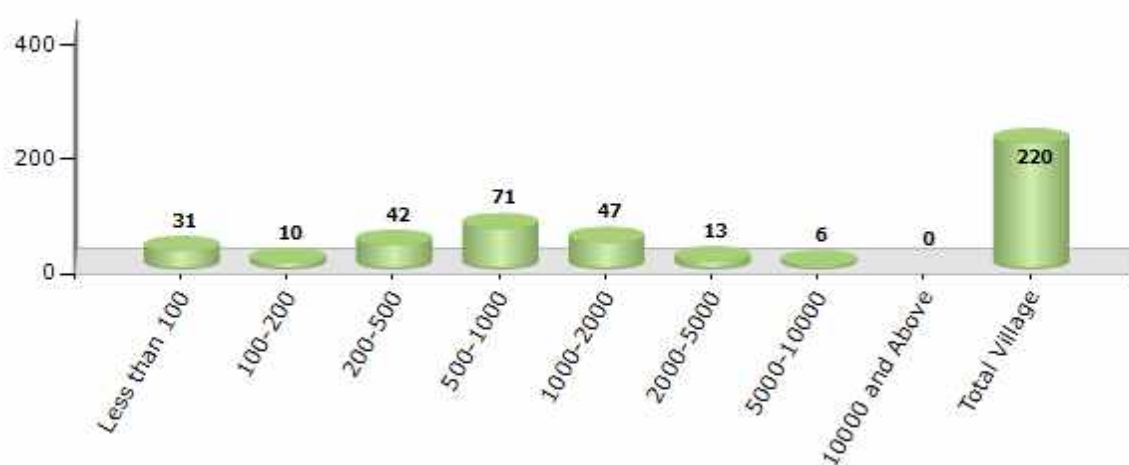
Contd....

Demographics

Number of Villages by Population Size - 2011

Less than 100	100-200	200-500	500-1000	1000-2000	2000-5000	5000-10000	10000 and Above	Total Village
31	10	42	71	47	13	6	0	220

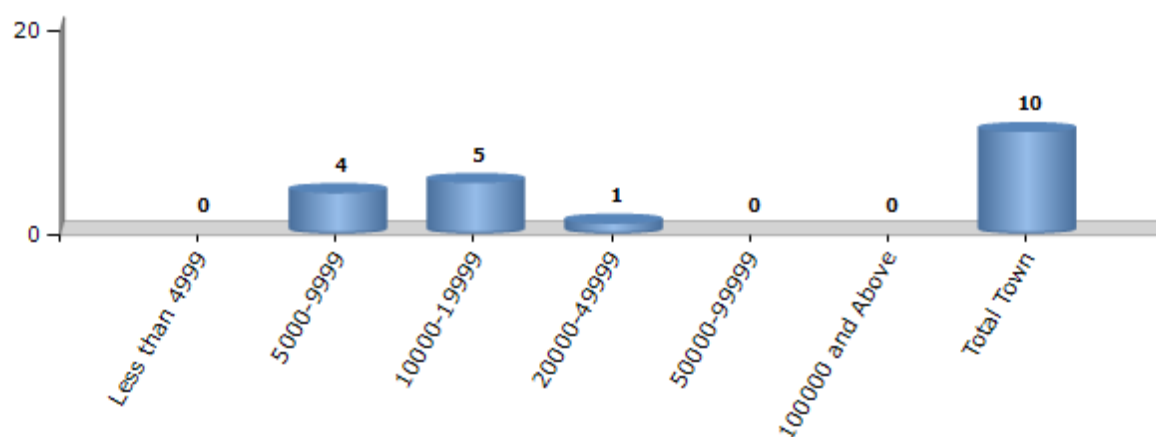
Number of Villages by Population Size - 2011



Number of Towns by Population Size - 2011

Less than 4999	5000-9999	10000-19999	20000-49999	50000-99999	100000 and Above	Total Town
0	4	5	1	0	0	10

Number of Towns by Population Size - 2011

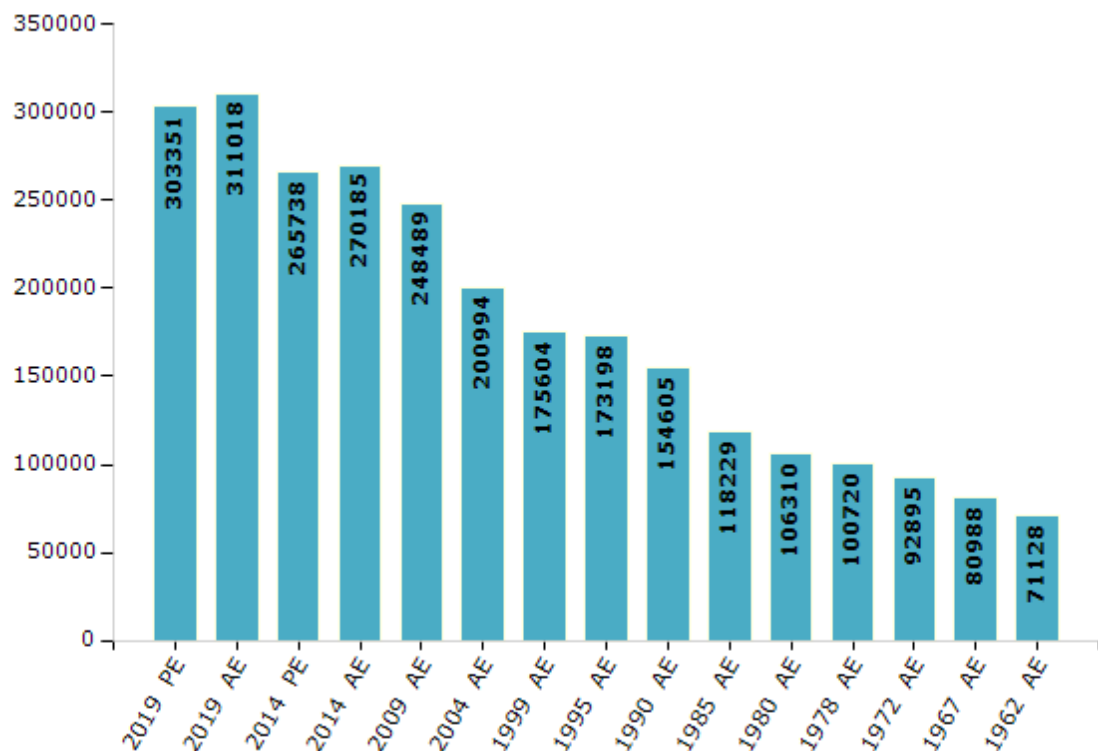


Electoral Features

Electors by Male & Female

Year	Male	Female	Others	Total	Year	Male	Female	Others	Total
2019 PE	157078	146272	1	303351	1999 AE	93452	82152	-	175604
2019 AE	160345	150672	1	311018	1995 AE	92133	81065	-	173198
2014 PE	140559	125175	4	265738	1990 AE	82847	71758	-	154605
2014 AE	142586	127595	4	270185	1985 AE	61115	57114	-	118229
2009 PE	-	-	-	-	1980 AE	53819	52491	-	106310
2009 AE	130100	118389	-	248489	1978 AE	51174	49546	-	100720
2004 PE	-	-	-	-	1972 AE	47745	45150	-	92895
2004 AE	105962	95032	-	200994	1967 AE	-	-	-	80988
1999 PE	-	-	-	-	1962 AE	-	-	-	71128

Number of Electors



Note : AE : Assembly Election, PE : Assembly Segment of Parliamentary Election

Historical Summary Election Results

Summary Result of Assembly Election - 2014

Candidate Name	Party	Votes	Votes %
Kedar Sunil Chhatrapal	INC	84630	45.33
Vinod Bapuraoji Jivtode (Guruji)	SHS	75421	40.39
Sureshbabu Dongre	BSP	11097	5.94
Chaodhari Kishor Shankarrao	NCP	6139	3.29
Pramod Namdev Dhole	MNS	1042	0.56
Ajay Kundlik Sahare	IND	1020	0.55
Sunil Pal	IND	882	0.47
Ganesh Alias Gajanan Mahadev Chaudhary	BMUP	774	0.41
Pramod Dasharath Bansod	APoI	669	0.36
Bagade Ujwalkumar Wasudeorao	IND	571	0.31
Nikose Bhimrao Raghobaji	IND	458	0.25
Chandubhau Latkar	IND	424	0.23
Chandrakant Nikanthrao Atkari	IND	371	0.2
Manish A. Mohod	IND	267	0.14
Korde Yogesh Nanaji	IND	265	0.14
	NOTA	2681	1.44

Polling Station Level Election Results

Number and Name of Polling Stations (PS) (2019 AE)

Number of Polling Stations	Name of Polling Stations	Number of Polling Stations	Name of Polling Stations
1	Z.P. Upper Pri. School Sindewani (B) Room No. 1	22	Z.P. Boys and Girls Pri. School Joga
2	Z.P. Pri. School Tekadi,	23	Z.P. Pri. School Malegaon Jo.
3	Z.P. Upper Pri. School Nagalwadi, Room No. 1	24	Z.P. Pri. School No. 1 Nandagimukh West Side
4	Z.P. Pri. School Room No. 2 Surewani	25	Z.P. Pri. School No. 1 Nandagimukh West Side
5	Z.P. Kendriya Upper Pri. School Sironji Room No. 1	26	Z.P. Pri. School No. 1 Nandagimukh East Side
6	Z.P. Pri. School Kormeta Room No. 1	27	Grampanchayat Bhavan Nandagomukh
7	Z.P. Upper Pri. School Bichawa, Room No. 1	28	Z.P. Pri. School Jaitpur
8	Z.P. Upper Pri. School Raiwadi, Room No. 1	29	Z.P. Pri. School Rampuri
9	Z.P. Pri. School Sonpur	30	Bhimrao Bapu Deshmukh Adarsha Vidyalaya Kelwad
10	Z.P. Upper Pri. School Tembhurdoh, Room No. 1	31	Bhimrao Bapu Deshmukh Adarsha Vidyalaya Kelwad
11	Z.P. Upper Pri. School Kharduka, Room No. 1	32	Z.P. Pri. School No. 2 Kelwad
12	Anganwadi Building No. 1, Badegaon	33	Z.P. Pri. School No. 1 Kelwad
13	Z.P. Pri. School Badegaon Room No. 2	34	Z.P. Pri. School No. 1 Room No. 3 Kelwad
14	Z.P. Pri. School (Heti) Badegaon Sarva Shiksha Abhiyan Room	35	Z.P. Pri. School No. 1 Kelwad
15	Z.P. Upper Pri. School Khairi (Dhal.) Room No. 1	36	Z.P. Pri. School Hattisara Room No. 1
16	Z.P. Upper Pri. School Khairi (Dhal.) Room No. 2	37	Z.P. Pri. School Kavtha Room No. 1
17	Z.P. Pri. School Bidjatamkhora	38	Z.P. Pri. School Ashti (Bu.)
18	Z.P. Pri. School Jatamkhora	39	Z.P. Primary School Kochchi New Building Room No. 1
19	Z.P. Pri. School Raibasa	40	Z.P. Upper Pri. School Kochchi New Build.
20	Z.P. Pri. School Sawali (Moh.) Room No. 2	41	Z.P. Upper Pri. School Khubala Room No. 1
21	Z.P. Pri. School Khursapar	42	Z.P. Upper Pri. School Khubala New Build.

Contd....

Polling Station Level Election Results

Polling Station-wise Votes Secured by Overall Top Five Parties in Savner Assembly in Assembly Election (AE) under Ramtek Parliamentary Constituency in Maharashtra (2019)

Number of Polling Station	Winner - Kedar Sunil Chhatrapal (INC)	Runner-up - Rajeev Bhaskarrao Potdar (BJP)	3rd - Sanchayata Sudesh Patil (BSP)	4th - Pramod Vyankatrao Bagde (VBA)	5th - Vijay Pandhari Rajurkar (BMUP)	NOTA	Other	Total Votes Secured
36	260	232	1	3	1	3	2	502
37	198	53	29	4	0	1	0	285
38	155	78	0	0	0	1	0	234
39	354	132	22	27	1	6	3	545
40	338	178	23	8	1	4	1	553
41	274	172	5	9	2	3	1	466
42	281	152	3	2	0	4	3	445
43	420	183	43	76	2	6	7	737
44	363	334	10	6	0	8	8	729
45	432	206	13	4	0	13	2	670
46	84	57	1	0	0	1	1	144
47	281	165	50	2	0	4	1	503
48	526	239	8	7	3	9	2	794
49	429	187	4	2	2	3	4	631
50	338	341	3	0	0	8	3	693
51	446	345	10	4	2	4	4	815
52	321	231	18	30	0	6	7	613
53	326	299	4	5	1	0	3	638
54	311	198	9	10	1	4	2	535
55	274	240	22	1	0	3	0	540
56	410	266	6	0	7	7	7	703
57	403	424	9	1	5	10	7	859
58	113	138	3	5	0	3	1	263
59	395	333	10	0	2	3	3	746
60	219	271	3	5	0	1	2	501
61	271	230	3	15	1	3	1	524
62	459	341	13	20	7	1	8	849
63	335	168	2	0	0	2	3	510
64	363	264	4	10	8	6	0	655
65	219	132	25	3	0	5	5	389
66	363	124	5	2	0	3	2	499
67	409	226	6	3	1	6	4	655
68	220	352	5	0	0	3	4	584
69	363	370	11	31	2	9	10	796
70	401	256	5	1	7	2	1	673

Contd....

Polling Station Level Election Results

Winner, Runner-up and 3rd Party Position & Winning Margin According to Polling Stations in Savner Assembly in Assembly Election (AE) under Ramtek Parliamentary Constituency in Maharashtra (2019)

Polling Station Number	Winner Party	Winner Votes (%)	Runner-up Party	Runner-up Votes (%)	Winning Margin Votes (%)	Third Party	Third Party Votes (%)	Other Votes (%)
71	INC	318 (53.99)	BJP	259 (43.97)	59 (10.02)	VBA	5 (0.85)	7 (1.19)
72	BJP	296 (49.25)	INC	276 (45.92)	20 (3.33)	BSP	5 (0.83)	24 (3.99)
73	INC	393 (61.6)	BJP	205 (32.13)	188 (29.47)	BSP	12 (1.88)	28 (4.39)
74	INC	535 (52.5)	BJP	420 (41.22)	115 (11.28)	VBA	30 (2.94)	34 (3.34)
75	INC	394 (56.94)	BJP	295 (42.63)	99 (14.31)	BSP	1 (0.14)	2 (0.29)
76	INC	231 (54.35)	BJP	183 (43.06)	48 (11.29)	BSP	5 (1.18)	6 (1.41)
77	BJP	319 (49.69)	INC	300 (46.73)	19 (2.96)	BSP	13 (2.02)	10 (1.56)
78	BJP	309 (48.74)	INC	297 (46.85)	12 (1.89)	BSP	15 (2.37)	13 (2.05)
79	INC	161 (55.14)	BJP	122 (41.78)	39 (13.36)	BSP	5 (1.71)	4 (1.37)
80	INC	378 (55.34)	BJP	277 (40.56)	101 (14.78)	BSP	11 (1.61)	17 (2.49)
81	INC	197 (53.97)	BJP	115 (31.51)	82 (22.46)	BSP	21 (5.75)	32 (8.77)
82	INC	538 (64.59)	BJP	266 (31.93)	272 (32.66)	BSP	9 (1.08)	20 (2.4)
83	INC	389 (62.24)	BJP	216 (34.56)	173 (27.68)	BSP	5 (0.8)	15 (2.4)
84	INC	447 (65.45)	BJP	174 (25.48)	273 (39.97)	BSP	44 (6.44)	18 (2.64)
85	INC	415 (67.81)	BJP	182 (29.74)	233 (38.07)	BSP	3 (0.49)	12 (1.96)
86	BJP	315 (49.3)	INC	296 (46.32)	19 (2.98)	BSP	6 (0.94)	22 (3.44)
87	INC	430 (60.31)	BJP	261 (36.61)	169 (23.7)	BSP	11 (1.54)	11 (1.54)
88	INC	339 (57.36)	BJP	229 (38.75)	110 (18.61)	BSP	5 (0.85)	18 (3.05)
89	INC	268 (52.04)	BJP	233 (45.24)	35 (6.8)	BSP	3 (0.58)	11 (2.14)
90	INC	297 (52.66)	BJP	255 (45.21)	42 (7.45)	BSP	2 (0.35)	10 (1.77)
91	INC	372 (73.81)	BJP	121 (24.01)	251 (49.8)	BSP	6 (1.19)	5 (0.99)
92	INC	271 (64.37)	BJP	137 (32.54)	134 (31.83)	BSP	4 (0.95)	9 (2.14)
93	INC	310 (54.2)	BJP	236 (41.26)	74 (12.94)	BSP	13 (2.27)	13 (2.27)
94	INC	427 (69.21)	BJP	134 (21.72)	293 (47.49)	BSP	46 (7.46)	10 (1.62)
95	INC	501 (67.98)	BJP	202 (27.41)	299 (40.57)	BSP	17 (2.31)	17 (2.31)
96	INC	104 (47.71)	BSP	65 (29.82)	39 (17.89)	BJP	43 (19.72)	6 (2.75)
97	INC	212 (45.4)	BJP	122 (26.12)	90 (19.28)	VBA	96 (20.56)	37 (7.92)
98	INC	121 (54.26)	BJP	98 (43.95)	23 (10.31)	IND (BRN)	2 (0.9)	2 (0.9)
99	INC	61 (62.24)	BJP	31 (31.63)	30 (30.61)	BSP	2 (2.04)	4 (4.08)
100	INC	561 (61.31)	BJP	338 (36.94)	223 (24.37)	BSP	3 (0.33)	13 (1.42)
101	INC	338 (53.65)	BJP	283 (44.92)	55 (8.73)	BSP	2 (0.32)	7 (1.11)
102	INC	308 (52.83)	BJP	255 (43.74)	53 (9.09)	VBA	5 (0.86)	15 (2.57)
103	INC	232 (53.95)	BJP	184 (42.79)	48 (11.16)	BSP	4 (0.93)	10 (2.33)
104	BJP	143 (58.37)	INC	96 (39.18)	47 (19.19)	BSP	4 (1.63)	2 (0.82)
105	INC	455 (63.46)	BJP	236 (32.91)	219 (30.55)	BSP	11 (1.53)	15 (2.09)

Contd....

Socio-Economic Amenities - Rural

Access to Education Facilities

Particulars	Number of Villages (% of Population)				
	Available	Not Available	If Not Available (Distance of Nearest Facility)		
			A	B	C
Govt. Primary School	187 (99)	33 (1)	30 (0)	2 (0)	0 (0)
Private Primary School	14 (24)	206 (76)	1 (0)	0 (0)	0 (0)
Govt. Middle School	85 (74)	135 (26)	63 (13)	36 (5)	0 (0)
Private Middle School	21 (20)	199 (80)	26 (5)	8 (1)	0 (0)
Govt. Secondary School	40 (49)	180 (51)	44 (14)	35 (9)	22 (5)
Private Secondary School	7 (8)	213 (92)	50 (14)	24 (7)	1 (0)
Govt. Senior Secondary School	13 (27)	207 (73)	38 (12)	43 (17)	41 (13)
Private Senior Secondary School	1 (2)	219 (98)	35 (12)	38 (16)	12 (4)
Govt. Arts and Science Degree College	0 (0)	220 (100)	10 (4)	32 (21)	67 (24)
Private Arts and Science Degree College	0 (0)	220 (100)	10 (5)	38 (18)	63 (28)
Govt. Engineering College	0 (0)	220 (100)	4 (1)	11 (5)	113 (56)
Private Engineering College	0 (0)	220 (100)	6 (3)	13 (7)	73 (28)
Govt. Medicine College	0 (0)	220 (100)	3 (1)	5 (3)	161 (76)
Private Medicine College	0 (0)	220 (100)	0 (0)	2 (1)	49 (18)
Govt. Management Institute	0 (0)	220 (100)	5 (1)	9 (6)	131 (62)
Private Management Institute	0 (0)	220 (100)	3 (2)	6 (2)	66 (28)
Govt. Polytechnic	0 (0)	220 (100)	2 (1)	17 (9)	142 (68)
Private Polytechnic	0 (0)	220 (100)	3 (2)	9 (4)	47 (17)
Govt. Vocational Training School/ITI	0 (0)	220 (100)	2 (1)	17 (9)	141 (65)
Private Vocational Training School/ITI	1 (3)	219 (97)	3 (2)	9 (4)	47 (17)
Govt. Non Formal Training Centre	0 (0)	220 (100)	4 (1)	9 (6)	132 (62)
Private Non Formal Training Centre	0 (0)	220 (100)	3 (2)	6 (2)	66 (28)
Govt. School For Disabled	0 (0)	220 (100)	4 (1)	9 (6)	132 (62)
Private School For Disabled	0 (0)	220 (100)	3 (2)	6 (2)	66 (28)
Government Others	0 (0)	220 (100)	0 (0)	0 (0)	0 (0)
Private Others	0 (0)	220 (100)	0 (0)	0 (0)	0 (0)

Note : Distance A : Less than 5 km; B : Between 5-10 km; C : 10+ km.; Source : Data Analysis is based on 2011 Census.

DISCLAIMER

The Terms of Use and Disclaimer of Datanet India Private Limited (hereinafter referred to as "Datanet") for use of this analysis report of **Savner Assembly Constituency (Savner Vidhan Sabha)** :-

1. **Assembly Factbook™** is a Registered Trade Mark owned by Datanet.
2. All the maps are sketched and graphical representation only and have not been drawn to the scale and also not to represent the actual geographical area or boundary of the unit.
3. The data for the aforesaid analysis is based on authentic sources and has been culled from the various publications of Census, CSO and NSSO for district and block level data, various central and state government departments, Central & State Elections Commissions and the concerned Returning Officers' releases, Electoral Rolls, Election results and allied publications, internal assessment, surveys, estimates and analysis. Therefore, certain adjustment of data at micro level may have been done to arrive closer to the macro data.
4. Data have been provided on an "As Is" and "As AVAILABLE" basis
5. The colours shown in the maps or diagram and charts of a particular party, alliance or AC are indicative and do not represent them.
6. This publication which includes maps, sheets, graphs and data would be the property under copyright of Datanet only. The user may use these for its internal study, analysis and research purposes. It's public display, re-selling or any commercial uses by the user are not allowed.
7. Datanet has taken due care and caution in compilation and processing of data and allied information, but does not guarantee the accuracy, adequacy or completeness of any information/analysis and will be not responsible for any errors or omissions or for the results obtained from the use of such information/analysis.
8. All the contents for the publication have been culled from various authentic sources and Datanet reasonably believes such sources to be reliable, but does not make any representations, express or implied as to the accuracy or fitness of use of such information. The information or contents of the information/analysis do not constitute advice and should not be relied upon in making (or refraining from making) any decision. Any reliance placed upon the information provided by Datanet is the sole responsibility and strictly at the user's risk.
9. In no event will Datanet be liable for any damages (including, without limitation, damages for loss of business projects, or loss of profits) arising in contract, tort or otherwise from the use of or inability to use any of its contents, or from any action taken (or refrained from being taken) as a result of using the analysis or any of its contents. Datanet its directors, owners, editors, officials, employees, distributor and agents or any associate will not be liable for any errors in the information contained or any consequences arising from the use of the contents of the provided information/analysis.
10. If any provision of these terms and conditions is held invalid or illegal or unenforceable for any reason by any court of competent jurisdiction, such provision shall be severed and the remainder of provisions of the terms and conditions shall continue in full force and effect as if the Term of Use had been executed with the invalid, illegal or unenforceable provision eliminated.
11. If there are any discrepancies in the information provided, please bring it to attention of Datanet for suitable rectification measures.

Buy Online This Complete Book At
Datanet India eBooks Store

www.indiastatpublications.com

or go directly at

[http://www.indiastatpublications.com/
Assembly_factbook/Maharashtra/Ramtek/ Savner](http://www.indiastatpublications.com/Assembly_factbook/Maharashtra/Ramtek/Savner)

 **indiastat**elections

ISBN : 978-93-5293-338-9



9 789352 933389