



Maharashtra

Assembly Factbook™

Umred Assembly Constituency



Key Electoral Data of Umred
Assembly Constituency (Vidhan Sabha)

Maharashtra

Assembly Factbook™

Umred Assembly Constituency



Umred Vidhan Sabha

Editor & Director

Dr. R.K. Thukral

Research Editor

Dr. Shafeeq Rahman

**Compiled, Researched and Published by
Datanet India Pvt. Ltd.**

D-100, 1st Floor,

Okhla Industrial Area, Phase-I,
New Delhi- 110020.

Ph.: 91-11- 43580781-84

Email : support@indiastatpublications.com

Website : www.indiastatelections.com

Online Book Store :

www.indiastatpublications.com

Report No. : AFB/MH-051-0125

ISBN : 978-93-5293-366-2

First Edition : January, 2018

Eighth Updated Edition : January, 2025

Price : Rs.11500/-

US\$ 310

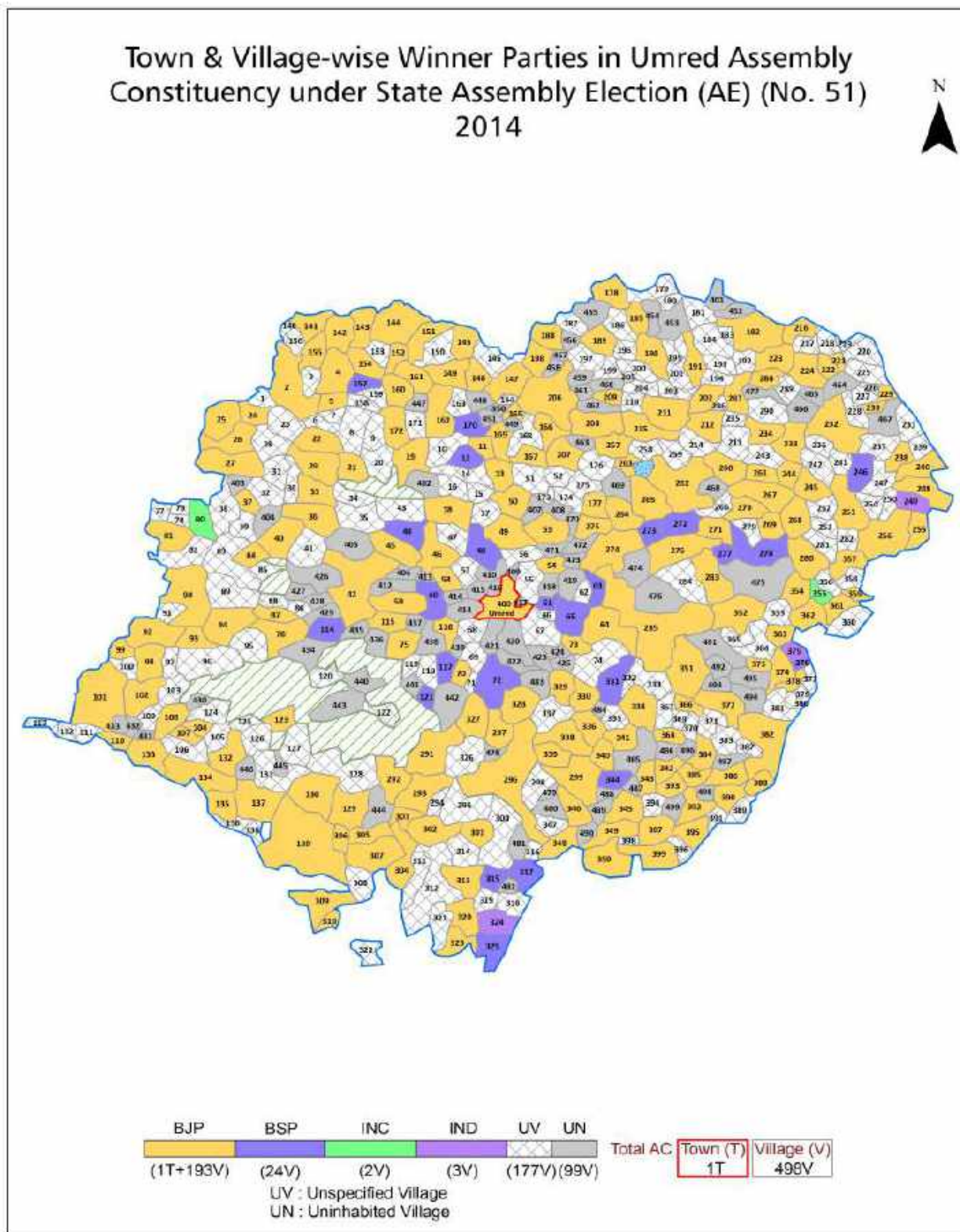
© Datanet India Pvt. Ltd.

All rights reserved. No part of this book may be reproduced, stored in a retrieval system or transmitted in any form or by any means, mechanical photocopying, photographing, scanning, recording or otherwise without the prior written permission of the publisher. Please refer to Disclaimer at page no. 243 for the use of this publication.

Printed in India

No.	Particulars	Page No.
	Introduction	
1	Assembly Constituency - (Vidhan Sabha) at a Glance Features of Assembly as per Delimitation Commission of India (2008)	1-2
	Location and Political Maps	
2	Location Map Boundaries of Assembly Constituency - (Vidhan Sabha in District Boundaries of Assembly Constituency under Parliamentary Constituency - (Lok Sabha) Town & Village-wise Winner Parties- 2024-PE, 2024-AE, 2019-PE, 2019-AE, 2014-PE and 2014-AE	3-10
	Administrative Setup (2011)	
3	District Sub-district Towns Villages Inhabited Villages Uninhabited Villages Village Panchayat Intermediate Panchayat	11-31
	Demographics (2011)	
4	Population Households Rural/Urban Population Towns and Villages by Population Size Sex Ratio (Total & 0-6 Years) Religious Population Social Population Literacy Rate	32-33
	Electoral Features	
5	Important Dates of Last Elections Held Electors by Gender Service Electors Voters Voters Turnout Polling Stations & Average Number of Electors per Polling Station Electors by Age Group Present Elected Representatives	34-39
	Historical Summary Election Results	
6	Vote Share of Major Parties Winning Margin (Number & Percentage Polarity of Parties Summary Result of Assembly Segment of Parliamentary Elections 2024, 2019, 2014, 2009, 2004 and 1999 Summary Result of Assembly Elections 2024, 2019, 2014, 2009, 2004, 1999, 1995, 1990, 1985, 1980, 1978, 1972, 1967 and 1962	40-61
	Polling Station Level Election Results	
7	Name and Number of Polling Station 2024-PE, 2024-AE, 2019-PE, 2019-AE, 2014-PE and 2014-AE Polling Station-wise Electors, Voters & Voters Turnout 2024-PE, 2024-AE, 2019-PE, 2019-AE, 2014-PE and 2014-AE Polling Station wise Elections Results 2024-PE, 2024-AE, 2019-PE, 2019-AE, 2014-PE & 2014-AE	62-221
	Share of Assembly Constituency	
8	Share of Assembly Constituency - (Vidhan Sabha) in State, District and Parliamentary Constituency - (Lok Sabha)	222
	Socio-Economic Amenities (2011)	
9	Access to Administrative Units Agricultural, Manufacturing and Industrial Commodities Demographic Indicators Education Health & Manpower Drinking Water Supply Sanitation Entertainment and Recreations Infrastructure Power Food Allocation Distribution and Marketing of Agriculture Commodities Infrastructure Transport and Road Infrastructure Communication Banking and Financial Services Land Use Irrigation Source	224-238
10	Abbreviation & Sources	240-241
11	Disclaimer	243

Location & Political Map



Administrative Setup

List of Village Panchayat & Intermediate Panchayat (Block) Name - 2011

Village Name	Village Panchayat Name	Intermediate Panchayat Name
Adam	Adam	Kuhi
Adegaon	Ambhora Kh	Kuhi
Adyal	Adyal	Bhiwapur
Agargaon	Rajola	Kuhi
Ajni	Wadegaon	Kuhi
Ajni	Isapur	Kuhi
Akola	Virli	Umred
Akoli	Akoli	Kuhi
Alesur	Alesur	Bhiwapur
Ambadi	Ambadi	Kuhi
Ambhora kh.	Ambhora Kh	Kuhi
Ambhorakala	Ambhora Kh	Kuhi
Amboli	Amboli	Umred
Amgaon	Dewli	Umred
Amghat	Sawangi Kh	Umred
Amti	Bori (Naik)	Kuhi
Aptur	Aptur	Umred
Awarmara	Bori (N)	Kuhi
Bamhani	Satara	Kuhi
Banor	Banor	Kuhi
Barvha	Borgaon(K)	Umred
Bela	Bela	Umred
Bellarpar	Zamkoli	Bhiwapur
Belpeth	Sawangi Kh.	Umred
Bendoli	Bothali	Umred
Besur	Besur	Bhiwapur
Bhagebori	Bhagebori	Bhiwapur
Bhagwanpur	Bhagwanpur	Bhiwapur
Bhamewada	Chitapur	Kuhi

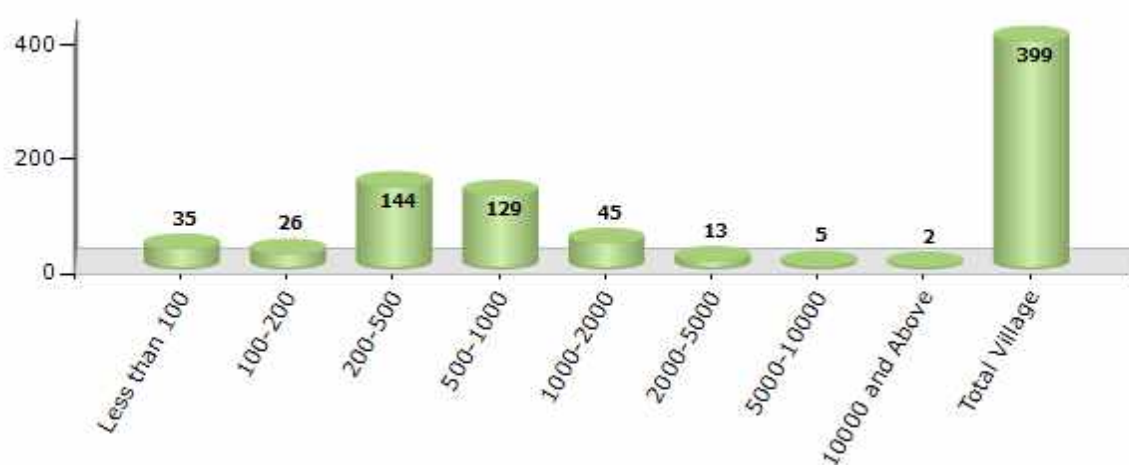
Contd....

Demographics

Number of Villages by Population Size - 2011

Less than 100	100-200	200-500	500-1000	1000-2000	2000-5000	5000-10000	10000 and Above	Total Village
35	26	144	129	45	13	5	2	399

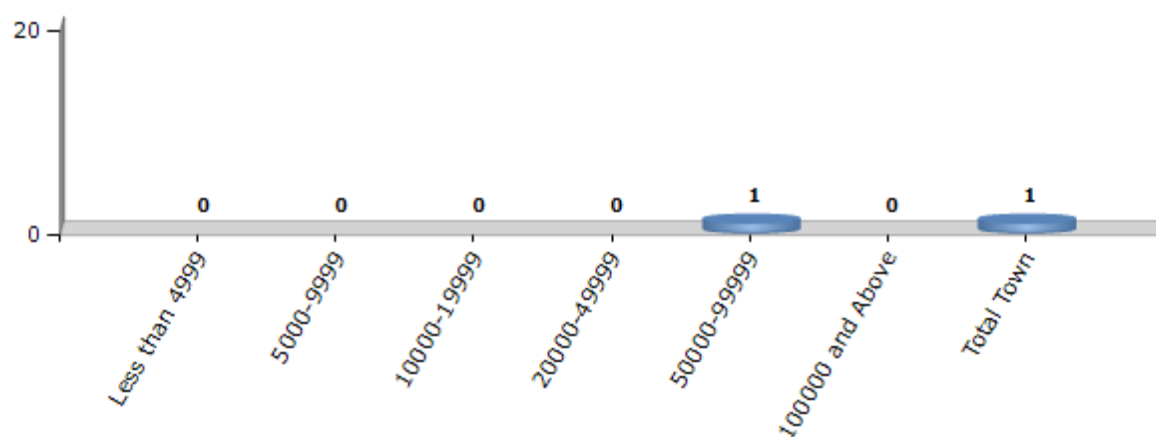
Number of Villages by Population Size - 2011



Number of Towns by Population Size - 2011

Less than 4999	5000-9999	10000-19999	20000-49999	50000-99999	100000 and Above	Total Town
0	0	0	0	1	0	1

Number of Towns by Population Size - 2011

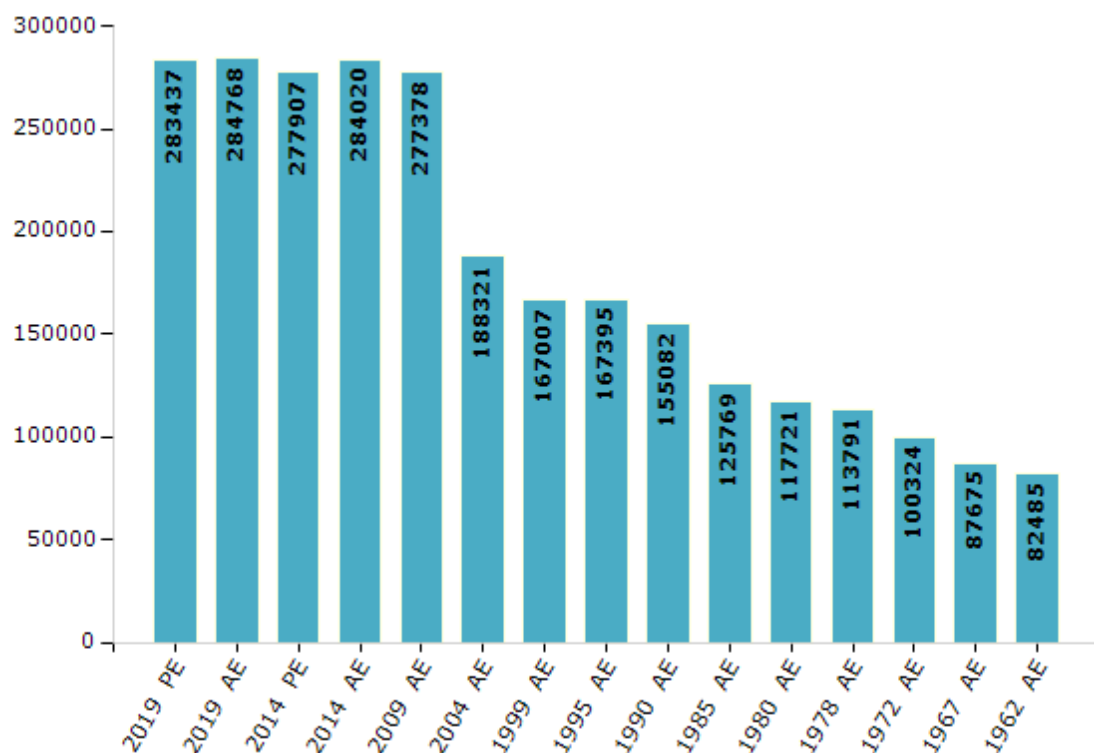


Electoral Features

Electors by Male & Female

Year	Male	Female	Others	Total	Year	Male	Female	Others	Total
2019 PE	146828	136609	0	283437	1999 AE	86907	80100	-	167007
2019 AE	147237	137531	0	284768	1995 AE	87115	80280	-	167395
2014 PE	145607	132300	0	277907	1990 AE	80503	74579	-	155082
2014 AE	148394	135626	0	284020	1985 AE	63405	62364	-	125769
2009 PE	-	-	-	-	1980 AE	58659	59062	-	117721
2009 AE	141875	135503	-	277378	1978 AE	57037	56754	-	113791
2004 PE	-	-	-	-	1972 AE	50813	49511	-	100324
2004 AE	97632	90689	-	188321	1967 AE	-	-	-	87675
1999 PE	-	-	-	-	1962 AE	-	-	-	82485

Number of Electors



Note : AE : Assembly Election, PE : Assembly Segment of Parliamentary Election

Historical Summary Election Results

Summary Result of Assembly Election - 2014

Candidate Name	Party	Votes	Votes %
Parwe Sudhir Laxman	BJP	92399	49.26
Bansod Rukshadas Mokasrao	BSP	34077	18.17
Raju Deonath Parwe	IND	23497	12.53
Meshram Sanjay Narayanrao	INC	17586	9.38
Abhyankar Jagannath Motiram	SHS	7180	3.83
Fule Ramesh Baburao	NCP	2747	1.46
Kambale Rajesh Digambar	MNS	2201	1.17
Vinod Shalikram Nitnavre	IND	1321	0.7
Khadase Anandrao Sampat	IND	1058	0.56
Chandrabhan Jayaram Khobragade	IND	1044	0.56
Dhiman Pandurang Modaku Shambharkar	APoI	821	0.44
Padmakar Domaji Bawane	BMUP	671	0.36
Prof.Dr.Natthu Madhao Lokhande	IND	595	0.32
Sardare Jogendra Dhanuji	IND	550	0.29
Rajendra Tulashiram Meshram	BBM	462	0.25
	NOTA	1352	0.72

Polling Station Level Election Results

Number and Name of Polling Stations (PS) (2019 AE)

Number of Polling Stations	Name of Polling Stations	Number of Polling Stations	Name of Polling Stations
1	Z. P. High School Pachgaon Room No. 01	22	Z.P. Primary School, Khobna
2	Z. P. High School Pachgaon Room No. 02	23	Anganwadi Kendra Khobana
3	Z. P. Kendriya Pri. School Pachgaon Room No. 01	24	Z.P. Primary School Mohgaon
4	Z. P. Kendriya Pri. School Pachgaon Room No. 02	25	Z.P. Upper Primary School Chapegadi Room No. 01
5	Z.P. Upper Primary School, Surgaon Room No. 01	26	Z.P. Upper Primary School Chapegadi Room No. 02
6	Z.P. Upper Primary School, Surgaon Room No. 02	27	Late. Damodharrao Khaparde Vidhyalay & Jr. College Salwa
7	Z.P. Primary School, Undri	28	Grampanchayat Office Salwa
8	Z.P. Upper Primary School Khalasana	29	Z. P. Central Upper Primary School Rajola Room No. 01
9	Z.P. Primary School Wadegaon Kale	30	Z. P. Central Upper Primary School Rajola Room No. 02
10	Z.P. Upper Primary School Kuchadi	31	Z.P. Upper Primary School Awarmara Room No. 01
11	Z.P. Primary School, Mohadi	32	Z.P. Upper Primary School Awarmara Room No. 02
12	Z.P. Primary School Dhanoli	33	Z. P.Pri. School, Umari (Rehabilitation) Room No. 1
13	Z.P. Central Upper Primary School Dongargaon	34	Z.P. Primary School Mhasli
14	Z.P. Upper Primary School Lanjala	35	Z.P. Primary School, Hardoli Naik Room No. 01
15	Z.P. Primary School Chitapur	36	Z.P. Primary School, Hardoli Naik Room No. 02
16	Z.P. Upper Primary School Bhamewada	37	Z.P. Upper Primary School, Borinaik (Rehabilitation)
17	Samuh Sadhan Center Titur	38	Z.P. Primary School Tekepar
18	Z.P. Uppar Primary School Mangli	39	Z.P. Primary School Deoli Khurd
19	Z.P. Upper Primary School, Ambadi Room No. 01	40	Z.P. Upper Primary School, Deoli Kala
20	Z.P. Upper Primary School, Ambadi Room No. 02	41	Z.P. Central Upper Primary School, Kujaba Room No. 01
21	Z.P. Primary School, Sawali	42	Z.P. Central Upper Primary School, Kujaba Room No. 01

Contd....

Polling Station Level Election Results

Polling Station-wise Votes Secured by Overall Top Five Parties in Umred Assembly in Assembly Election (AE) under Ramtek Parliamentary Constituency in Maharashtra (2019)

Number of Polling Station	Winner - Raju Devnath Parwe (INC)	Runner-up - Sudhir Laxman Parwe (BJP)	3rd - Sandip Sahadeo Meshram (BSP)	4th - Rukshdas Mokasrao Bansod (VBA)	5th - Manojkumar Manoranjan Bawangade (MNS)	NOTA	Other	Total Votes Secured
36	59	213	10	9	1	1	6	299
37	302	259	11	4	6	8	14	604
38	242	119	4	10	3	4	6	388
39	278	440	26	21	3	8	9	785
40	359	346	36	17	10	8	8	784
41	175	213	69	16	2	2	11	488
42	173	256	1	1	3	3	7	444
43	152	179	53	53	4	3	9	453
44	302	240	38	46	6	4	16	652
45	104	100	3	32	5	0	2	246
46	106	165	30	33	3	4	14	355
47	290	249	58	67	4	7	15	690
48	264	301	6	23	2	20	11	627
49	189	220	2	9	2	0	5	427
50	298	310	7	3	2	8	3	631
51	372	328	9	15	7	4	11	746
52	241	206	9	1	2	4	11	474
53	441	223	32	106	4	7	22	835
54	351	233	1	8	4	5	7	609
55	177	158	3	5	2	3	1	349
56	375	252	105	45	9	5	13	804
57	71	124	173	23	1	2	7	401
58	178	150	48	46	2	3	4	431
59	238	351	59	21	8	9	15	701
60	127	183	30	5	2	2	14	363
61	103	298	49	10	12	13	21	506
62	43	86	88	16	0	0	9	242
63	103	122	80	3	4	2	9	323
64	204	139	19	6	1	5	3	377
65	255	203	12	0	10	8	10	498
66	127	287	7	0	5	4	15	445
67	304	230	41	22	1	1	13	612
68	135	157	40	23	7	0	4	366
69	231	211	55	16	8	5	4	530
70	180	136	14	8	5	2	2	347

Contd....

Polling Station Level Election Results

Winner, Runner-up and 3rd Party Position & Winning Margin According to Polling Stations in Umred Assembly in Assembly Election (AE) under Ramtek Parliamentary Constituency in Maharashtra (2019)

Polling Station Number	Winner Party	Winner Votes (%)	Runner-up Party	Runner-up Votes (%)	Winning Margin Votes (%)	Third Party	Third Party Votes (%)	Other Votes (%)
71	INC	119 (40.34)	BJP	115 (38.98)	4 (1.36)	VBA	34 (11.53)	27 (9.15)
72	BJP	327 (61.81)	VBA	99 (18.71)	228 (43.1)	INC	55 (10.4)	48 (9.07)
73	BJP	154 (66.09)	INC	66 (28.33)	88 (37.76)	BSP	4 (1.72)	9 (3.86)
74	INC	237 (56.16)	BJP	137 (32.46)	100 (23.7)	BSP	28 (6.64)	20 (4.74)
75	INC	173 (65.28)	BJP	54 (20.38)	119 (44.9)	BSP	14 (5.28)	24 (9.06)
76	INC	172 (40.47)	BSP	118 (27.76)	54 (12.71)	BJP	106 (24.94)	29 (6.82)
77	INC	93 (42.27)	BJP	89 (40.45)	4 (1.82)	BSP	22 (10)	16 (7.27)
78	INC	218 (36.82)	BJP	179 (30.24)	39 (6.58)	BSP	124 (20.95)	71 (11.99)
79	INC	131 (37.01)	BJP	124 (35.03)	7 (1.98)	MNS	52 (14.69)	47 (13.28)
80	BJP	237 (52.78)	INC	154 (34.3)	83 (18.48)	BSP	32 (7.13)	26 (5.79)
81	INC	218 (41.13)	BJP	148 (27.92)	70 (13.21)	BSP	76 (14.34)	88 (16.6)
82	INC	237 (58.52)	BJP	117 (28.89)	120 (29.63)	BSP	20 (4.94)	31 (7.65)
83	INC	285 (54.49)	BJP	91 (17.4)	194 (37.09)	VBA	51 (9.75)	96 (18.36)
84	BSP	456 (80)	INC	40 (7.02)	416 (72.98)	BJP	37 (6.49)	37 (6.49)
85	BSP	282 (75.81)	INC	43 (11.56)	239 (64.25)	BJP	21 (5.65)	26 (6.99)
86	INC	300 (39.63)	BJP	267 (35.27)	33 (4.36)	BSP	161 (21.27)	29 (3.83)
87	BSP	127 (35.88)	BJP	125 (35.31)	2 (0.57)	INC	85 (24.01)	17 (4.8)
88	BJP	237 (41.36)	INC	153 (26.7)	84 (14.66)	BSP	136 (23.73)	47 (8.2)
89	BJP	166 (33.27)	INC	146 (29.26)	20 (4.01)	BSP	109 (21.84)	78 (15.63)
90	BJP	95 (53.98)	VBA	36 (20.45)	59 (33.53)	BSP	21 (11.93)	24 (13.64)
91	BJP	271 (48.31)	INC	201 (35.83)	70 (12.48)	BSP	57 (10.16)	32 (5.7)
92	INC	157 (62.55)	BJP	45 (17.93)	112 (44.62)	VBA	28 (11.16)	21 (8.37)
93	INC	383 (57.08)	BJP	225 (33.53)	158 (23.55)	BSP	43 (6.41)	20 (2.98)
94	INC	357 (55.26)	BJP	236 (36.53)	121 (18.73)	BSP	28 (4.33)	25 (3.87)
95	INC	431 (56.71)	BJP	318 (41.84)	113 (14.87)	BSP	4 (0.53)	7 (0.92)
96	INC	297 (47.9)	BJP	292 (47.1)	5 (0.8)	BSP	14 (2.26)	17 (2.74)
97	BJP	240 (47.71)	INC	174 (34.59)	66 (13.12)	BSP	64 (12.72)	25 (4.97)
98	BJP	134 (46.85)	INC	102 (35.66)	32 (11.19)	VBA	26 (9.09)	24 (8.39)
99	BJP	150 (46.73)	INC	140 (43.61)	10 (3.12)	BSP	13 (4.05)	18 (5.61)
100	BJP	229 (51.93)	INC	111 (25.17)	118 (26.76)	VBA	70 (15.87)	31 (7.03)
101	INC	160 (37.56)	BJP	160 (37.56)	0 (0)	VBA	56 (13.15)	50 (11.74)
102	BJP	243 (54.73)	INC	145 (32.66)	98 (22.07)	VBA	30 (6.76)	26 (5.86)
103	INC	413 (45.79)	BJP	386 (42.79)	27 (3)	BSP	66 (7.32)	37 (4.1)
104	INC	149 (49.17)	BJP	136 (44.88)	13 (4.29)	BSP	8 (2.64)	10 (3.3)
105	INC	223 (44.07)	BJP	151 (29.84)	72 (14.23)	BSP	80 (15.81)	52 (10.28)

Contd....

Socio-Economic Amenities - Rural

Access to Education Facilities

Particulars	Number of Villages (% of Population)				
	Available	Not Available	If Not Available (Distance of Nearest Facility)		
			A	B	C
Govt. Primary School	360 (99)	39 (1)	38 (1)	0 (0)	0 (0)
Private Primary School	14 (23)	385 (77)	1 (0)	0 (0)	0 (0)
Govt. Middle School	161 (74)	238 (26)	130 (14)	83 (10)	0 (0)
Private Middle School	20 (23)	379 (77)	17 (2)	7 (1)	0 (0)
Govt. Secondary School	57 (47)	342 (53)	110 (16)	121 (19)	26 (4)
Private Secondary School	6 (11)	393 (89)	40 (7)	25 (5)	17 (2)
Govt. Senior Secondary School	15 (25)	384 (75)	68 (13)	132 (24)	73 (14)
Private Senior Secondary School	2 (6)	397 (94)	29 (5)	41 (9)	40 (9)
Govt. Arts and Science Degree College	1 (3)	398 (97)	17 (6)	81 (18)	151 (29)
Private Arts and Science Degree College	3 (10)	396 (90)	15 (5)	46 (9)	85 (20)
Govt. Engineering College	0 (0)	399 (100)	9 (5)	19 (5)	216 (41)
Private Engineering College	0 (0)	399 (100)	12 (7)	25 (5)	118 (37)
Govt. Medicine College	0 (0)	399 (100)	5 (1)	12 (4)	317 (70)
Private Medicine College	0 (0)	399 (100)	2 (1)	10 (2)	53 (22)
Govt. Management Institute	0 (0)	399 (100)	2 (2)	22 (6)	299 (68)
Private Management Institute	0 (0)	399 (100)	1 (0)	4 (1)	71 (23)
Govt. Polytechnic	0 (0)	399 (100)	3 (1)	25 (8)	252 (54)
Private Polytechnic	2 (1)	397 (99)	2 (2)	14 (3)	101 (33)
Govt. Vocational Training School/ITI	0 (0)	399 (100)	4 (1)	26 (8)	250 (50)
Private Vocational Training School/ITI	3 (7)	396 (93)	2 (2)	14 (3)	100 (30)
Govt. Non Formal Training Centre	0 (0)	399 (100)	3 (2)	22 (6)	298 (67)
Private Non Formal Training Centre	0 (0)	399 (100)	1 (0)	4 (1)	71 (23)
Govt. School For Disabled	0 (0)	399 (100)	5 (3)	22 (6)	296 (67)
Private School For Disabled	0 (0)	399 (100)	1 (0)	4 (1)	71 (23)
Government Others	0 (0)	399 (100)	0 (0)	0 (0)	0 (0)
Private Others	2 (8)	397 (92)	0 (0)	0 (0)	0 (0)

Note : Distance A : Less than 5 km; B : Between 5-10 km; C : 10+ km.; Source : Data Analysis is based on 2011 Census.

DISCLAIMER

The Terms of Use and Disclaimer of Datanet India Private Limited (hereinafter referred to as "Datanet") for use of this analysis report of **Umred Assembly Constituency (Umred Vidhan Sabha)** :-

1. **Assembly Factbook™** is a Registered Trade Mark owned by Datanet.
2. All the maps are sketched and graphical representation only and have not been drawn to the scale and also not to represent the actual geographical area or boundary of the unit.
3. The data for the aforesaid analysis is based on authentic sources and has been culled from the various publications of Census, CSO and NSSO for district and block level data, various central and state government departments, Central & State Elections Commissions and the concerned Returning Officers' releases, Electoral Rolls, Election results and allied publications, internal assessment, surveys, estimates and analysis. Therefore, certain adjustment of data at micro level may have been done to arrive closer to the macro data.
4. Data have been provided on an "As Is" and "As AVAILABLE" basis
5. The colours shown in the maps or diagram and charts of a particular party, alliance or AC are indicative and do not represent them.
6. This publication which includes maps, sheets, graphs and data would be the property under copyright of Datanet only. The user may use these for its internal study, analysis and research purposes. It's public display, re-selling or any commercial uses by the user are not allowed.
7. Datanet has taken due care and caution in compilation and processing of data and allied information, but does not guarantee the accuracy, adequacy or completeness of any information/analysis and will be not responsible for any errors or omissions or for the results obtained from the use of such information/analysis.
8. All the contents for the publication have been culled from various authentic sources and Datanet reasonably believes such sources to be reliable, but does not make any representations, express or implied as to the accuracy or fitness of use of such information. The information or contents of the information/analysis do not constitute advice and should not be relied upon in making (or refraining from making) any decision. Any reliance placed upon the information provided by Datanet is the sole responsibility and strictly at the user's risk.
9. In no event will Datanet be liable for any damages (including, without limitation, damages for loss of business projects, or loss of profits) arising in contract, tort or otherwise from the use of or inability to use any of its contents, or from any action taken (or refrained from being taken) as a result of using the analysis or any of its contents. Datanet its directors, owners, editors, officials, employees, distributor and agents or any associate will not be liable for any errors in the information contained or any consequences arising from the use of the contents of the provided information/analysis.
10. If any provision of these terms and conditions is held invalid or illegal or unenforceable for any reason by any court of competent jurisdiction, such provision shall be severed and the remainder of provisions of the terms and conditions shall continue in full force and effect as if the Term of Use had been executed with the invalid, illegal or unenforceable provision eliminated.
11. If there are any discrepancies in the information provided, please bring it to attention of Datanet for suitable rectification measures.

Buy Online This Complete Book At
Datanet India eBooks Store

www.indiastatpublications.com

or go directly at

[http://www.indiastatpublications.com/
Assembly_factbook/Maharashtra/Ramtek/ Umred](http://www.indiastatpublications.com/Assembly_factbook/Maharashtra/Ramtek/Umred)

 **indiastat**elections

ISBN : 978-93-5293-366-2



9 789352 933662