



Maharashtra

Assembly Factbook™

Kankavli Assembly Constituency



Key Electoral Data of Kankavli
Assembly Constituency (Vidhan Sabha)

Maharashtra
Assembly FactbookTM
Kankavli Assembly Constituency



Kankavli East Vidhan Sabha

Editor & Director

Dr. R.K. Thukral

Research Editor

Dr. Shafeeq Rahman

Compiled, Researched and Published by Datanet India Pvt. Ltd.

D-100, 1st Floor,

Okhla Industrial Area, Phase-I,
New Delhi- 110020.

Ph.: 91-11- 43580781-84

Email : support@indiastatpublications.com

Website : www.indiastatelections.com

Online Book Store :

www.indiastatpublications.com

Report No. : AFB/MH-268-0125

ISBN : 978-93-5293-246-7

First Edition : January, 2018

Eighth Updated Edition : January, 2025

Price : Rs.11500/-

US\$ 310

© Datanet India Pvt. Ltd.

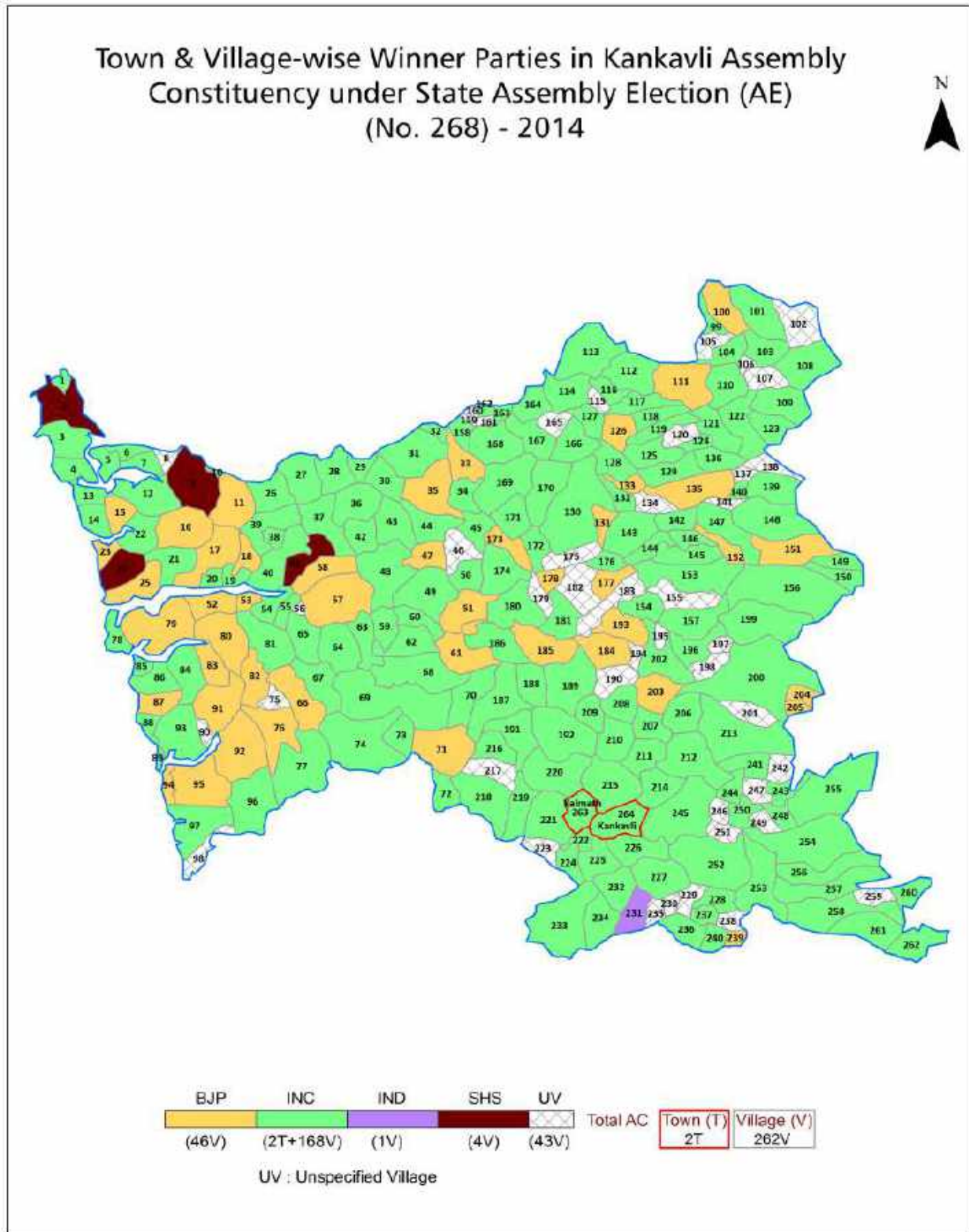
All rights reserved. No part of this book may be reproduced, stored in a retrieval system or transmitted in any form or by any means, mechanical photocopying, photographing, scanning, recording or otherwise without the prior written permission of the publisher. Please refer to Disclaimer at page no. 248 for the use of this publication.

Printed in India

Contents

No.	Particulars	Page No.
	Introduction	
1	Assembly Constituency - (Vidhan Sabha) at a Glance Features of Assembly as per Delimitation Commission of India (2008)	1-2
	Location and Political Maps	
2	Location Map Boundaries of Assembly Constituency - (Vidhan Sabha in District Boundaries of Assembly Constituency under Parliamentary Constituency - (Lok Sabha) Town & Village-wise Winner Parties- 2024-PE, 2024-AE, 2019-PE, 2019-AE, 2014-PE, 2014-AE, 2009-PE and 2009-AE	3-10
	Administrative Setup (2011)	
3	District Sub-district Towns Villages Inhabited Villages Uninhabited Villages Village Panchayat Intermediate Panchayat	11-24
	Demographics (2011)	
4	Population Households Rural/Urban Population Towns and Villages by Population Size Sex Ratio (Total & 0-6 Years) Religious Population Social Population Literacy Rate	25-26
	Electoral Features	
5	Important Dates of Last Elections Held Electors by Gender Service Electors Voters Voters Turnout Polling Stations & Average Number of Electors per Polling Station Electors by Age Group Present Elected Representatives	27-32
	Historical Summary Election Results	
6	Vote Share of Major Parties Winning Margin (Number & Percentage Polarity of Parties Summary Result of Assembly Segment of Parliamentary Elections 2024, 2019, 2014 and 2009 Summary Result of Assembly Elections 2024, 2019, 2014 and 2009	33-42
	Polling Station Level Election Results	
7	Name and Number of Polling Station 2024-PE, 2024-AE, 2019-PE, 2019-AE, 2014-PE, 2014-AE, 2009-PE and 2009-AE Polling Station-wise Electors, Voters & Voters Turnout 2024-PE, 2024-AE, 2019-PE, 2019-AE, 2014-PE, 2014-AE, 2009-PE and 2009-AE Polling Station wise Elections Results 2024-PE, 2024-AE, 2019-PE, 2019-AE, 2014-PE, 2014-AE, 2009-PE and 2009-AE	43-226
	Share of Assembly Constituency	
8	Share of Assembly Constituency - (Vidhan Sabha) in State, District and Parliamentary Constituency - (Lok Sabha)	227
	Socio-Economic Amenities (2011)	
9	Access to Administrative Units Agricultural, Manufacturing and Industrial Commodities Demographic Indicators Education Health & Manpower Drinking Water Supply Sanitation Entertainment and Recreations Infrastructure Power Food Allocation Distribution and Marketing of Agriculture Commodities Infrastructure Transport and Road Infrastructure Communication Banking and Financial Services Land Use Irrigation Source	229-243
10	Abbreviation & Sources	245-246
11	Disclaimer	248

Location & Political Map



Administrative Setup

List of Village Panchayat & Intermediate Panchayat (Block) Name - 2011

Village Name	Village Panchayat Name	Intermediate Panchayat Name
Aadbandar	Munage	Devgad
Achirne	Achirne	Vaibhavvadi
Ainari	Ainari	Vaibhavvadi
Akhavane	Akhavane	Vaibhavvadi
Anandnagar	Anandnagar	Kankavli
Are	Are	Devgad
Arule	Arule	Vaibhavvadi
Asalade	Asalde	Kankavli
Ashiye	Ashiye	Kankavli
Audumbarnagar	Audumbarnagar	Kankavli
Avaleshwar	Kasarde	Kankavli
Ayanal	Ayanal	Kankavli
Bagamala	Dahibaon	Devgad
Bagatalavade	Talavade	Devgad
Bandargaon	Kharepal	Kankavli
Bandegaon (N.V.)	Bandegaon	Devgad
Bandhawadi	Kokisare	Vaibhavvadi
Baparde	Baparde	Devgad
Bavshi	Tondavli	Kankavli
Belne Kh	Belne Kh.	Kankavli
Berle	Kurgavne	Kankavli
Bhairavgaon	Nardave	Kankavli
Bharni	Bharni	Kankavli
Bhattiwadi	Karul	Vaibhavvadi
Bhiravande	Bhirvande	Kankavli
Bhom	Akhavane	Vaibhavvadi
Bhui Bawada	Bhui Bawada	Vaibhavvadi
Bhusarwadi	Kolape	Vaibhavvadi
Bhuyadewadi	Karul	Vaibhavvadi

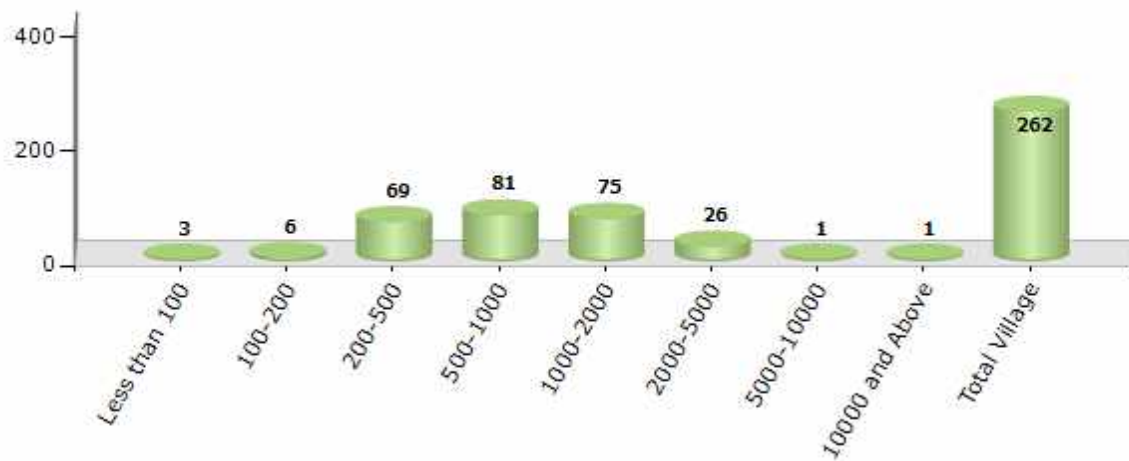
Contd....

Demographics

Number of Villages by Population Size - 2011

Less than 100	100-200	200-500	500-1000	1000-2000	2000-5000	5000-10000	10000 and Above	Total Village
3	6	69	81	75	26	1	1	262

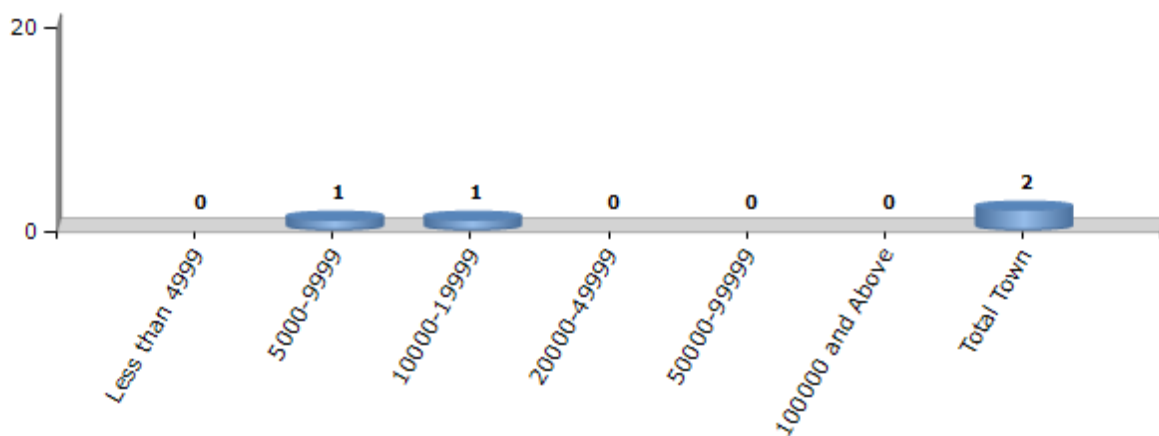
Number of Villages by Population Size - 2011



Number of Towns by Population Size - 2011

Less than 4999	5000-9999	10000-19999	20000-49999	50000-99999	100000 and Above	Total Town
0	1	1	0	0	0	2

Number of Towns by Population Size - 2011

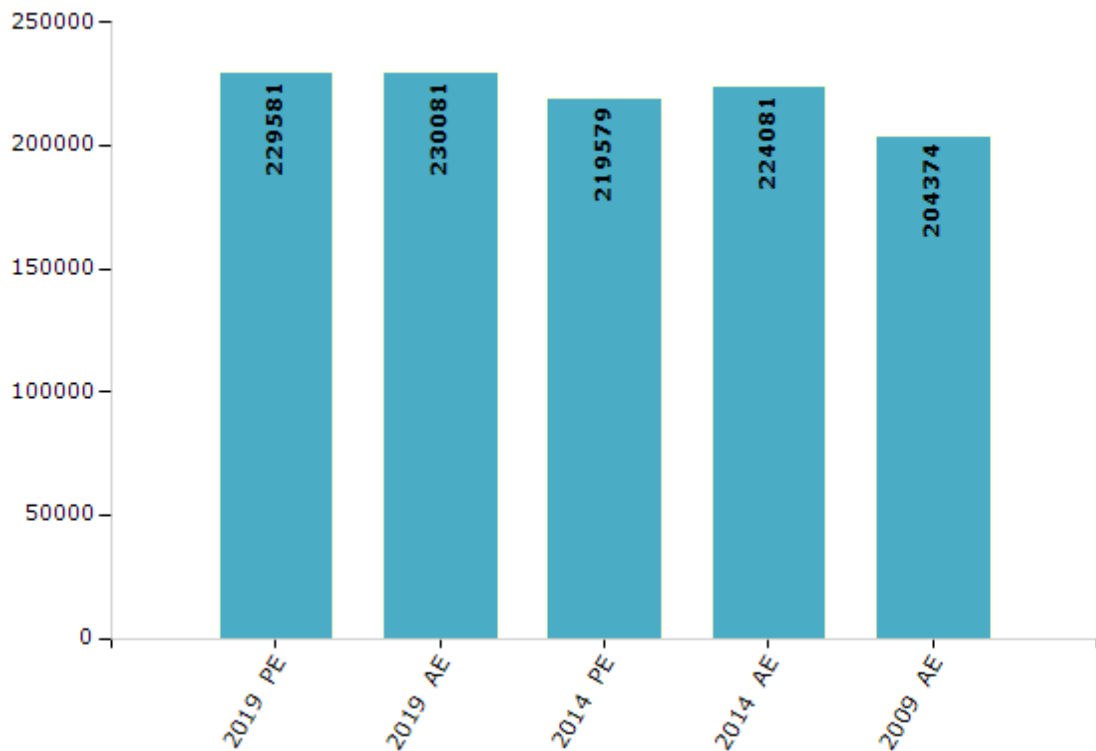


Electoral Features

Electors by Male & Female

Year	Male	Female	Others	Total	Year	Male	Female	Others	Total
2019 PE	112690	116891	0	229581	1999 AE	-	-	-	-
2019 AE	112924	117157	0	230081	1995 AE	-	-	-	-
2014 PE	107081	112498	0	219579	1990 AE	-	-	-	-
2014 AE	109220	114861	0	224081	1985 AE	-	-	-	-
2009 PE	-	-	-	-	1980 AE	-	-	-	-
2009 AE	95791	108583	-	204374	1978 AE	-	-	-	-
2004 PE	-	-	-	-	1972 AE	-	-	-	-
2004 AE	-	-	-	-	1967 AE	-	-	-	-
1999 PE	-	-	-	-	1962 AE	-	-	-	-

Number of Electors



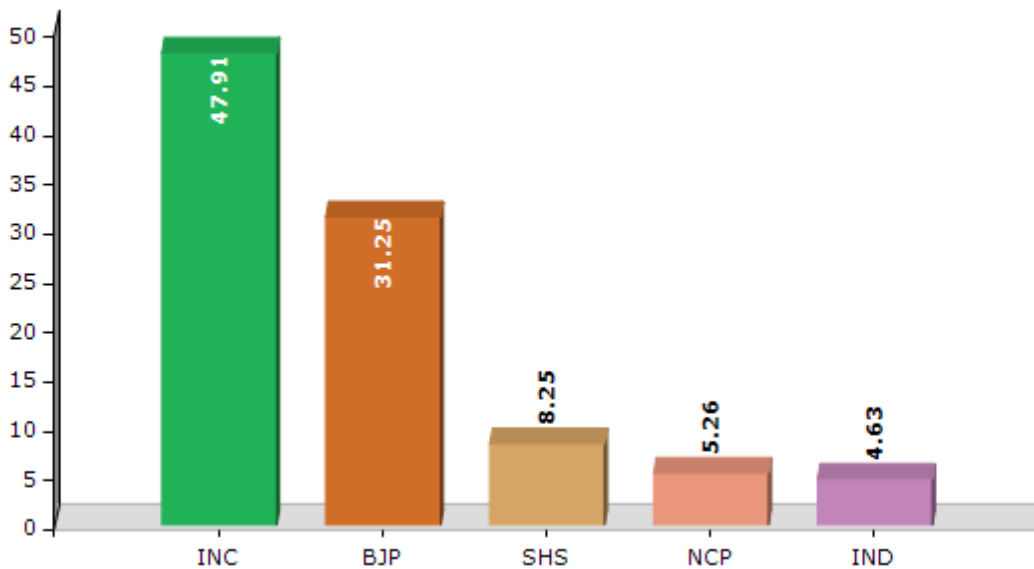
Note : AE : Assembly Election, PE : Assembly Segment of Parliamentary Election

Historical Summary Election Results

Summary Result of Assembly Election - 2014

Candidate Name	Party	Votes	Votes %
Nitesh Narayan Rane	INC	74715	47.91
Jathar Pramod Shantaram	BJP	48736	31.25
Subhash Mayekar	SHS	12863	8.25
Atul Suresh Raorane	NCP	8196	5.26
Vijay Krishnaji Sawant	IND	7215	4.63
Dr.Tulshiram Vasudeo Raorane	PWPI	1326	0.85
Chandrakant Aabaji Jadhav	BSP	827	0.53
Vijay Shridhar Sawant (Viju Patel)	IND	700	0.45
	NOTA	1381	0.89

Votes Percentage of Top Parties - 2014



Polling Station Level Election Results

Number and Name of Polling Stations (PS) (2019 AE)

Number of Polling Stations	Name of Polling Stations	Number of Polling Stations	Name of Polling Stations
1	G. P Purn Prathamik Shala No. 1 (pashchim) Vijaya	22	Z P Purn Prathamik Shala Pural Kasaba
2	G. P Purn Prathamik Shala No. 1 (purv) Vijayadurg	23	Z P Purna Prathamik Shala Phanse
3	G. P. Purn Prathamik Shala Rameshwar Girye	24	Anant Krishna Kelkar High School Vada East Vibhaag
4	G. P. Prathamik Shala Rameshwar Kolavadi	25	Anant Krishna Kelkar High School Vada West Vibhaag
5	G P Prathamik Kendrashala Girye No 1 (Dakshin)	26	Z. P. Purn Prathamik Shala Nadan N. 1
6	G.P.Prathamik Kendrashala Girye No. 1 (Uttar)	27	Gramapanchayat Karyalay Nadan
7	G.P.Prathamik Shala Girye	28	Z P Prathamik Shala Malegaon Zarakaravadi
8	G P Prathamik Shala Tirlot Mohulgaon	29	Z P Purn Prathamik Shala Malegaon Anabhavanevadi
9	G. P. Prathamik Shala Thakuravadi Urdu	30	Z. P. Prathmik Shala Sade Vaghotan
10	G P Purn Prathamik Shala Tirlot Marathi (Uttar)	31	Z P Purn Prathamik Shala Palekarawadi
11	G P Purn Prathamik Shala Tirlot Marathi (Dakshin)	32	Z P Prathamik Shala Mutat No. 1
12	G P Purn Prathamik Shala Tirlot Amberi	33	Gramapanchayat Karyalay Mutat
13	G. P. Purn Pra. Shala Kasaba Vaghotan	34	Z. P. Purna Prathamik Kendrashala Manache No. 1
14	G. P. Shala Saundale (Baulavadi)	35	Z P Prathamik Shala Manache Tari vathar
15	G. P. Puna Prathamik Shala Saundale Ganvthan	36	Z P Purn Prathamik Kendrashala Pombhurle No. 1 (E
16	G. P. Shala Saundale Heladevadi	37	Z P Purn Prathamik Kendrashala Pombhurle No. 1 (We
17	Z P Prathamik Kendrashala Padel No. 1	38	Z P Purn Prathamik Shala Malape Marathi
18	Shriram Madhyamik Vidayamandir Padel	39	Korle Dhalavali Madhyamik Vidayalay
19	Z P Prathamik Shala Padel Ganvakaravadi	40	Z. P. Prathamik Shala Korle No. 1
20	Z P Purn Prathamik Shala Pural Hurshi	41	Z P Purn Prathamik Shala Kunakavan No. 1
21	Z P Purn Prathamik Shala Pural Kalambai	42	Z P Purn Prathamik Shala Undil No. 1

Contd....

Polling Station Level Election Results

Polling Station-wise Votes Secured by Overall Top Five Parties in Kankavli Assembly in Assembly Election (AE) under Ratnagiri - Sindhudurg Parliamentary Constituency in Maharashtra (2019)

Number of Polling Station	Winner - Nitesh Narayan Rane (BJP)	Runner-up - Satish Jagannath Sawant (SHS)	3rd - Sushil Amrutrao Rane (INC)	4th - Adv. Manali Sandeep Vanjare (VBA)	5th - Rajan Shankar Dabholkar (MNS)	NOTA	Other	Total Votes Secured
36	270	273	13	0	5	5	0	566
37	155	151	8	13	2	2	0	331
38	190	76	42	0	2	4	2	316
39	237	130	78	4	4	7	0	460
40	165	92	8	4	2	6	0	277
41	317	71	2	10	5	5	6	416
42	155	147	10	7	3	8	0	330
43	169	155	4	1	4	1	0	334
44	320	123	8	2	6	6	3	468
45	187	64	2	2	9	4	3	271
46	185	245	5	0	5	2	3	445
47	77	365	19	0	3	1	2	467
48	179	124	4	0	3	4	0	314
49	282	201	26	4	4	5	4	526
50	341	78	121	2	4	3	2	551
51	348	106	66	0	4	6	1	531
52	171	198	115	0	0	12	6	502
53	176	65	38	0	3	3	2	287
54	353	85	13	0	0	3	0	454
55	147	54	6	0	2	1	0	210
56	105	47	2	0	2	1	1	158
57	272	103	8	0	1	3	1	388
58	199	230	10	2	1	3	0	445
59	302	144	12	0	8	10	2	478
60	168	298	37	34	2	7	6	552
61	381	147	17	0	5	2	4	556
62	313	173	19	3	6	4	1	519
63	224	136	7	1	16	4	2	390
64	303	172	5	0	1	4	3	488
65	187	34	1	0	5	1	0	228
66	506	127	29	3	2	0	7	674
67	413	143	12	3	14	7	9	601
68	329	101	7	32	8	4	14	495
69	566	210	21	2	9	8	2	818
70	293	51	1	0	0	3	0	348

Contd....

Polling Station Level Election Results

Winner, Runner-up and 3rd Party Position & Winning Margin According to Polling Stations in Kankavli Assembly in Assembly Election (AE) under Ratnagiri - Sindhudurg Parliamentary Constituency in Maharashtra (2019)

Polling Station Number	Winner Party	Winner Votes (%)	Runner-up Party	Runner-up Votes (%)	Winning Margin Votes (%)	Third Party	Third Party Votes (%)	Other Votes (%)
71	BJP	319 (90.11)	SHS	24 (6.78)	295 (83.33)	INC	5 (1.41)	6 (1.69)
72	BJP	346 (61.79)	SHS	197 (35.18)	149 (26.61)	MNS	4 (0.71)	13 (2.32)
73	BJP	193 (55.46)	SHS	143 (41.09)	50 (14.37)	INC	8 (2.3)	4 (1.15)
74	BJP	240 (65.04)	SHS	102 (27.64)	138 (37.4)	VBA	9 (2.44)	18 (4.88)
75	BJP	182 (54.65)	SHS	143 (42.94)	39 (11.71)	MNS	3 (0.9)	5 (1.5)
76	BJP	329 (68.12)	SHS	130 (26.92)	199 (41.2)	INC	9 (1.86)	15 (3.11)
77	SHS	310 (47.4)	BJP	288 (44.04)	22 (3.36)	INC	22 (3.36)	34 (5.2)
78	BJP	376 (59.4)	SHS	211 (33.33)	165 (26.07)	VBA	29 (4.58)	17 (2.69)
79	SHS	259 (61.37)	BJP	147 (34.83)	112 (26.54)	INC	12 (2.84)	4 (0.95)
80	BJP	256 (57.92)	SHS	173 (39.14)	83 (18.78)	INC	10 (2.26)	3 (0.68)
81	BJP	175 (58.33)	SHS	107 (35.67)	68 (22.66)	INC	11 (3.67)	7 (2.33)
82	BJP	204 (64.97)	SHS	89 (28.34)	115 (36.63)	INC	11 (3.5)	10 (3.18)
83	BJP	372 (68.89)	SHS	146 (27.04)	226 (41.85)	INC	12 (2.22)	10 (1.85)
84	BJP	223 (69.47)	SHS	81 (25.23)	142 (44.24)	MNS	4 (1.25)	13 (4.05)
85	BJP	205 (48.93)	SHS	176 (42)	29 (6.93)	VBA	15 (3.58)	23 (5.49)
86	BJP	202 (55.8)	SHS	141 (38.95)	61 (16.85)	INC	5 (1.38)	14 (3.87)
87	BJP	203 (47.65)	SHS	199 (46.71)	4 (0.94)	INC	8 (1.88)	16 (3.76)
88	BJP	130 (54.39)	SHS	67 (28.03)	63 (26.36)	VBA	26 (10.88)	16 (6.69)
89	BJP	102 (44.54)	SHS	101 (44.1)	1 (0.44)	VBA	12 (5.24)	14 (6.11)
90	BJP	161 (63.39)	SHS	75 (29.53)	86 (33.86)	VBA	6 (2.36)	12 (4.72)
91	BJP	234 (65.18)	SHS	107 (29.81)	127 (35.37)	INC	5 (1.39)	13 (3.62)
92	BJP	64 (64)	SHS	35 (35)	29 (29)	MNS	1 (1)	0 (0)
93	BJP	149 (62.08)	SHS	80 (33.33)	69 (28.75)	INC	5 (2.08)	6 (2.5)
94	BJP	153 (49.68)	SHS	136 (44.16)	17 (5.52)	INC	13 (4.22)	6 (1.95)
95	SHS	257 (48.13)	BJP	250 (46.82)	7 (1.31)	INC	15 (2.81)	12 (2.25)
96	BJP	192 (41.47)	SHS	120 (25.92)	72 (15.55)	VBA	120 (25.92)	31 (6.7)
97	BJP	259 (57.05)	SHS	184 (40.53)	75 (16.52)	VBA	5 (1.1)	6 (1.32)
98	BJP	181 (60.94)	SHS	90 (30.3)	91 (30.64)	VBA	15 (5.05)	11 (3.7)
99	BJP	273 (68.59)	SHS	109 (27.39)	164 (41.2)	INC	9 (2.26)	7 (1.76)
100	BJP	225 (54.35)	SHS	178 (43)	47 (11.35)	INC	6 (1.45)	5 (1.21)
101	BJP	492 (84.39)	SHS	71 (12.18)	421 (72.21)	INC	7 (1.2)	13 (2.23)
102	BJP	339 (87.15)	SHS	41 (10.54)	298 (76.61)	MNS	5 (1.29)	4 (1.03)
103	BJP	377 (61.5)	SHS	213 (34.75)	164 (26.75)	INC	7 (1.14)	16 (2.61)
104	BJP	290 (73.42)	SHS	92 (23.29)	198 (50.13)	INC	6 (1.52)	7 (1.77)
105	BJP	355 (71)	SHS	126 (25.2)	229 (45.8)	INC	11 (2.2)	8 (1.6)

Contd....

Socio-Economic Amenities - Rural

Access to Education Facilities

Particulars	Number of Villages (% of Population)				
	Available	Not Available	If Not Available (Distance of Nearest Facility)		
			A	B	C
Govt. Primary School	256 (100)	6 (0)	3 (0)	3 (0)	0 (0)
Private Primary School	10 (7)	252 (93)	0 (0)	0 (0)	0 (0)
Govt. Middle School	182 (88)	80 (12)	47 (8)	6 (1)	17 (3)
Private Middle School	4 (3)	258 (97)	5 (0)	4 (0)	1 (0)
Govt. Secondary School	68 (47)	194 (53)	61 (16)	53 (17)	25 (6)
Private Secondary School	6 (3)	256 (97)	28 (7)	20 (6)	3 (1)
Govt. Senior Secondary School	19 (18)	243 (82)	35 (12)	78 (31)	70 (23)
Private Senior Secondary School	4 (3)	258 (97)	14 (3)	32 (9)	12 (4)
Govt. Arts and Science Degree College	1 (5)	261 (95)	10 (5)	39 (14)	150 (57)
Private Arts and Science Degree College	0 (0)	262 (100)	4 (1)	18 (5)	40 (12)
Govt. Engineering College	0 (0)	262 (100)	4 (2)	20 (7)	112 (41)
Private Engineering College	0 (0)	262 (100)	1 (0)	8 (3)	117 (46)
Govt. Medicine College	0 (0)	262 (100)	1 (0)	6 (1)	186 (74)
Private Medicine College	0 (0)	262 (100)	0 (0)	2 (1)	67 (24)
Govt. Management Institute	0 (0)	262 (100)	1 (0)	6 (1)	186 (74)
Private Management Institute	0 (0)	262 (100)	0 (0)	2 (1)	67 (24)
Govt. Polytechnic	0 (0)	262 (100)	3 (1)	10 (3)	175 (73)
Private Polytechnic	0 (0)	262 (100)	1 (0)	3 (2)	70 (20)
Govt. Vocational Training School/ITI	2 (8)	260 (92)	12 (4)	54 (19)	170 (62)
Private Vocational Training School/ITI	0 (0)	262 (100)	0 (0)	0 (0)	24 (8)
Govt. Non Formal Training Centre	0 (0)	262 (100)	0 (0)	13 (6)	208 (82)
Private Non Formal Training Centre	0 (0)	262 (100)	2 (1)	12 (2)	27 (9)
Govt. School For Disabled	1 (0)	261 (100)	4 (2)	13 (5)	180 (64)
Private School For Disabled	0 (0)	262 (100)	2 (1)	11 (4)	51 (24)
Government Others	0 (0)	262 (100)	0 (0)	0 (0)	0 (0)
Private Others	38 (10)	224 (90)	0 (0)	0 (0)	0 (0)

Note : Distance A : Less than 5 km; B : Between 5-10 km; C : 10+ km.; Source : Data Analysis is based on 2011 Census.

DISCLAIMER

The Terms of Use and Disclaimer of Datanet India Private Limited (hereinafter referred to as "Datanet") for use of this analysis report of **Kankavli Assembly Constituency (Kankavli Vidhan Sabha) :-**

1. **Assembly Factbook™** is a Registered Trade Mark owned by Datanet.
2. All the maps are sketched and graphical representation only and have not been drawn to the scale and also not to represent the actual geographical area or boundary of the unit.
3. The data for the aforesaid analysis is based on authentic sources and has been culled from the various publications of Census, CSO and NSSO for district and block level data, various central and state government departments, Central & State Elections Commissions and the concerned Returning Officers' releases, Electoral Rolls, Election results and allied publications, internal assessment, surveys, estimates and analysis. Therefore, certain adjustment of data at micro level may have been done to arrive closer to the macro data.
4. Data have been provided on an "As Is" and "As AVAILABLE" basis
5. The colours shown in the maps or diagram and charts of a particular party, alliance or AC are indicative and do not represent them.
6. This publication which includes maps, sheets, graphs and data would be the property under copyright of Datanet only. The user may use these for its internal study, analysis and research purposes. It's public display, re-selling or any commercial uses by the user are not allowed.
7. Datanet has taken due care and caution in compilation and processing of data and allied information, but does not guarantee the accuracy, adequacy or completeness of any information/analysis and will be not responsible for any errors or omissions or for the results obtained from the use of such information/analysis.
8. All the contents for the publication have been culled from various authentic sources and Datanet reasonably believes such sources to be reliable, but does not make any representations, express or implied as to the accuracy or fitness of use of such information. The information or contents of the information/analysis do not constitute advice and should not be relied upon in making (or refraining from making) any decision. Any reliance placed upon the information provided by Datanet is the sole responsibility and strictly at the user's risk.
9. In no event will Datanet be liable for any damages (including, without limitation, damages for loss of business projects, or loss of profits) arising in contract, tort or otherwise from the use of or inability to use any of its contents, or from any action taken (or refrained from being taken) as a result of using the analysis or any of its contents. Datanet its directors, owners, editors, officials, employees, distributor and agents or any associate will not be liable for any errors in the information contained or any consequences arising from the use of the contents of the provided information/analysis.
10. If any provision of these terms and conditions is held invalid or illegal or unenforceable for any reason by any court of competent jurisdiction, such provision shall be severed and the remainder of provisions of the terms and conditions shall continue in full force and effect as if the Term of Use had been executed with the invalid, illegal or unenforceable provision eliminated.
11. If there are any discrepancies in the information provided, please bring it to attention of Datanet for suitable rectification measures.

**Buy Online This Complete Book At
Datanet India eBooks Store**

www.indiastatpublications.com

or go directly at

[http://www.indiastatpublications.com/
Assembly_factbook/Maharashtra/Ratnagiri_-_Sindhudurg/
Kankavli](http://www.indiastatpublications.com/Assembly_factbook/Maharashtra/Ratnagiri_-_Sindhudurg/Kankavli)

 **indiastat**elections

ISBN - 978-93-5293-246-7



9 789352 932467