



Maharashtra

Assembly Factbook™

Rajapur Assembly Constituency



Key Electoral Data of Rajapur
Assembly Constituency (Vidhan Sabha)

Maharashtra

Assembly Factbook™

Rajapur Assembly Constituency



Rajapur Vidhan Sabha

Editor & Director

Dr. R.K. Thukral

Research Editor

Dr. Shafeeq Rahman

Compiled, Researched and Published by Datanet India Pvt. Ltd.

D-100, 1st Floor,

Okhla Industrial Area, Phase-I,
New Delhi- 110020.

Ph.: 91-11- 43580781-84

Email : support@indiastatpublications.com

Website : www.indiastatelections.com

Online Book Store :

www.indiastatpublications.com

Report No. : AFB/MH-267-0125

ISBN : 978-93-5293-328-0

First Edition : January, 2018

Eighth Updated Edition : January, 2025

Price : Rs.11500/-

US\$ 310

© Datanet India Pvt. Ltd.

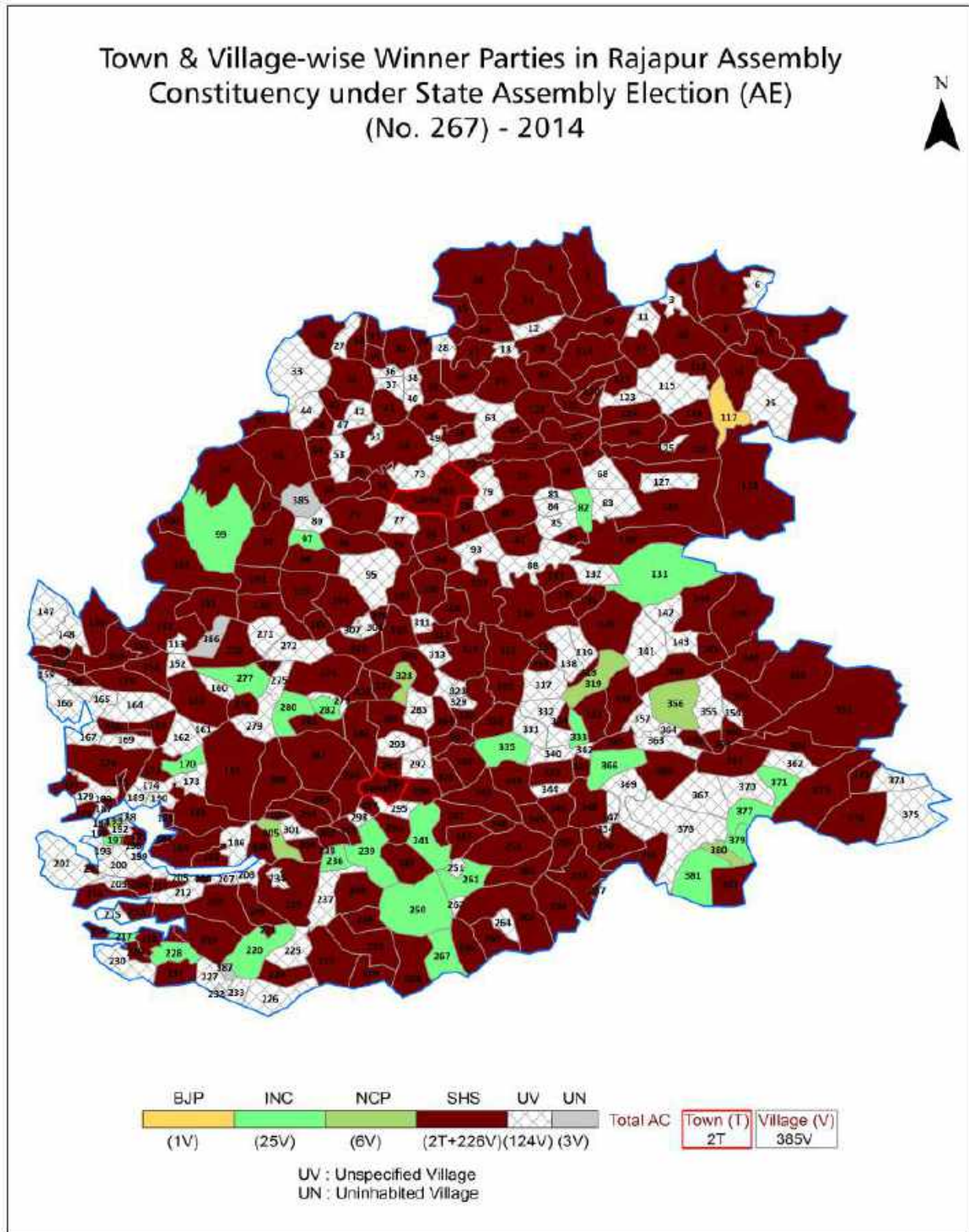
All rights reserved. No part of this book may be reproduced, stored in a retrieval system or transmitted in any form or by any means, mechanical photocopying, photographing, scanning, recording or otherwise without the prior written permission of the publisher. Please refer to Disclaimer at page no. 268 for the use of this publication.

Printed in India

Contents

No.	Particulars	Page No.
	Introduction	
1	Assembly Constituency - (Vidhan Sabha) at a Glance Features of Assembly as per Delimitation Commission of India (2008)	1-2
	Location and Political Maps	
2	Location Map Boundaries of Assembly Constituency - (Vidhan Sabha in District Boundaries of Assembly Constituency under Parliamentary Constituency - (Lok Sabha) Town & Village-wise Winner Parties- 2024-PE, 2024-AE, 2019-PE, 2019-AE, 2014-PE, 2014-AE, 2009-PE and 2009-AE	3-10
	Administrative Setup (2011)	
3	District Sub-district Towns Villages Inhabited Villages Uninhabited Villages Village Panchayat Intermediate Panchayat	11-30
	Demographics (2011)	
4	Population Households Rural/Urban Population Towns and Villages by Population Size Sex Ratio (Total & 0-6 Years) Religious Population Social Population Literacy Rate	31-32
	Electoral Features	
5	Important Dates of Last Elections Held Electors by Gender Service Electors Voters Voters Turnout Polling Stations & Average Number of Electors per Polling Station Electors by Age Group Present Elected Representatives	33-38
	Historical Summary Election Results	
6	Vote Share of Major Parties Winning Margin (Number & Percentage Polarity of Parties Summary Result of Assembly Segment of Parliamentary Elections 2024, 2019, 2014, 2009, 2004 and 1999 Summary Result of Assembly Elections 2024, 2019, 2014, 2009, 2004, 1999, 1995, 1990, 1985, 1980, 1978, 1972, 1967 and 1962	39-60
	Polling Station Level Election Results	
7	Name and Number of Polling Station 2024-PE, 2024-AE, 2019-PE, 2019-AE, 2014-PE, 2014-AE, 2009-PE and 2009-AE Polling Station-wise Electors, Voters & Voters Turnout 2024-PE, 2024-AE, 2019-PE, 2019-AE, 2014-PE, 2014-AE, 2009-PE and 2009-AE Polling Station wise Elections Results 2024-PE, 2024-AE, 2019-PE, 2019-AE, 2014-PE, 2014-AE, 2009-PE and 2009-AE	61-246
	Share of Assembly Constituency	
8	Share of Assembly Constituency - (Vidhan Sabha) in State, District and Parliamentary Constituency - (Lok Sabha)	247
	Socio-Economic Amenities (2011)	
9	Access to Administrative Units Agricultural, Manufacturing and Industrial Commodities Demographic Indicators Education Health & Manpower Drinking Water Supply Sanitation Entertainment and Recreations Infrastructure Power Food Allocation Distribution and Marketing of Agriculture Commodities Infrastructure Transport and Road Infrastructure Communication Banking and Financial Services Land Use Irrigation Source	249-263
10	Abbreviation & Sources	265-266
11	Disclaimer	268

Location & Political Map



Administrative Setup

List of Village Panchayat & Intermediate Panchayat (Block) Name - 2011

Village Name	Village Panchayat Name	Intermediate Panchayat Name
Adavali	-	Lanja
Adavali	Adavali	Rajapur
Agarewadi	Kotapur	Rajapur
Agargaon	Kot	Lanja
Agargaon	-	Lanja
Agarwadi	Jaitapur	Rajapur
Agave	-	Lanja
Ajivali	-	Rajapur
Ambelkarwadi	Bhawalewadi	Rajapur
Ambolgad	-	Rajapur
Anandgaon	-	Lanja
Anantwadi	Jaitapur	Rajapur
Angale	-	Rajapur
Anjanari	Anjanari	Lanja
Ansure	Ansure	Rajapur
Argaon	Argaon	Lanja
Asage	-	Lanja
Asode	Math	Lanja
Avali Chiwadi	Kasheli	Rajapur
Babulwadi	Kumbhavade	Rajapur
Bag Abdul Kadir	Group Grampanchayat Dhopeswar	Rajapur
Bag Kazi Husen	Grup Grampanchayat Dhopeswar	Rajapur
Bagavewadi	Ashivale	Rajapur
Baing	-	Lanja
Bajarwadi	-	Rajapur
Bajarwadi	Pachek	Rajapur
Bakale	Niveli	Rajapur
Bandhawadi	Nate	Rajapur
Bandiwade	-	Rajapur

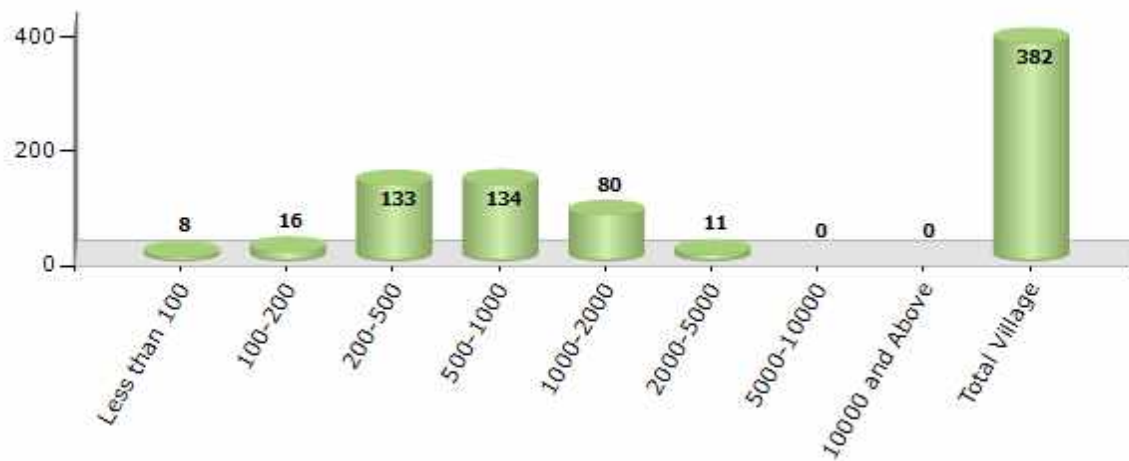
Contd....

Demographics

Number of Villages by Population Size - 2011

Less than 100	100-200	200-500	500-1000	1000-2000	2000-5000	5000-10000	10000 and Above	Total Village
8	16	133	134	80	11	0	0	382

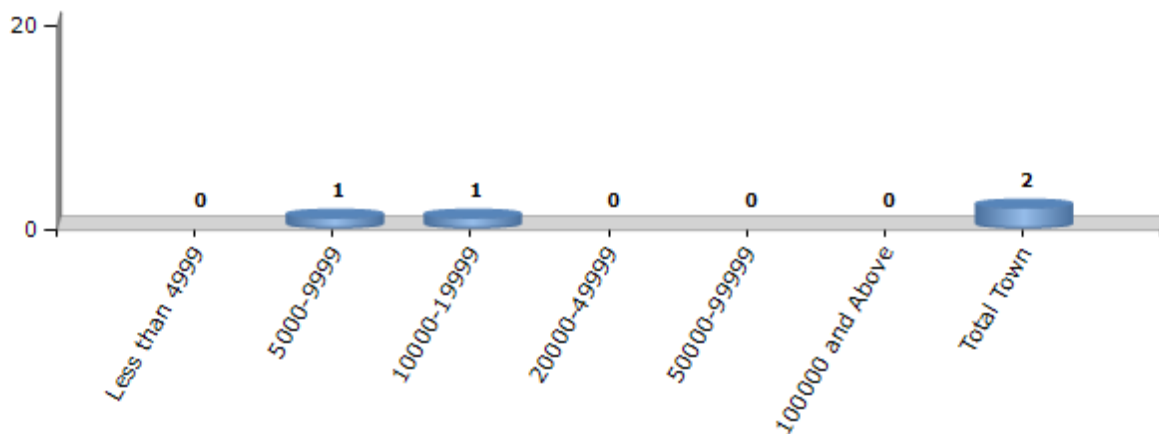
Number of Villages by Population Size - 2011



Number of Towns by Population Size - 2011

Less than 4999	5000-9999	10000-19999	20000-49999	50000-99999	100000 and Above	Total Town
0	1	1	0	0	0	2

Number of Towns by Population Size - 2011

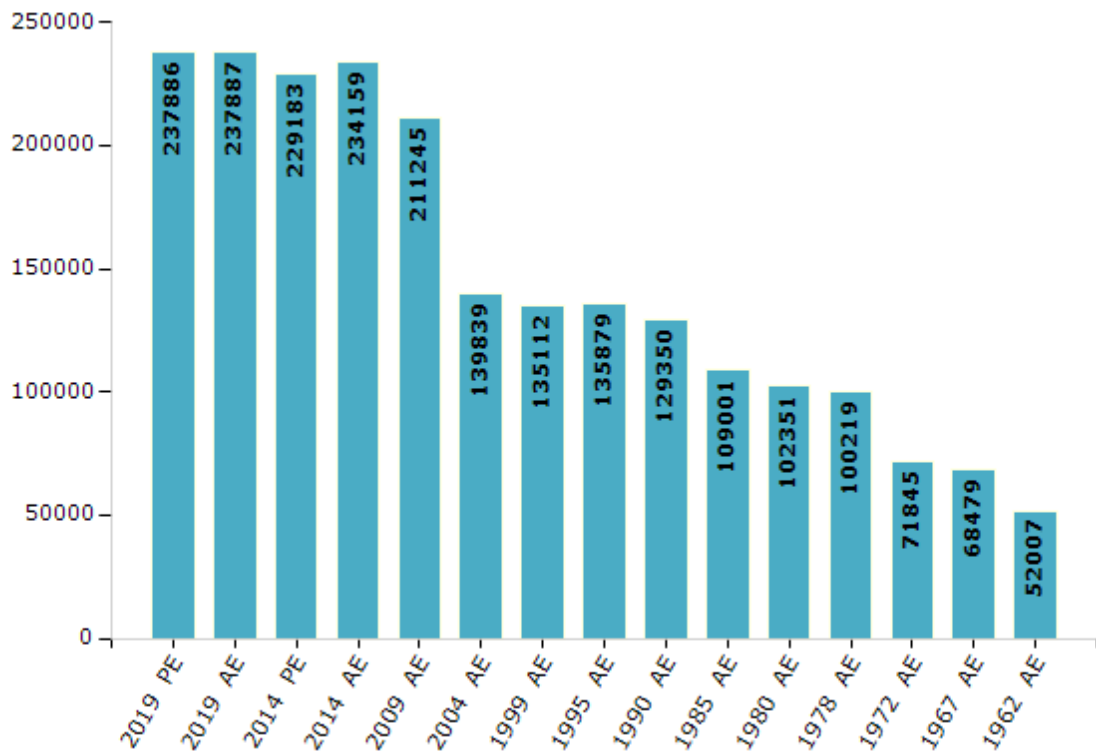


Electoral Features

Electors by Male & Female

Year	Male	Female	Others	Total	Year	Male	Female	Others	Total
2019 PE	111526	126360	0	237886	1999 AE	53049	82063	-	135112
2019 AE	111552	126335	0	237887	1995 AE	53809	82070	-	135879
2014 PE	104852	124331	0	229183	1990 AE	49884	79466	-	129350
2014 AE	107338	126821	0	234159	1985 AE	41257	67744	-	109001
2009 PE	-	-	-	-	1980 AE	36737	65614	-	102351
2009 AE	91234	120011	-	211245	1978 AE	36310	63909	-	100219
2004 PE	-	-	-	-	1972 AE	25733	46112	-	71845
2004 AE	57985	81854	-	139839	1967 AE	-	-	-	68479
1999 PE	-	-	-	-	1962 AE	-	-	-	52007

Number of Electors



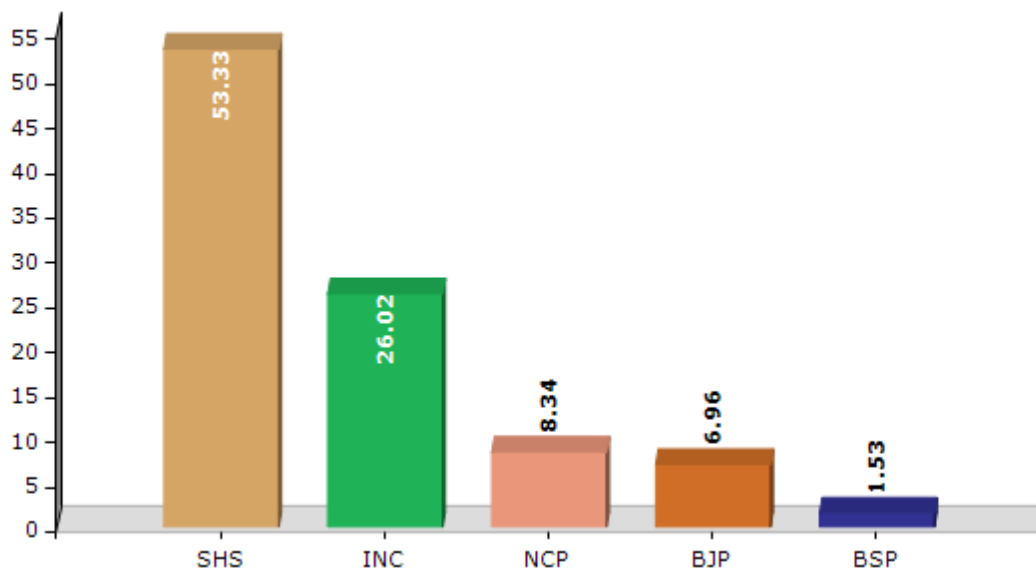
Note : AE : Assembly Election, PE : Assembly Segment of Parliamentary Election

Historical Summary Election Results

Summary Result of Assembly Election - 2014

Candidate Name	Party	Votes	Votes %
Salvi Rajan Prabhakar	SHS	76266	53.33
Desai Rajendra Alias Rajan Yashwant	INC	37204	26.02
Ajit Ramesh Yashwanthrao	NCP	11923	8.34
Yadav Sanjay Atmaram	BJP	9953	6.96
Anand Babu Kamble	BSP	2193	1.53
Pramila Bharati	ABHM	1875	1.31
Ramesh Dhakta Pajve	BMUP	895	0.63
Ganpat Ramchandra Jadhav (Panhalekar)	IND	753	0.53
	NOTA	1935	1.35

Votes Percentage of Top Parties - 2014



Polling Station Level Election Results

Number and Name of Polling Stations (PS) (2019 AE)

Number of Polling Stations	Name of Polling Stations	Number of Polling Stations	Name of Polling Stations
1	Z . P. Shala Choravane	22	Z.P. Primary School Dabhole Khurd bauddawadi Room No. 1
2	Ratnagiri Z.P.Primary School, Chafavali Room No. 1	23	Z.P.Primary School Karanjari ,Southside Building Room no 1
3	Jivan Shikshan Vidhyamandir Devale Gram Panchayat Karyalay Near Devale Room no 1	24	Z. P. Pu . Pra. Shala Ghativale Bramhanavadi
4	Jivan Shikshan Vidayamandir, Behind Gramapanchayat Karyalay out side room no 2	25	Z. P. Shala Borivale Pashchimekadil Imarat Dakshin
5	Z P Purn Prathamik Shala Meghi Room No. . 1	26	Z. P. Pu. Pra Shala No. 1 Salape Pashchimekadil Na
6	Z.P.Primary SChool,Kankadi Gotadvadi Room No. . 1	27	Z. P. Shala Kochari No. 2 Sutaravadi
7	Z . P . Pra . Shala Kankadi, Room No. . 1	28	Z. P. Gangeshvar Vidayamandir Pu. Pra. Shala Kocho
8	Jivan Shikshan Vidayamandir Sakharapa No. 1 Bajarapeth Kondagaon Uttarekadil Room No. 2	29	Z.P.Primary School, Kirbet Uttarekadil Room No. 1
9	Z.P. Padma Kanyashala Sakharapa Bajarapeth pachimekadil Emaratichi Room No.2	30	Z.P.Primary School, Bhovade Marathwadi Room No. 2
10	Ratnagiri Z.P. . Kanyashala Sakharapa Bajarapeth Dakshinekadil Room No.3	31	Z.P.Primary School No. 1, Devde, Room No. . 4
11	Mahatma Gandhi Vidyalay Sakharapa pachimekadil Room No.2	32	Z . P. Shala Machal Pashchimekadil Kholi No. 2
12	Z.P.Purn Prathamik kendra shala Sakharpa no-2 purvekadun Room No.3	33	Z . P. Shala Chinchuti Umbaravane Wadi Navin Kholi
13	Z.P. Primary School Murshi No 1 purvekadil Room No.1	34	Z . P. Pu . Pra . Shala Salape Kelavali No. 2 Daks
14	Z.P. School Bhadakamba Peth Room No. 1	35	Z . P. Pu . Pra Shala Shiposhi No. 1 Purvekadil Im
15	Z.P.School Bhadkmba Peth Room No. 2	36	Shiposhi Varachi Wadi Shetakari Mandal Mumbai Sara
16	Z.P.Primary School, Purye Tarfe Devale	37	Z. P. Pu . Pra . Shala Kurachumb No. 1 Purvekadil
17	Purn Prathamik Marathi Shala Tivare Tarfe Devale	38	Z. P. Pu . Pra Kendriy Marathi Shala Talavade Daks
18	Z . P. Shala Ghativale Sukamavadi No. 3	39	Z . P . Pu . Pra. Shala Marathi Kanagavali Purveka
19	Z.P. Kendra Shala Dabhole No. 2 East Side Building,Room No. . 1	40	Z . P . Sharda Vidayamandir Nandivali No. 1
20	Z.P. Kedra Shala Dabhole No-2 West side Room , No. 2	41	Z . P . Pu . Pra . Marathi Shala Anjanari Madhali
21	Z.P. Purn Pra. Shala Dabhole No. . 1 West side Room , No. 1	42	Z . P . Pu . Pra. Kendra Shala Math Pashchimekadil

Contd....

Polling Station Level Election Results

Polling Station-wise Votes Secured by Overall Top Five Parties in Rajapur Assembly in Assembly Election (AE) under Ratnagiri - Sindhudurg Parliamentary Constituency in Maharashtra (2019)

Number of Polling Station	Winner - Rajan Prabhakar Salvi (SHS)	Runner-up - Avinash Shantaram Lad (INC)	3rd - Avinash Dhondu Soundalkar (MNS)	4th - Vilas Rajaram Khanvilker (ABHM)	5th - Mahendra Dharma Pawar (BSP)	NOTA	Other	Total Votes Secured
36	62	110	2	0	0	3	2	179
37	137	123	3	3	3	5	1	275
38	168	204	12	5	5	8	1	403
39	146	233	31	6	7	8	4	435
40	103	143	8	1	11	2	2	270
41	105	365	9	5	3	13	6	506
42	181	350	76	4	8	13	5	637
43	155	163	11	0	0	5	5	339
44	120	154	9	7	3	11	3	307
45	107	163	5	2	0	10	0	287
46	302	213	7	11	2	9	3	547
47	229	108	0	3	3	5	1	349
48	331	357	16	11	7	23	4	749
49	265	166	30	10	17	16	6	510
50	100	222	5	2	4	4	3	340
51	204	174	13	4	15	9	7	426
52	359	193	24	14	4	13	10	617
53	249	314	20	9	5	10	5	612
54	107	144	4	2	0	6	3	266
55	138	305	5	6	3	16	9	482
56	15	46	3	7	9	0	0	80
57	137	76	4	5	0	6	2	230
58	258	315	14	12	5	16	5	625
59	195	39	8	8	3	12	6	271
60	205	258	29	2	20	12	9	535
61	222	221	15	4	4	15	3	484
62	122	147	9	2	7	2	1	290
63	66	311	8	1	5	7	3	401
64	50	158	7	4	0	1	0	220
65	90	314	25	3	5	13	0	450
66	228	373	19	5	4	16	5	650
67	194	147	12	2	1	16	1	373
68	162	131	18	6	0	5	1	323
69	179	291	7	3	5	15	6	506
70	285	214	15	5	5	6	1	531

Contd....

Polling Station Level Election Results

Winner, Runner-up and 3rd Party Position & Winning Margin According to Polling Stations in Rajapur Assembly in Assembly Election (AE) under Ratnagiri - Sindhudurg Parliamentary Constituency in Maharashtra (2019)

Polling Station Number	Winner Party	Winner Votes (%)	Runner-up Party	Runner-up Votes (%)	Winning Margin Votes (%)	Third Party	Third Party Votes (%)	Other Votes (%)
71	INC	309 (68.97)	SHS	105 (23.44)	204 (45.53)	MNS	12 (2.68)	22 (4.91)
72	SHS	190 (50.4)	INC	160 (42.44)	30 (7.96)	MNS	13 (3.45)	14 (3.71)
73	INC	279 (62.98)	SHS	141 (31.83)	138 (31.15)	BSP	7 (1.58)	16 (3.61)
74	SHS	223 (52.47)	INC	182 (42.82)	41 (9.65)	MNS	6 (1.41)	14 (3.29)
75	INC	254 (55.22)	SHS	158 (34.35)	96 (20.87)	MNS	23 (5)	25 (5.43)
76	INC	320 (72.56)	SHS	91 (20.63)	229 (51.93)	MNS	10 (2.27)	20 (4.54)
77	SHS	162 (54.73)	INC	107 (36.15)	55 (18.58)	MNS	8 (2.7)	19 (6.42)
78	SHS	330 (51)	INC	253 (39.1)	77 (11.9)	MNS	29 (4.48)	35 (5.41)
79	SHS	177 (57.28)	INC	117 (37.86)	60 (19.42)	MNS	6 (1.94)	9 (2.91)
80	INC	236 (57.99)	SHS	133 (32.68)	103 (25.31)	ABHM	8 (1.97)	30 (7.37)
81	INC	106 (51.21)	SHS	88 (42.51)	18 (8.7)	ABHM	3 (1.45)	10 (4.83)
82	SHS	206 (56.75)	INC	124 (34.16)	82 (22.59)	MNS	10 (2.75)	23 (6.34)
83	INC	596 (69.3)	SHS	185 (21.51)	411 (47.79)	BSP	26 (3.02)	53 (6.16)
84	INC	432 (59.83)	SHS	239 (33.1)	193 (26.73)	MNS	26 (3.6)	25 (3.46)
85	INC	341 (72.55)	SHS	112 (23.83)	229 (48.72)	MNS	10 (2.13)	7 (1.49)
86	SHS	346 (49.22)	INC	306 (43.53)	40 (5.69)	MNS	26 (3.7)	25 (3.56)
87	INC	337 (56.64)	SHS	224 (37.65)	113 (18.99)	MNS	17 (2.86)	17 (2.86)
88	SHS	198 (47.37)	INC	192 (45.93)	6 (1.44)	MNS	14 (3.35)	14 (3.35)
89	INC	275 (48.93)	SHS	254 (45.2)	21 (3.73)	MNS	14 (2.49)	19 (3.38)
90	INC	221 (54.98)	SHS	141 (35.07)	80 (19.91)	MNS	25 (6.22)	15 (3.73)
91	INC	339 (60.97)	SHS	169 (30.4)	170 (30.57)	MNS	18 (3.24)	30 (5.4)
92	INC	184 (47.3)	SHS	179 (46.02)	5 (1.28)	MNS	11 (2.83)	15 (3.86)
93	SHS	154 (44.9)	INC	126 (36.73)	28 (8.17)	MNS	47 (13.7)	16 (4.66)
94	INC	329 (47.07)	SHS	278 (39.77)	51 (7.3)	MNS	36 (5.15)	56 (8.01)
95	INC	207 (70.41)	SHS	60 (20.41)	147 (50)	MNS	6 (2.04)	21 (7.14)
96	SHS	179 (69.92)	INC	56 (21.88)	123 (48.04)	ABHM	8 (3.13)	13 (5.08)
97	SHS	201 (45.68)	INC	178 (40.45)	23 (5.23)	MNS	41 (9.32)	20 (4.55)
98	INC	387 (61.72)	SHS	188 (29.98)	199 (31.74)	MNS	19 (3.03)	33 (5.26)
99	SHS	131 (47.46)	INC	126 (45.65)	5 (1.81)	MNS	7 (2.54)	12 (4.35)
100	SHS	251 (44.42)	INC	231 (40.88)	20 (3.54)	MNS	56 (9.91)	27 (4.78)
101	SHS	363 (74.54)	INC	98 (20.12)	265 (54.42)	MNS	7 (1.44)	19 (3.9)
102	SHS	245 (49.2)	INC	138 (27.71)	107 (21.49)	MNS	50 (10.04)	65 (13.05)
103	SHS	230 (57.64)	INC	141 (35.34)	89 (22.3)	ABHM	7 (1.75)	21 (5.26)
104	SHS	149 (58.66)	INC	64 (25.2)	85 (33.46)	ABHM	13 (5.12)	28 (11.02)
105	SHS	323 (54.56)	INC	227 (38.34)	96 (16.22)	MNS	15 (2.53)	27 (4.56)

Contd....

Socio-Economic Amenities - Rural

Access to Education Facilities

Particulars	Number of Villages (% of Population)				
	Available	Not Available	If Not Available (Distance of Nearest Facility)		
			A	B	C
Govt. Primary School	363 (98)	19 (2)	15 (1)	2 (0)	0 (0)
Private Primary School	3 (1)	379 (99)	0 (0)	0 (0)	0 (0)
Govt. Middle School	217 (77)	165 (23)	102 (14)	19 (2)	31 (5)
Private Middle School	2 (2)	380 (98)	11 (1)	2 (0)	0 (0)
Govt. Secondary School	65 (31)	317 (69)	130 (28)	78 (17)	41 (10)
Private Secondary School	6 (3)	376 (97)	35 (6)	20 (4)	7 (1)
Govt. Senior Secondary School	10 (6)	372 (94)	65 (17)	135 (36)	104 (26)
Private Senior Secondary School	0 (0)	382 (100)	22 (5)	25 (6)	21 (5)
Govt. Arts and Science Degree College	0 (0)	382 (100)	15 (6)	59 (15)	235 (61)
Private Arts and Science Degree College	0 (0)	382 (100)	13 (4)	15 (3)	45 (11)
Govt. Engineering College	0 (0)	382 (100)	4 (1)	10 (2)	290 (77)
Private Engineering College	0 (0)	382 (100)	1 (0)	4 (1)	73 (19)
Govt. Medicine College	0 (0)	382 (100)	4 (1)	2 (1)	333 (87)
Private Medicine College	0 (0)	382 (100)	1 (0)	0 (0)	42 (11)
Govt. Management Institute	0 (0)	382 (100)	4 (1)	2 (1)	333 (87)
Private Management Institute	0 (0)	382 (100)	1 (0)	0 (0)	42 (11)
Govt. Polytechnic	0 (0)	382 (100)	6 (1)	3 (1)	250 (64)
Private Polytechnic	0 (0)	382 (100)	4 (1)	2 (0)	117 (32)
Govt. Vocational Training School/ITI	2 (1)	380 (99)	11 (3)	45 (12)	297 (78)
Private Vocational Training School/ITI	2 (1)	380 (99)	1 (0)	3 (0)	21 (5)
Govt. Non Formal Training Centre	0 (0)	382 (100)	9 (3)	27 (6)	305 (81)
Private Non Formal Training Centre	0 (0)	382 (100)	0 (0)	10 (2)	31 (8)
Govt. School For Disabled	1 (0)	381 (100)	6 (1)	12 (3)	327 (88)
Private School For Disabled	0 (0)	382 (100)	0 (0)	0 (0)	36 (8)
Government Others	0 (0)	382 (100)	0 (0)	0 (0)	0 (0)
Private Others	53 (10)	329 (90)	0 (0)	0 (0)	0 (0)

Note : Distance A : Less than 5 km; B : Between 5-10 km; C : 10+ km.; Source : Data Analysis is based on 2011 Census.

DISCLAIMER

The Terms of Use and Disclaimer of Datanet India Private Limited (hereinafter referred to as "Datanet") for use of this analysis report of **Rajapur Assembly Constituency (Rajapur Vidhan Sabha) :-**

1. **Assembly Factbook™** is a Registered Trade Mark owned by Datanet.
2. All the maps are sketched and graphical representation only and have not been drawn to the scale and also not to represent the actual geographical area or boundary of the unit.
3. The data for the aforesaid analysis is based on authentic sources and has been culled from the various publications of Census, CSO and NSSO for district and block level data, various central and state government departments, Central & State Elections Commissions and the concerned Returning Officers' releases, Electoral Rolls, Election results and allied publications, internal assessment, surveys, estimates and analysis. Therefore, certain adjustment of data at micro level may have been done to arrive closer to the macro data.
4. Data have been provided on an "As Is" and "As AVAILABLE" basis
5. The colours shown in the maps or diagram and charts of a particular party, alliance or AC are indicative and do not represent them.
6. This publication which includes maps, sheets, graphs and data would be the property under copyright of Datanet only. The user may use these for its internal study, analysis and research purposes. It's public display, re-selling or any commercial uses by the user are not allowed.
7. Datanet has taken due care and caution in compilation and processing of data and allied information, but does not guarantee the accuracy, adequacy or completeness of any information/analysis and will be not responsible for any errors or omissions or for the results obtained from the use of such information/analysis.
8. All the contents for the publication have been culled from various authentic sources and Datanet reasonably believes such sources to be reliable, but does not make any representations, express or implied as to the accuracy or fitness of use of such information. The information or contents of the information/analysis do not constitute advice and should not be relied upon in making (or refraining from making) any decision. Any reliance placed upon the information provided by Datanet is the sole responsibility and strictly at the user's risk.
9. In no event will Datanet be liable for any damages (including, without limitation, damages for loss of business projects, or loss of profits) arising in contract, tort or otherwise from the use of or inability to use any of its contents, or from any action taken (or refrained from being taken) as a result of using the analysis or any of its contents. Datanet its directors, owners, editors, officials, employees, distributor and agents or any associate will not be liable for any errors in the information contained or any consequences arising from the use of the contents of the provided information/analysis.
10. If any provision of these terms and conditions is held invalid or illegal or unenforceable for any reason by any court of competent jurisdiction, such provision shall be severed and the remainder of provisions of the terms and conditions shall continue in full force and effect as if the Term of Use had been executed with the invalid, illegal or unenforceable provision eliminated.
11. If there are any discrepancies in the information provided, please bring it to attention of Datanet for suitable rectification measures.

**Buy Online This Complete Book At
Datanet India eBooks Store**

www.indiastatpublications.com

or go directly at

[http://www.indiastatpublications.com/
Assembly_factbook/Maharashtra/Ratnagiri_-_Sindhudurg/
Rajapur](http://www.indiastatpublications.com/Assembly_factbook/Maharashtra/Ratnagiri_-_Sindhudurg/Rajapur)

 **indiastat**elections

ISBN : 978-93-5293-328-0



9 789352 933280