



Maharashtra

Assembly Factbook™

Ratnagiri Assembly Constituency



Key Electoral Data of Ratnagiri
Assembly Constituency (Vidhan Sabha)

Maharashtra
Assembly FactbookTM
Ratnagiri Assembly Constituency



Ratnagiri Vidhan Sabha

Editor & Director

Dr. R.K. Thukral

Research Editor

Dr. Shafeeq Rahman

Compiled, Researched and Published by Datanet India Pvt. Ltd.

D-100, 1st Floor,

Okhla Industrial Area, Phase-I,
New Delhi- 110020.

Ph.: 91-11- 43580781-84

Email : support@indiastatpublications.com

Website : www.indiastatelections.com

Online Book Store :

www.indiastatpublications.com

Report No. : AFB/MH-266-0125

ISBN : 978-93-5293-332-7

First Edition : January, 2018

Eighth Updated Edition : January, 2025

Price : Rs.11500/-

US\$ 310

© Datanet India Pvt. Ltd.

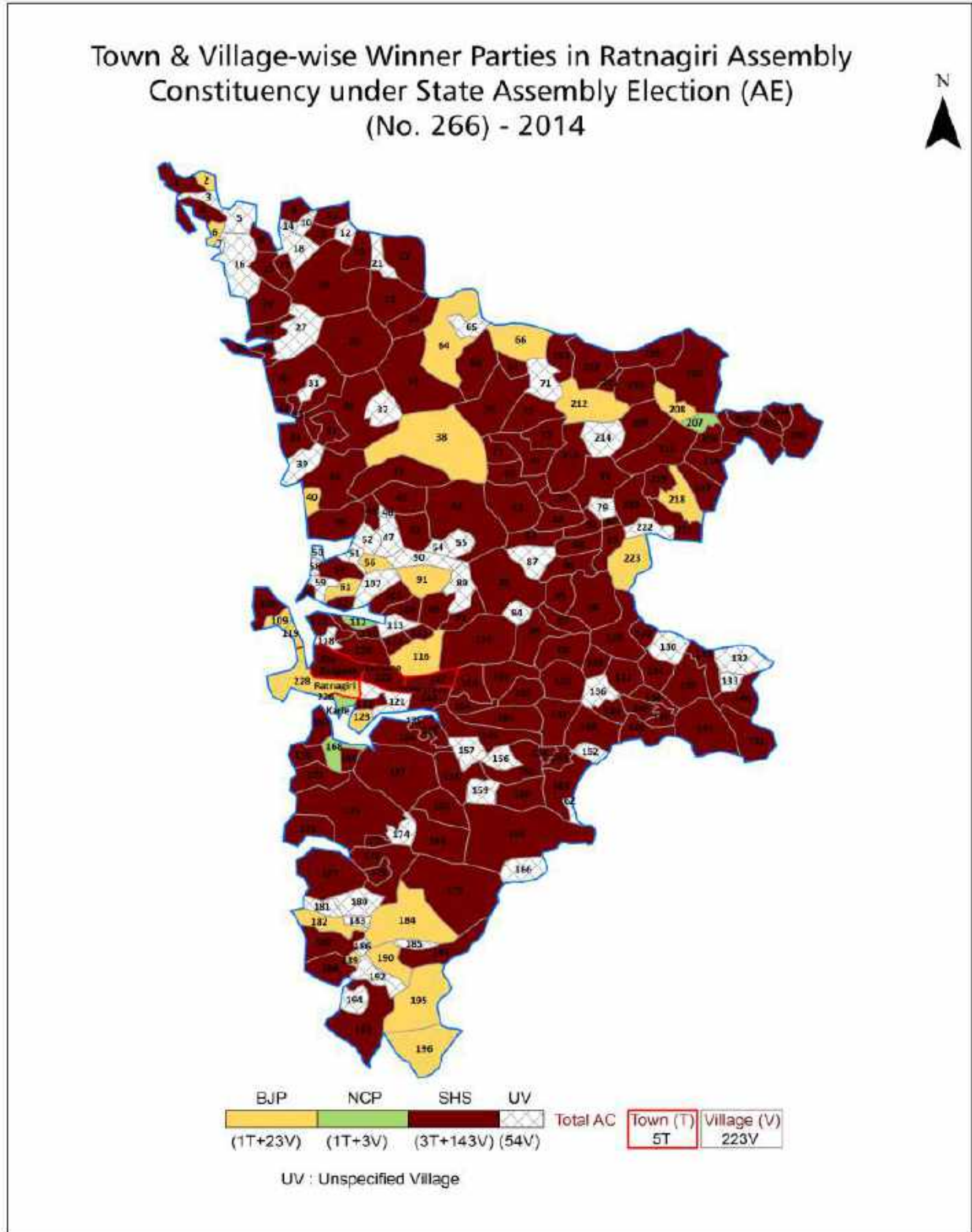
All rights reserved. No part of this book may be reproduced, stored in a retrieval system or transmitted in any form or by any means, mechanical photocopying, photographing, scanning, recording or otherwise without the prior written permission of the publisher. Please refer to Disclaimer at page no. 259 for the use of this publication.

Printed in India

Contents

No.	Particulars	Page No.
	Introduction	
1	Assembly Constituency - (Vidhan Sabha) at a Glance Features of Assembly as per Delimitation Commission of India (2008)	1-2
	Location and Political Maps	
2	Location Map Boundaries of Assembly Constituency - (Vidhan Sabha in District Boundaries of Assembly Constituency under Parliamentary Constituency - (Lok Sabha) Town & Village-wise Winner Parties- 2024-PE, 2024-AE, 2019-PE, 2019-AE, 2014-PE, 2014-AE, 2009-PE and 2009-AE	3-10
	Administrative Setup (2011)	
3	District Sub-district Towns Villages Inhabited Villages Uninhabited Villages Village Panchayat Intermediate Panchayat	11-21
	Demographics (2011)	
4	Population Households Rural/Urban Population Towns and Villages by Population Size Sex Ratio (Total & 0-6 Years) Religious Population Social Population Literacy Rate	22-23
	Electoral Features	
5	Important Dates of Last Elections Held Electors by Gender Service Electors Voters Voters Turnout Polling Stations & Average Number of Electors per Polling Station Electors by Age Group Present Elected Representatives	24-29
	Historical Summary Election Results	
6	Vote Share of Major Parties Winning Margin (Number & Percentage Polarity of Parties Summary Result of Assembly Segment of Parliamentary Elections 2024, 2019, 2014, 2009, 2004 and 1999 Summary Result of Assembly Elections 2024, 2019, 2014, 2009, 2004, 1999, 1995, 1990, 1985, 1980, 1978, 1972, 1967 and 1962	30-51
	Polling Station Level Election Results	
7	Name and Number of Polling Station 2024-PE, 2024-AE, 2019-PE, 2019-AE, 2014-PE, 2014-AE, 2009-PE and 2009-AE Polling Station-wise Electors, Voters & Voters Turnout 2024-PE, 2024-AE, 2019-PE, 2019-AE, 2014-PE, 2014-AE, 2009-PE and 2009-AE Polling Station wise Elections Results 2024-PE, 2024-AE, 2019-PE, 2019-AE, 2014-PE, 2014-AE, 2009-PE and 2009-AE	52-237
	Share of Assembly Constituency	
8	Share of Assembly Constituency - (Vidhan Sabha) in State, District and Parliamentary Constituency - (Lok Sabha)	238
	Socio-Economic Amenities (2011)	
9	Access to Administrative Units Agricultural, Manufacturing and Industrial Commodities Demographic Indicators Education Health & Manpower Drinking Water Supply Sanitation Entertainment and Recreations Infrastructure Power Food Allocation Distribution and Marketing of Agriculture Commodities Infrastructure Transport and Road Infrastructure Communication Banking and Financial Services Land Use Irrigation Source	240-254
10	Abbreviation & Sources	256-257
11	Disclaimer	259

Location & Political Map



Administrative Setup

List of Village Panchayat & Intermediate Panchayat (Block) Name - 2011

Village Name	Village Panchayat Name	Intermediate Panchayat Name
Adi	-	Ratnagiri
Agarnaral	Agarnaral	Ratnagiri
Agave	Agave	Ratnagiri
Ambedu Bk.	-	Sangameshwar
Ambekarwadi	Bhoke	Ratnagiri
Ambeshet	Nachane	Ratnagiri
Are	Kanasedavi	Ratnagiri
Bagpatole	Group Gram P. Tonde	Ratnagiri
Bajarpeth	-	Ratnagiri
Basani	Basani	Ratnagiri
Bhagavatinagar	-	Ratnagiri
Bhandarpule	Nevare	Ratnagiri
Bhandarwada	Varvade	Ratnagiri
Bhandarwada	Malgund	Ratnagiri
Bhandarwadi	Gaonkhadi	Ratnagiri
Bhatye	Bhatye	Ratnagiri
Bhave Adom	Dande Adom	Ratnagiri
Bhoke	Bhoke	Ratnagiri
Bholewadi	-	Ratnagiri
Bondye	Bondye	Ratnagiri
Chafe	Chafe	Ratnagiri
Chanderai	Chanderai	Ratnagiri
Chandor	Chandor	Ratnagiri
Chaperi	-	Ratnagiri
Charveli	-	Ratnagiri
Chave	Chave	Ratnagiri
Chidravali	-	Ratnagiri
Chikhawadi	Dewood	Ratnagiri
Chinchkhari	-	Ratnagiri

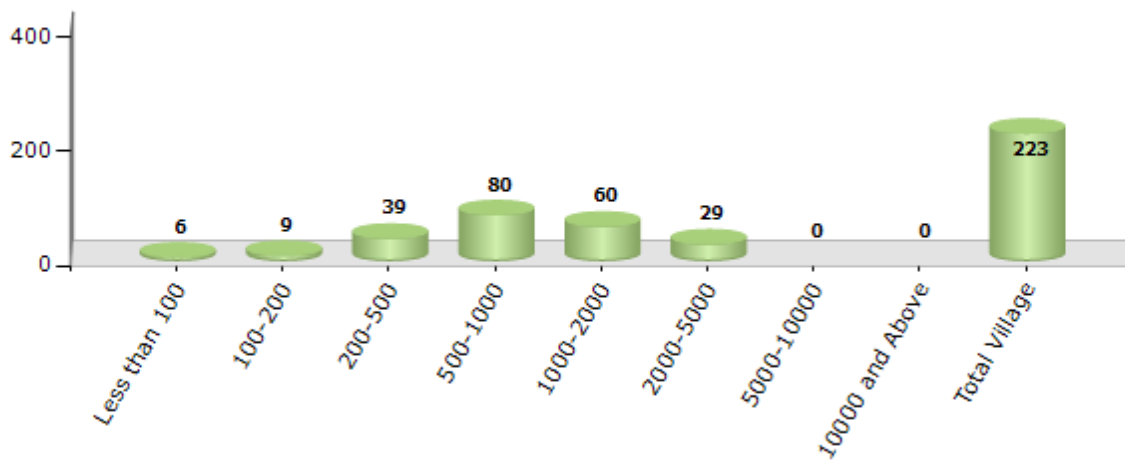
Contd....

Demographics

Number of Villages by Population Size - 2011

Less than 100	100-200	200-500	500-1000	1000-2000	2000-5000	5000-10000	10000 and Above	Total Village
6	9	39	80	60	29	0	0	223

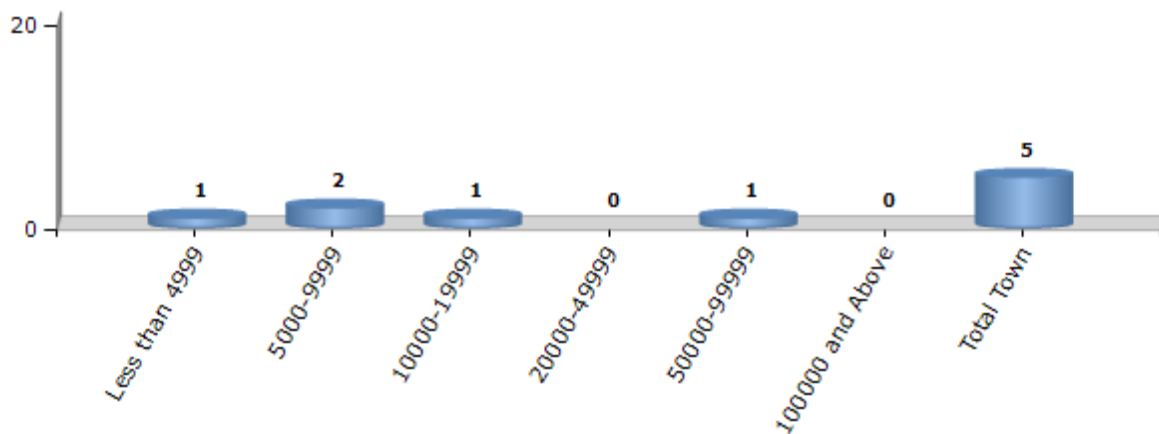
Number of Villages by Population Size - 2011



Number of Towns by Population Size - 2011

Less than 4999	5000-9999	10000-19999	20000-49999	50000-99999	100000 and Above	Total Town
1	2	1	0	1	0	5

Number of Towns by Population Size - 2011

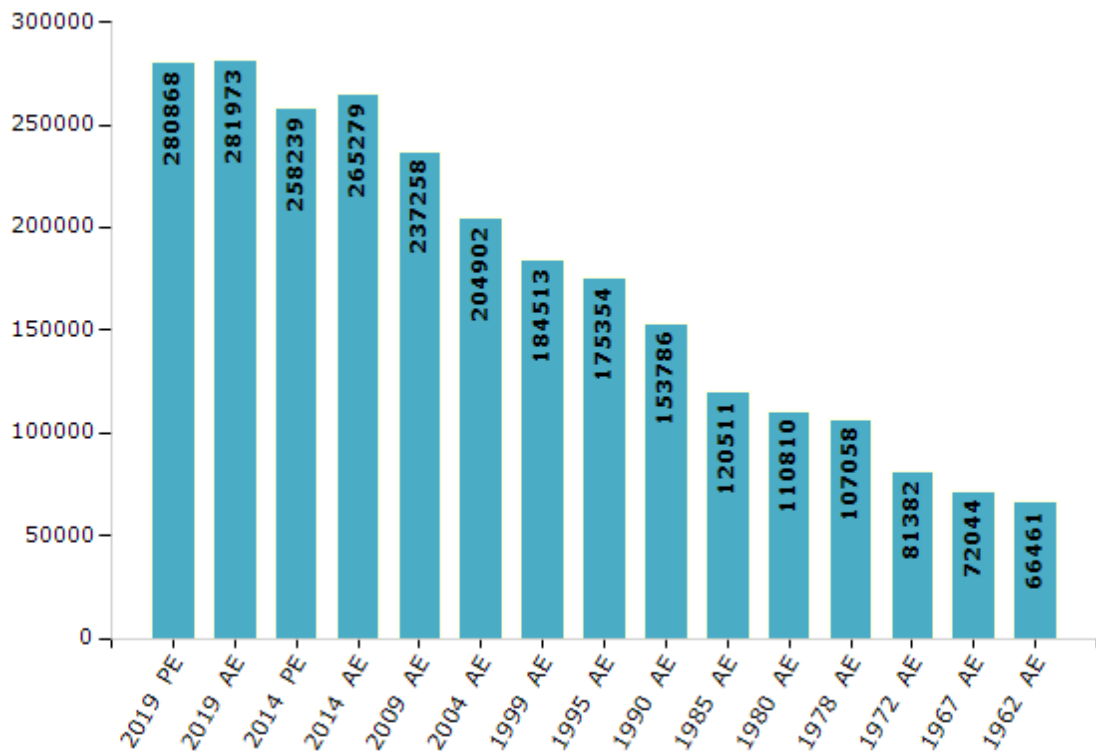


Electoral Features

Electors by Male & Female

Year	Male	Female	Others	Total	Year	Male	Female	Others	Total
2019 PE	137135	143724	9	280868	1999 AE	85849	98664	-	184513
2019 AE	137696	144268	9	281973	1995 AE	81109	94245	-	175354
2014 PE	126769	131470	0	258239	1990 AE	69970	83816	-	153786
2014 AE	129986	135293	0	265279	1985 AE	52646	67865	-	120511
2009 PE	-	-	-	-	1980 AE	46608	64202	-	110810
2009 AE	115008	122250	-	237258	1978 AE	45018	62040	-	107058
2004 PE	-	-	-	-	1972 AE	33892	47490	-	81382
2004 AE	97277	107625	-	204902	1967 AE	-	-	-	72044
1999 PE	-	-	-	-	1962 AE	-	-	-	66461

Number of Electors



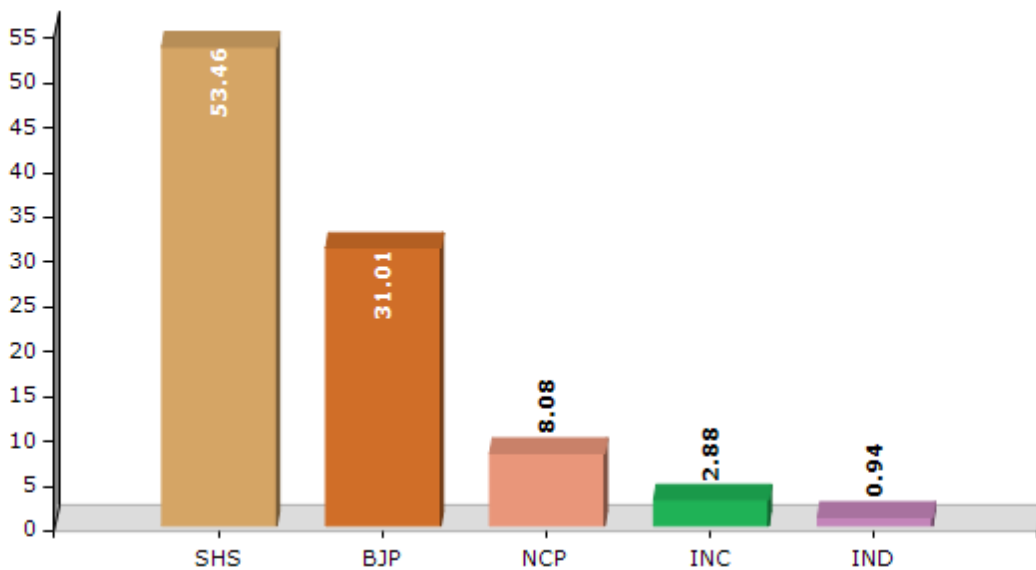
Note : AE : Assembly Election, PE : Assembly Segment of Parliamentary Election

Historical Summary Election Results

Summary Result of Assembly Election - 2014

Candidate Name	Party	Votes	Votes %
Uday Ravindra Samant	SHS	93876	53.46
Balasaheb Mane	BJP	54449	31.01
Bashir Amin Murtuza	NCP	14195	8.08
Keer Ramesh Shreedhar	INC	5057	2.88
Mohite Nandkumar Dhondur	IND	1653	0.94
Dinesh Govind Pawar	BSP	1432	0.82
Sandeep Yashawant Gawade	IND	660	0.38
Pravin Prakash Jadhav	BMUP	571	0.33
Manish (Babu) Jagannath Talekar	IND	399	0.23
Surve Sunil Vasantur	IND	294	0.17
Uday Sawant	IND	280	0.16
	NOTA	2722	1.55

Votes Percentage of Top Parties - 2014



Polling Station Level Election Results

Number and Name of Polling Stations (PS) (2019 AE)

Number of Polling Stations	Name of Polling Stations	Number of Polling Stations	Name of Polling Stations
1	Z.P Primary School Pethwadi, Jaygad, Tal & Dist Ratnagiri Northside Room No.1	22	Z.P.Primary School Gadnaral, Tal & Dist Ratnagiri
2	Z.P Primary School Jayad Marathi Pethwadi,tal & Dist Ratnagiri ,Southside Room No.1	23	Z.P.Primary School Kolisare No.1 , Tal & Dist Ratnagiri
3	Port Officer Cabin Room Jaygad	24	Z.P.Primary School Kalazondi No.1, Tal & Dist Ratnagiri
4	Z.P.Adarsha Urdu School Sakharmohalla Tal & Dist Ratnagiri Room No. 1	25	Z. P. Marathi Shala Kalazondi Kr. 2
5	Z.P.School Jaygad Bagwadi, Tal & Dist Ratnagiri	26	Z.P.Primary Marathi School Varache Varavade
6	Z.P.Primary School Nandivade No.1 , Tal & Dist Ratnagiri	27	Z.P.Ratnagiri, Primary School. Varavade Bhandari No.1
7	Z.P.Central School Sandkhol, Tal & Dist Ratnagiri	28	Z.P. Primary School Varavade No.3 Kharaviwada
8	Z.P.Ratnagiri, Marathi School Kasari Post Jaygad, Tal & Dist Ratnagiri	29	Z.P.Primary School Malgund Talepat No.1 Westside Room No.1
9	New English School Saitavade, Tal & Dist Ratnagiri, Eastside Room No.1	30	Z.P.Primary School Malgund Talepat No.1 Westside Room No.2
10	Z.P.Marathi School Saitavade, Tal & Dist Ratnagiri Southside Room No.1	31	Adarsha Jeevan Shikshan Marathi School Malgund No.1, Room No.1 (Southside Room)
11	Group Grampanchayat Office Satkondi Tal & Dist Ratnagiri	32	Adarsha Jeevan Shikshan Marathi School Malgund No.1, Room No.1 (Westside Room)
12	Z.P.Marathi School Saitavade No.3 , Tal & Dist Ratnagiri (Southside Room)	33	Adarsha Jeevan Shikshan Marathi School Malgund No.1, Room No.1 (Northside Room)
13	Zilha Parishad Ratnagiri Primary Central School Jambhari Marathi, Tal & Dist Ratnagiri Room No.3	34	Z.P.Adarsha Primary School Ganapatipule (Northside Room)
14	Z.P.Ratnagiri Primary Central School Jambhari Marathi, Tal Ratnagiri Room No.4	35	Z.P.Primary School Chafe No.1
15	Z.P.Primary School Chaferi No.1, Tal & Dist Ratnagiri	36	Z.P.Primary School Chafe Gavadewadi No.3
16	Z.P.Primary School Kambalelavagan, Tal & Dist Ratnagiri	37	Z.P Primary School Dewood Lavganwadi No.2
17	Group Grampanchayat Office Vatad Mirvane, Tal & Dist Ratnagiri	38	Z.P.Primary Marathi School Agarnaral No.1
18	Z.P.Primary Central School Vatad Miravane,Tal & Dist Ratnagiri	39	Gramapanchayat Office Deud
19	Z.P.Primary School Vatad (Khandala) Tal & Dist.Ratnagiri	40	Z.P.Primary School Rai No.1
20	Z.P.Primary School Vatad Dhopatwadi Tal & Dist Ratnagiri	41	Z.P.Primary School Chave Nivai, Tal & Dist Ratnagiri
21	Z.P.Primary School Reel Eastside Room	42	Z. P. Shala Purn Prath Marathi Shala Chave Khalaga

Contd....

Polling Station Level Election Results

Polling Station-wise Votes Secured by Overall Top Five Parties in Ratnagiri Assembly in Assembly Election (AE) under Ratnagiri - Sindhudurg Parliamentary Constituency in Maharashtra (2019)

Number of Polling Station	Winner - Uday Ravindra Samant (SHS)	Runner-up - Sudesh Sadanand Mayekar (NCP)	3rd - Damodar Shivram Kamble (VBA)	4th - Gawade Sandeep Yashavant (IND)	5th - Jadhav Rajesh Sitaram (BSP)	NOTA	Other	Total Votes Secured
36	248	21	1	80	6	16	2	374
37	434	57	2	14	4	8	0	519
38	529	140	13	3	6	4	0	695
39	597	16	23	10	8	10	5	669
40	417	5	2	1	15	10	3	453
41	510	5	41	8	16	43	1	624
42	303	3	12	1	5	9	3	336
43	503	5	1	10	6	11	4	540
44	452	8	3	15	4	21	2	505
45	181	41	36	1	2	1	3	265
46	174	5	17	0	2	6	2	206
47	420	9	3	6	2	12	0	452
48	176	1	1	0	2	1	2	183
49	708	11	15	6	6	16	1	763
50	363	6	17	4	11	11	1	413
51	233	70	8	0	1	2	3	317
52	229	14	0	6	7	11	1	268
53	218	123	3	1	5	8	3	361
54	485	27	16	1	2	9	4	544
55	113	41	1	1	0	0	1	157
56	282	0	0	0	2	0	0	284
57	300	1	0	0	5	3	0	309
58	441	58	7	10	2	26	1	545
59	312	47	2	3	1	8	1	374
60	246	18	84	4	3	6	2	363
61	214	12	1	5	1	6	0	239
62	218	27	1	2	2	9	0	259
63	395	56	12	1	7	20	0	491
64	213	41	0	1	3	9	0	267
65	223	190	2	4	2	4	1	426
66	299	36	2	1	1	9	0	348
67	418	135	4	3	7	19	0	586
68	519	26	10	0	4	11	1	571
69	350	47	86	0	6	10	2	501
70	226	39	0	8	3	4	0	280

Contd....

Polling Station Level Election Results

Winner, Runner-up and 3rd Party Position & Winning Margin According to Polling Stations in Ratnagiri Assembly in Assembly Election (AE) under Ratnagiri - Sindhudurg Parliamentary Constituency in Maharashtra (2019)

Polling Station Number	Winner Party	Winner Votes (%)	Runner-up Party	Runner-up Votes (%)	Winning Margin Votes (%)	Third Party	Third Party Votes (%)	Other Votes (%)
71	SHS	255 (86.44)	NCP	15 (5.08)	240 (81.36)	IND (GSY)	6 (2.03)	19 (6.44)
72	SHS	378 (76.67)	NCP	56 (11.36)	322 (65.31)	VBA	37 (7.51)	22 (4.46)
73	SHS	439 (88.51)	IND (GSY)	21 (4.23)	418 (84.28)	NCP	18 (3.63)	18 (3.63)
74	SHS	260 (88.74)	IND (GSY)	11 (3.75)	249 (84.99)	NCP	10 (3.41)	12 (4.1)
75	SHS	352 (78.57)	NCP	60 (13.39)	292 (65.18)	IND (GSY)	20 (4.46)	16 (3.57)
76	SHS	283 (84.98)	IND (GSY)	35 (10.51)	248 (74.47)	NCP	3 (0.9)	12 (3.6)
77	SHS	390 (82.11)	IND (GSY)	34 (7.16)	356 (74.95)	NCP	16 (3.37)	35 (7.37)
78	SHS	417 (81.6)	NCP	51 (9.98)	366 (71.62)	IND (GSY)	18 (3.52)	25 (4.89)
79	SHS	328 (88.89)	NCP	12 (3.25)	316 (85.64)	VBA	8 (2.17)	21 (5.69)
80	SHS	242 (96.03)	NCP	2 (0.79)	240 (95.24)	VBA	1 (0.4)	7 (2.78)
81	SHS	441 (92.84)	NCP	16 (3.37)	425 (89.47)	BSP	4 (0.84)	14 (2.95)
82	SHS	480 (92.66)	BSP	13 (2.51)	467 (90.15)	NCP	8 (1.54)	17 (3.28)
83	SHS	373 (64.09)	NCP	198 (34.02)	175 (30.07)	BSP	2 (0.34)	9 (1.55)
84	SHS	283 (69.36)	NCP	78 (19.12)	205 (50.24)	BSP	20 (4.9)	27 (6.62)
85	SHS	259 (90.88)	VBA	8 (2.81)	251 (88.07)	NCP	7 (2.46)	11 (3.86)
86	SHS	180 (68.44)	NCP	77 (29.28)	103 (39.16)	BSP	2 (0.76)	4 (1.52)
87	SHS	399 (71.76)	NCP	140 (25.18)	259 (46.58)	VBA	2 (0.36)	15 (2.7)
88	NCP	193 (50.52)	SHS	160 (41.88)	33 (8.64)	VBA	5 (1.31)	24 (6.28)
89	SHS	699 (88.04)	NCP	39 (4.91)	660 (83.13)	VBA	22 (2.77)	34 (4.28)
90	SHS	322 (72.69)	NCP	96 (21.67)	226 (51.02)	BSP	4 (0.9)	21 (4.74)
91	SHS	412 (86.19)	NCP	35 (7.32)	377 (78.87)	VBA	13 (2.72)	18 (3.77)
92	SHS	472 (77.12)	NCP	95 (15.52)	377 (61.6)	VBA	15 (2.45)	30 (4.9)
93	SHS	264 (63.77)	NCP	133 (32.13)	131 (31.64)	BSP	4 (0.97)	13 (3.14)
94	SHS	239 (88.52)	NCP	11 (4.07)	228 (84.45)	BSP	9 (3.33)	11 (4.07)
95	SHS	422 (88.66)	NCP	13 (2.73)	409 (85.93)	BSP	13 (2.73)	28 (5.88)
96	SHS	354 (60.82)	NCP	130 (22.34)	224 (38.48)	VBA	73 (12.54)	25 (4.3)
97	SHS	445 (96.32)	VBA	9 (1.95)	436 (94.37)	NCP	3 (0.65)	5 (1.08)
98	SHS	252 (63.32)	NCP	128 (32.16)	124 (31.16)	IND (GSY)	5 (1.26)	13 (3.27)
99	SHS	501 (71.16)	NCP	63 (8.95)	438 (62.21)	VBA	54 (7.67)	86 (12.22)
100	SHS	204 (73.91)	NCP	35 (12.68)	169 (61.23)	IND (GSY)	25 (9.06)	12 (4.35)
101	SHS	447 (68.66)	NCP	143 (21.97)	304 (46.69)	IND (GSY)	23 (3.53)	38 (5.84)
102	SHS	203 (69.28)	NCP	38 (12.97)	165 (56.31)	VBA	31 (10.58)	21 (7.17)
103	SHS	483 (75.71)	IND (GSY)	67 (10.5)	416 (65.21)	NCP	46 (7.21)	42 (6.58)
104	SHS	592 (84.81)	NCP	65 (9.31)	527 (75.5)	IND (GSY)	12 (1.72)	29 (4.15)
105	SHS	571 (80.42)	NCP	100 (14.08)	471 (66.34)	VBA	13 (1.83)	26 (3.66)

Contd....

Socio-Economic Amenities - Rural

Access to Education Facilities

Particulars	Number of Villages (% of Population)				
	Available	Not Available	If Not Available (Distance of Nearest Facility)		
			A	B	C
Govt. Primary School	208 (99)	15 (1)	11 (1)	3 (0)	0 (0)
Private Primary School	3 (2)	220 (98)	0 (0)	0 (0)	0 (0)
Govt. Middle School	145 (85)	78 (15)	47 (9)	11 (2)	16 (3)
Private Middle School	1 (1)	222 (99)	4 (1)	0 (0)	0 (0)
Govt. Secondary School	42 (34)	181 (66)	72 (24)	46 (16)	24 (14)
Private Secondary School	1 (1)	222 (99)	17 (5)	18 (6)	4 (1)
Govt. Senior Secondary School	9 (9)	214 (91)	47 (20)	73 (33)	46 (20)
Private Senior Secondary School	0 (0)	223 (100)	11 (4)	16 (7)	21 (7)
Govt. Arts and Science Degree College	0 (0)	223 (100)	11 (6)	26 (15)	128 (53)
Private Arts and Science Degree College	0 (0)	223 (100)	6 (2)	17 (7)	35 (16)
Govt. Engineering College	0 (0)	223 (100)	1 (1)	15 (10)	91 (36)
Private Engineering College	0 (0)	223 (100)	2 (0)	10 (8)	104 (44)
Govt. Medicine College	0 (0)	223 (100)	0 (0)	2 (1)	172 (74)
Private Medicine College	0 (0)	223 (100)	1 (1)	0 (0)	48 (25)
Govt. Management Institute	0 (0)	223 (100)	0 (0)	2 (1)	172 (74)
Private Management Institute	0 (0)	223 (100)	1 (1)	0 (0)	48 (25)
Govt. Polytechnic	0 (0)	223 (100)	4 (4)	26 (17)	148 (62)
Private Polytechnic	0 (0)	223 (100)	0 (0)	3 (3)	42 (15)
Govt. Vocational Training School/ITI	2 (2)	221 (98)	11 (6)	36 (21)	137 (59)
Private Vocational Training School/ITI	2 (1)	221 (99)	13 (5)	6 (2)	16 (4)
Govt. Non Formal Training Centre	0 (0)	223 (100)	8 (5)	19 (11)	128 (56)
Private Non Formal Training Centre	0 (0)	223 (100)	7 (2)	19 (10)	42 (16)
Govt. School For Disabled	4 (3)	219 (97)	14 (7)	19 (8)	109 (47)
Private School For Disabled	0 (0)	223 (100)	2 (2)	15 (10)	60 (23)
Government Others	0 (0)	223 (100)	0 (0)	0 (0)	0 (0)
Private Others	58 (22)	165 (78)	0 (0)	0 (0)	0 (0)

Note : Distance A : Less than 5 km; B : Between 5-10 km; C : 10+ km.; Source : Data Analysis is based on 2011 Census.

DISCLAIMER

The Terms of Use and Disclaimer of Datanet India Private Limited (hereinafter referred to as "Datanet") for use of this analysis report of **Ratnagiri Assembly Constituency (Ratnagiri Vidhan Sabha)** :-

1. **Assembly Factbook™** is a Registered Trade Mark owned by Datanet.
2. All the maps are sketched and graphical representation only and have not been drawn to the scale and also not to represent the actual geographical area or boundary of the unit.
3. The data for the aforesaid analysis is based on authentic sources and has been culled from the various publications of Census, CSO and NSSO for district and block level data, various central and state government departments, Central & State Elections Commissions and the concerned Returning Officers' releases, Electoral Rolls, Election results and allied publications, internal assessment, surveys, estimates and analysis. Therefore, certain adjustment of data at micro level may have been done to arrive closer to the macro data.
4. Data have been provided on an "As Is" and "As AVAILABLE" basis
5. The colours shown in the maps or diagram and charts of a particular party, alliance or AC are indicative and do not represent them.
6. This publication which includes maps, sheets, graphs and data would be the property under copyright of Datanet only. The user may use these for its internal study, analysis and research purposes. It's public display, re-selling or any commercial uses by the user are not allowed.
7. Datanet has taken due care and caution in compilation and processing of data and allied information, but does not guarantee the accuracy, adequacy or completeness of any information/analysis and will be not responsible for any errors or omissions or for the results obtained from the use of such information/analysis.
8. All the contents for the publication have been culled from various authentic sources and Datanet reasonably believes such sources to be reliable, but does not make any representations, express or implied as to the accuracy or fitness of use of such information. The information or contents of the information/analysis do not constitute advice and should not be relied upon in making (or refraining from making) any decision. Any reliance placed upon the information provided by Datanet is the sole responsibility and strictly at the user's risk.
9. In no event will Datanet be liable for any damages (including, without limitation, damages for loss of business projects, or loss of profits) arising in contract, tort or otherwise from the use of or inability to use any of its contents, or from any action taken (or refrained from being taken) as a result of using the analysis or any of its contents. Datanet its directors, owners, editors, officials, employees, distributor and agents or any associate will not be liable for any errors in the information contained or any consequences arising from the use of the contents of the provided information/analysis.
10. If any provision of these terms and conditions is held invalid or illegal or unenforceable for any reason by any court of competent jurisdiction, such provision shall be severed and the remainder of provisions of the terms and conditions shall continue in full force and effect as if the Term of Use had been executed with the invalid, illegal or unenforceable provision eliminated.
11. If there are any discrepancies in the information provided, please bring it to attention of Datanet for suitable rectification measures.

Buy Online This Complete Book At
Datanet India eBooks Store

www.indiastatpublications.com

or go directly at

[http://www.indiastatpublications.com/
Assembly_factbook/Maharashtra/Ratnagiri_-_Sindhudurg/
Ratnagiri](http://www.indiastatpublications.com/Assembly_factbook/Maharashtra/Ratnagiri_-_Sindhudurg/Ratnagiri)

 **indiastat**elections

ISBN : 978-93-5293-332-7



9 789352 933327