



Maharashtra

Assembly Factbook™

Sawantwadi Assembly Constituency



Key Electoral Data of Sawantwadi
Assembly Constituency (Vidhan Sabha)

Maharashtra

Assembly Factbook™

Sawantwadi Assembly Constituency



Sawantwadi Vidhan Sabha

Editor & Director

Dr. R.K. Thukral

Research Editor

Dr. Shafeeq Rahman

Compiled, Researched and Published by Datanet India Pvt. Ltd.

D-100, 1st Floor,

Okhla Industrial Area, Phase-I,
New Delhi- 110020.

Ph.: 91-11- 43580781-84

Email : support@indiastatpublications.com

Website : www.indiastatelections.com

Online Book Store :

www.indiastatpublications.com

Report No. : AFB/MH-270-0123

ISBN : 978-93-5293-339-6

First Edition : January, 2018

Sixth Updated Edition : January, 2023

Price : Rs.11500/-

US\$ 310

© Datanet India Pvt. Ltd.

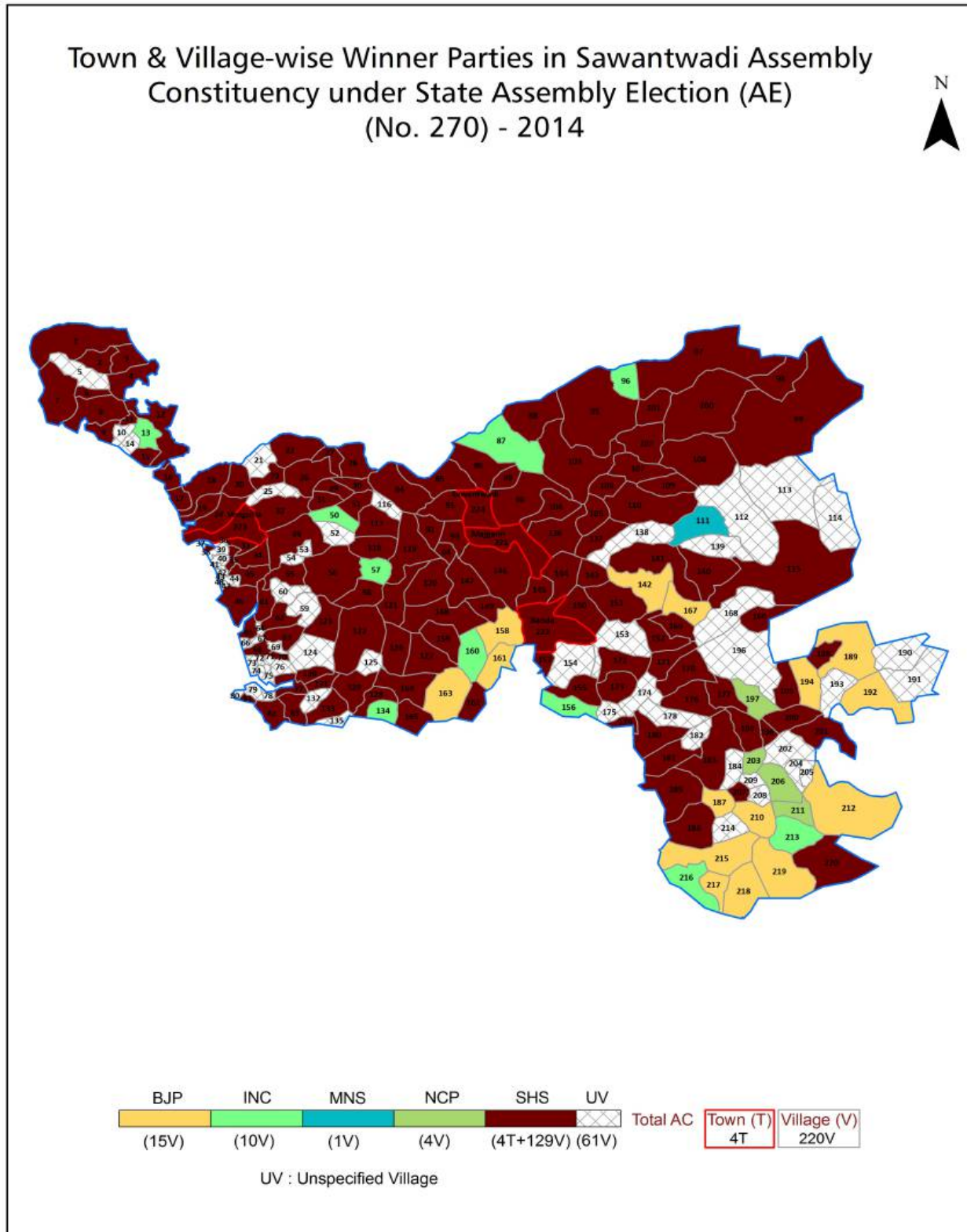
All rights reserved. No part of this book may be reproduced, stored in a retrieval system or transmitted in any form or by any means, mechanical photocopying, photographing, scanning, recording or otherwise without the prior written permission of the publisher. Please refer to Disclaimer at page no. 242 for the use of this publication.

Printed in India

Contents

No.	Particulars	Page No.
	Introduction	
1	Assembly Constituency - (Vidhan Sabha) at a Glance Features of Assembly as per Delimitation Commission of India (2008)	1-2
	Location and Political Maps	
2	Location Map Boundaries of Assembly Constituency - (Vidhan Sabha) in District Boundaries of Assembly Constituency under Parliamentary Constituency - (Lok Sabha) Town & Village-wise Winner Parties- 2019-PE, 2019-AE, 2014-PE, 2014-AE, 2009-PE and 2009-AE	3-10
	Administrative Setup (2011)	
3	District Sub-district Towns Villages Inhabited Villages Uninhabited Villages Village Panchayat Intermediate Panchayat	11-22
	Demographics (2011)	
4	Population Households Rural/Urban Population Towns and Villages by Population Size Sex Ratio (Total & 0-6 Years) Religious Population Social Population Literacy Rate	23-24
	Electoral Features	
5	Important Dates of Last Elections Held Electors by Gender Service Electors Voters Voters Turnout Polling Stations & Average Number of Electors per Polling Station Electors by Age Group Present Elected Representatives	25-30
	Historical Summary Election Results	
6	Vote Share of Major Parties Winning Margin (Number & Percentage) Polarity of Parties Summary Result of Assembly Segment of Parliamentary Elections 2019, 2014, 2009, 2004 and 1999 Summary Result of Assembly Elections 2019, 2014, 2009, 2004, 1999, 1995, 1990, 1985, 1980, 1978, 1972, 1967 and 1962	31-52
	Polling Station Level Election Results	
7	Name and Number of Polling Station 2019-PE, 2019-AE, 2014-PE, 2014-AE, 2009-PE and 2009-AE Polling Station-wise Electors, Voters & Voters Turnout 2019-PE, 2019-AE, 2014-PE, 2014-AE, 2009-PE and 2009-AE Polling Station wise Elections Results 2019-PE, 2019-AE, 2014-PE, 2014-AE, 2009-PE and 2009-AE	53-220
	Share of Assembly Constituency	
8	Share of Assembly Constituency - (Vidhan Sabha) in State, District and Parliamentary Constituency - (Lok Sabha)	221
	Socio-Economic Amenities (2011)	
9	Access to Administrative Units Agricultural, Manufacturing and Industrial Commodities Demographic Indicators Education Health & Manpower Drinking Water Supply Sanitation Entertainment and Recreations Infrastructure Power Food Allocation Distribution and Marketing of Agriculture Commodities Infrastructure Transport and Road Infrastructure Communication Banking and Financial Services Land Use Irrigation Source	223-237
10	Abbreviation & Sources	239-240
11	Disclaimer	242

Location & Political Map



Administrative Setup

List of Village Panchayat & Intermediate Panchayat (Block) Name - 2011

Village Name	Village Panchayat Name	Intermediate Panchayat Name
Adali	Adali	Dodamarg
Adari	Ubhadanda	Vengurla
Adeli	-	Vengurla
Ajgaon	Aajagaon, Bhomwadi	Sawantwadi
Ambadgaon	Ambadgaon	Dodamarg
Ambegaon	Ambegaon	Sawantwadi
Ambeli	Ambeli	Dodamarg
Amboli	Amboli	Sawantwadi
Ansur	Ansur	Vengurla
Arawali	Arawali	Vengurla
Aronda	Aronda	Sawantwadi
Aros	Aros	Sawantwadi
Asniye	Asniye	Sawantwadi
Asoli	Asoli	Vengurla
Awade	Khanyale	Dodamarg
Ayee	Ayee	Dodamarg
Bada	Talawade	Sawantwadi
Bagayat	Shiroda	Vengurla
Bambarde	Inode Hewale	Dodamarg
Bandh	Arawali	Vengurla
Bavlat	Bavlat	Sawantwadi
Bhalawal	Bhalawal	Sawantwadi
Bhandarwada	Anjarla	Vengurla
Bhatpavani	Bhatpavani	Sawantwadi
Bhekurli	Bhekurli	Dodamarg
Bhendamala	Ubhadanda	Vengurla
Bhike-Konal	Kalne	Dodamarg
Bhogave	-	Vengurla
Bhom	Kolgaon	Sawantwadi

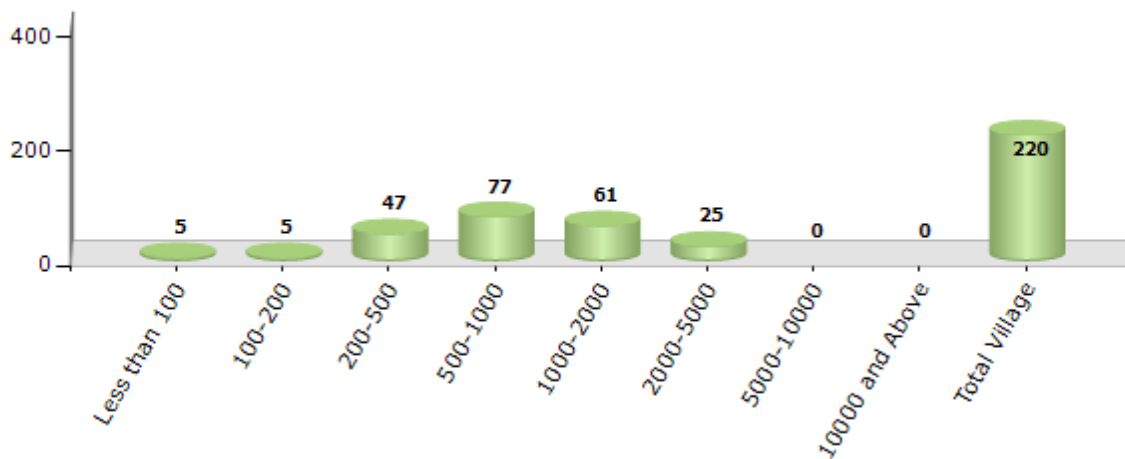
Contd....

Demographics

Number of Villages by Population Size - 2011

Less than 100	100-200	200-500	500-1000	1000-2000	2000-5000	5000-10000	10000 and Above	Total Village
5	5	47	77	61	25	0	0	220

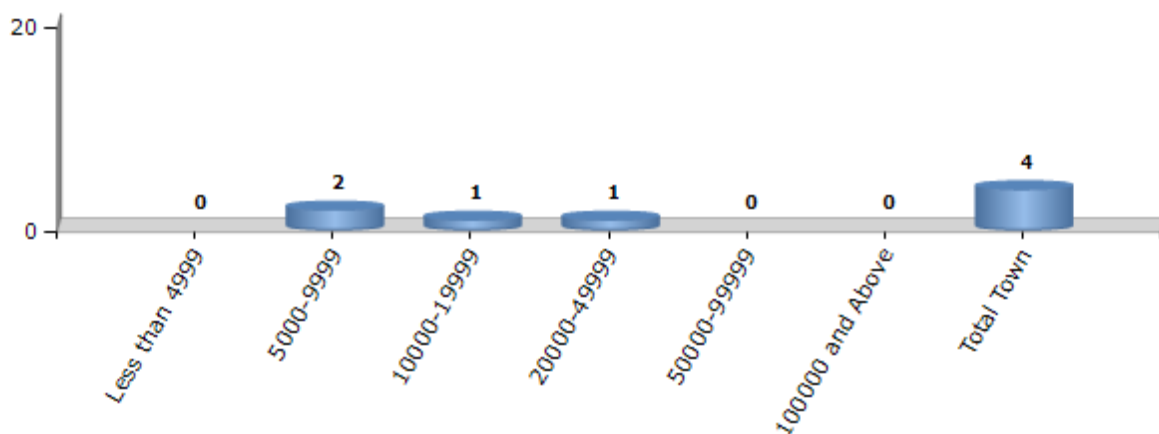
Number of Villages by Population Size - 2011



Number of Towns by Population Size - 2011

Less than 4999	5000-9999	10000-19999	20000-49999	50000-99999	100000 and Above	Total Town
0	2	1	1	0	0	4

Number of Towns by Population Size - 2011

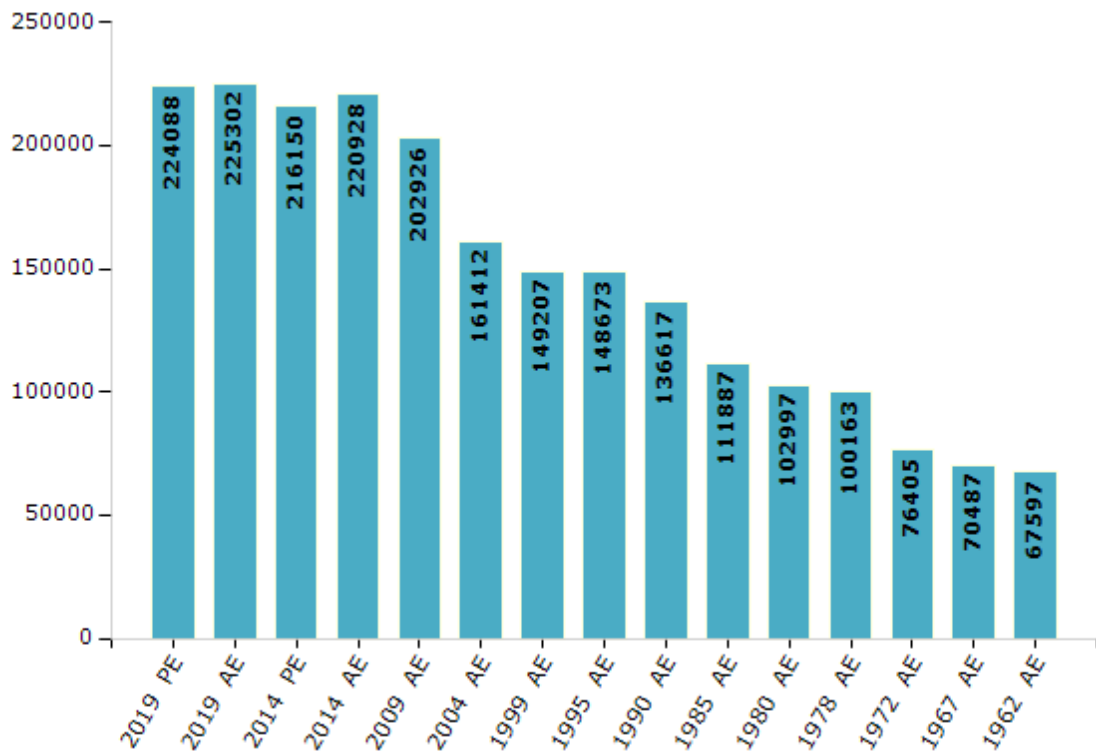


Electoral Features

Electors by Male & Female

Year	Male	Female	Others	Total	Year	Male	Female	Others	Total
2019 PE	113571	110517	0	224088	1999 AE	69065	80142	-	149207
2019 AE	114168	111134	0	225302	1995 AE	68660	80013	-	148673
2014 PE	109014	107133	3	216150	1990 AE	62176	74441	-	136617
2014 AE	111316	109612	0	220928	1985 AE	49972	61915	-	111887
2009 PE	-	-	-	-	1980 AE	45466	57531	-	102997
2009 AE	99125	103801	-	202926	1978 AE	44044	56119	-	100163
2004 PE	-	-	-	-	1972 AE	33302	43103	-	76405
2004 AE	77311	84101	-	161412	1967 AE	-	-	-	70487
1999 PE	-	-	-	-	1962 AE	-	-	-	67597

Number of Electors



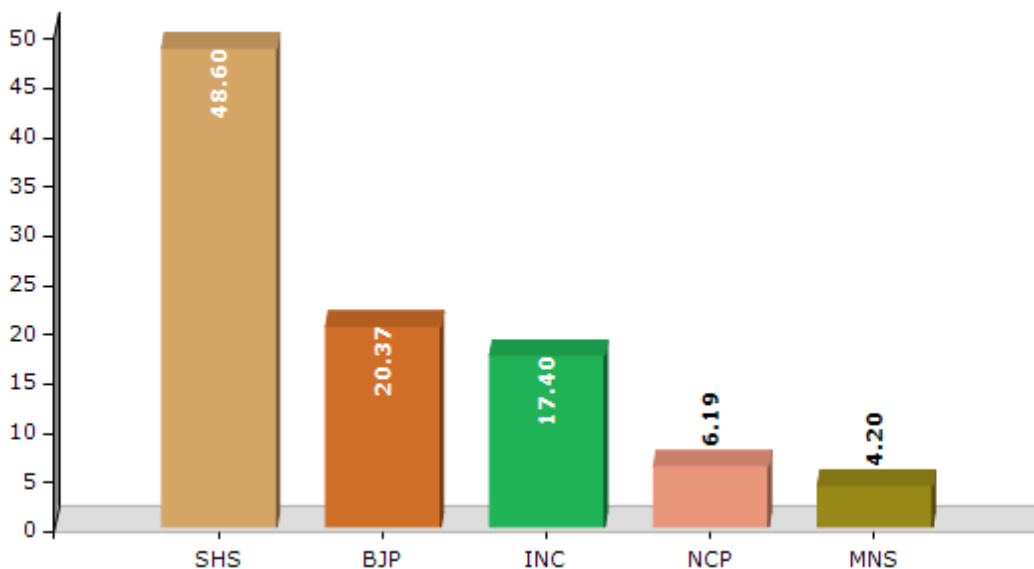
Note : AE : Assembly Election, PE : Assembly Segment of Parliamentary Election

Historical Summary Election Results

Summary Result of Assembly Election - 2014

Candidate Name	Party	Votes	Votes %
Deepak Vasant Kesarkar	SHS	70902	48.6
Teli Rajan Krishna	BJP	29710	20.37
Chandrakant Dattaram Gawade	INC	25376	17.4
Dalvi Suresh Yashawant	NCP	9029	6.19
Uparkar (Jiji) Parshuram	MNS	6129	4.2
Ajinkya Dhondu Gawade	ABHM	882	0.6
Jadhav Vasudev Sitaram	BSP	790	0.54
Sanjay Sahadev Desai	IND	695	0.48
Uday Sakharam Paste	IND	449	0.31
Kishor Anant Londhe	IND	397	0.27
	NOTA	1515	1.04

Votes Percentage of Top Parties - 2014



Polling Station Level Election Results

Number and Name of Polling Stations (PS) (2019 AE)

Number of Polling Stations	Name of Polling Stations	Number of Polling Stations	Name of Polling Stations
1	Z. P. Purn Prathamik Shala Parule Karlivadi	22	Z. P. Prathamik Shala Vetore No. 2 (purv Bhag)
2	Z. P. Purn Prathamik Shala Parule Kalavan	23	Z. P. Prathamik Shala Vetore No. 2 (pashchim Bhag
3	Z. P. Purn Prathamik Shala Parule Gavan	24	Z. P. Kendra Shala Vetore No. 1 (purv Bhag)
4	Z. P. Purna prathamik Kendra Shala Balkrishna Vidy	25	Z. P. Kendra Shala Vetore No. 1 (pashchim Bhag)
5	Z. P. Purn Prathamik Shala Parule Chipi	26	Jilha Parishad Purn Prathamik Shala No. 1 Adeli
6	K. Balkrishna Vishram Prabhu Ravadasakar Vidyalay	27	Shri Sharda Vidhya Mandeer Bhandaarawada
7	K. Balkrishna Vishram Prabhu Ravadasakar Vidyalay	28	Jilha Parishad Purn Prathamik Shala Khutavalavadi
8	Z. P. Purn Prathamik Shala Shelapi	29	Akatmik Balavikas Yantrana Kendra Anganavadi Kamal
9	Z. P. Purn Prathamik Shala Bhogave No. 1	30	Jilha Parishad Sindhudurg Purn Prathamik Shala No.
10	Shriram Vidyalay Kochare	31	Jilha Parishad Prathamik Shala Vajarat No. 4 (pimp
11	Gopalrao Zile Prabhu Jivan Shikshan Shala No. 1 Ko	32	Jilha Parishad Sindhudurg Prathamik Shala Devasu N
12	Saraswati Vidyalay Kochare	33	Z. P. Purn Prathamik Shala No. 2 Hodavada
13	Pratapapandit School Kochare Medha	34	Z. P. Kendra Shala Hodavada No. 1
14	Z. P. Kendra Shala Mhapan No. 1 (purv Bhag)	35	Z. P. Purn Prathamik Shala Subhashavadi
15	Z. P. Kendra Shala Mhapan No. 1 (pashchim Bhag)	36	Purn Prathamik Shala No. 2 Parabavada
16	Vidya mandir Malai	37	K. Raysaheb Dr. Ramji Dhondji Khanolkar G. P. Purn
17	Vidya mandir Khavane Mhapan	38	Jilha Parishad Purn Prathamik Shala No. 2 Dabholi
18	Navabharat Vidyalay Kelus No. 1	39	Jilha Parishad Purn Prathamik Shala No. 1 Dabholi
19	Z. P. Purn Prathamik Shala Kelus Kalavi	40	Z. Pan. Purn Prathamik Shala Vanyagani No. 2
20	Z. P. Purn Prathamik Shala Vanyagani Surangapani (41	Shri Dev Siddheshwar Ravalnath Prasanna Gram panch
21	Z. P. Sindhudurg Jivan Shikshan Shala Khanoli No.	42	K. Laxman Mahadev Varaskar School Z. P. Shala Bhat

Contd....

Polling Station Level Election Results

Polling Station-wise Votes Secured by Overall Top Five Parties in Sawantwadi Assembly in Assembly Election (AE) under Ratnagiri - Sindhudurg Parliamentary Constituency in Maharashtra (2019)

Number of Polling Station	Winner - Deepak Vasantrao Kesarkar (SHS)	Runner-up - Rajan Krishna Teli (IND)	3rd - Baban Salgaonkar (NCP)	4th - Prakash Gopal Redkar (MNS)	5th - Satyawant Uttam Jadhav (VBA)	NOTA	Other	Total Votes Secured
36	297	238	21	10	40	24	23	653
37	372	293	34	23	0	25	11	758
38	295	129	5	7	1	4	5	446
39	324	212	25	14	2	7	16	600
40	149	186	10	20	1	9	8	383
41	155	126	7	21	0	5	8	322
42	303	173	32	17	0	16	11	552
43	263	211	40	26	4	17	12	573
44	258	87	41	4	0	12	8	410
45	233	155	45	17	6	15	7	478
46	307	105	44	8	0	10	2	476
47	263	125	27	8	1	23	5	452
48	352	208	38	24	1	21	14	658
49	393	189	50	8	1	21	5	667
50	248	249	30	9	83	18	12	649
51	225	239	52	6	3	14	8	547
52	269	353	14	16	2	13	24	691
53	336	212	23	13	11	17	13	625
54	81	209	5	5	2	3	4	309
55	174	195	10	6	0	10	16	411
56	108	97	2	3	0	6	1	217
57	351	291	9	11	0	21	13	696
58	316	260	16	15	4	12	13	636
59	140	210	6	7	2	20	6	391
60	191	166	9	7	1	13	4	391
61	220	253	11	12	1	20	8	525
62	314	153	17	8	1	11	6	510
63	156	146	15	5	4	7	3	336
64	238	170	9	6	0	7	5	435
65	254	171	16	17	2	17	11	488
66	200	257	7	15	4	9	11	503
67	54	159	27	4	2	4	4	254
68	280	322	4	10	6	11	18	651
69	251	194	17	6	6	10	12	496
70	175	189	9	11	1	9	7	401

Contd....

Polling Station Level Election Results

Winner, Runner-up and 3rd Party Position & Winning Margin According to Polling Stations in Sawantwadi Assembly in Assembly Election (AE) under Ratnagiri - Sindhudurg Parliamentary Constituency in Maharashtra (2019)

Polling Station Number	Winner Party	Winner Votes (%)	Runner-up Party	Runner-up Votes (%)	Winning Margin Votes (%)	Third Party	Third Party Votes (%)	Other Votes (%)
71	SHS	303 (51.27)	IND (RKT)	246 (41.62)	57 (9.65)	MNS	10 (1.69)	32 (5.41)
72	IND (RKT)	370 (49.4)	SHS	343 (45.79)	27 (3.61)	MNS	8 (1.07)	28 (3.74)
73	SHS	154 (60.63)	IND (RKT)	91 (35.83)	63 (24.8)	MNS	3 (1.18)	6 (2.36)
74	SHS	321 (68.74)	IND (RKT)	108 (23.13)	213 (45.61)	NCP	9 (1.93)	29 (6.21)
75	SHS	289 (52.45)	IND (RKT)	185 (33.58)	104 (18.87)	NCP	26 (4.72)	51 (9.26)
76	IND (RKT)	195 (45.99)	SHS	148 (34.91)	47 (11.08)	NCP	33 (7.78)	48 (11.32)
77	SHS	369 (64.74)	IND (RKT)	132 (23.16)	237 (41.58)	NCP	26 (4.56)	43 (7.54)
78	SHS	159 (59.33)	IND (RKT)	49 (18.28)	110 (41.05)	VBA	20 (7.46)	40 (14.93)
79	SHS	252 (54.66)	IND (RKT)	147 (31.89)	105 (22.77)	NCP	33 (7.16)	29 (6.29)
80	SHS	196 (47.23)	IND (RKT)	174 (41.93)	22 (5.3)	MNS	18 (4.34)	27 (6.51)
81	SHS	260 (65.16)	IND (RKT)	105 (26.32)	155 (38.84)	MNS	10 (2.51)	24 (6.02)
82	SHS	247 (52.89)	IND (RKT)	191 (40.9)	56 (11.99)	NCP	11 (2.36)	18 (3.85)
83	SHS	466 (68.63)	IND (RKT)	145 (21.35)	321 (47.28)	NCP	25 (3.68)	43 (6.33)
84	SHS	302 (57.52)	IND (RKT)	152 (28.95)	150 (28.57)	NCP	29 (5.52)	42 (8)
85	SHS	219 (45.53)	IND (RKT)	155 (32.22)	64 (13.31)	NCP	52 (10.81)	55 (11.43)
86	SHS	181 (49.18)	IND (RKT)	134 (36.41)	47 (12.77)	NCP	19 (5.16)	34 (9.24)
87	SHS	228 (47.7)	IND (RKT)	155 (32.43)	73 (15.27)	VBA	28 (5.86)	67 (14.02)
88	SHS	242 (59.31)	IND (RKT)	119 (29.17)	123 (30.14)	NCP	17 (4.17)	30 (7.35)
89	SHS	173 (48.87)	IND (RKT)	117 (33.05)	56 (15.82)	NCP	18 (5.08)	46 (12.99)
90	SHS	269 (52.75)	IND (RKT)	154 (30.2)	115 (22.55)	NCP	26 (5.1)	61 (11.96)
91	SHS	136 (51.32)	IND (RKT)	100 (37.74)	36 (13.58)	NCP	10 (3.77)	19 (7.17)
92	SHS	18 (47.37)	IND (RKT)	13 (34.21)	5 (13.16)	MNS	3 (7.89)	4 (10.53)
93	SHS	161 (44.85)	IND (RKT)	159 (44.29)	2 (0.56)	MNS	13 (3.62)	26 (7.24)
94	IND (RKT)	412 (50.49)	SHS	327 (40.07)	85 (10.42)	NCP	24 (2.94)	53 (6.5)
95	IND (RKT)	233 (57.53)	SHS	136 (33.58)	97 (23.95)	NCP	13 (3.21)	23 (5.68)
96	IND (RKT)	357 (57.03)	SHS	216 (34.5)	141 (22.53)	NCP	21 (3.35)	32 (5.11)
97	SHS	341 (46.58)	IND (RKT)	292 (39.89)	49 (6.69)	NCP	40 (5.46)	59 (8.06)
98	IND (RKT)	307 (49.12)	SHS	269 (43.04)	38 (6.08)	MNS	11 (1.76)	38 (6.08)
99	SHS	344 (51.81)	IND (RKT)	250 (37.65)	94 (14.16)	NCP	21 (3.16)	49 (7.38)
100	IND (RKT)	190 (59.56)	SHS	107 (33.54)	83 (26.02)	MNS	8 (2.51)	14 (4.39)
101	IND (RKT)	305 (48.64)	SHS	252 (40.19)	53 (8.45)	BMUP	18 (2.87)	52 (8.29)
102	SHS	322 (51.69)	IND (RKT)	259 (41.57)	63 (10.12)	MNS	17 (2.73)	25 (4.01)
103	IND (RKT)	234 (49.58)	SHS	178 (37.71)	56 (11.87)	NCP	15 (3.18)	45 (9.53)
104	SHS	341 (48.44)	IND (RKT)	302 (42.9)	39 (5.54)	MNS	14 (1.99)	47 (6.68)
105	IND (RKT)	228 (45.97)	SHS	184 (37.1)	44 (8.87)	VBA	23 (4.64)	61 (12.3)

Contd....

Socio-Economic Amenities - Rural

Access to Education Facilities

Particulars	Number of Villages (% of Population)				
	Available	Not Available	If Not Available (Distance of Nearest Facility)		
			A	B	C
Govt. Primary School	211 (99)	9 (1)	5 (0)	4 (0)	0 (0)
Private Primary School	8 (9)	212 (91)	0 (0)	0 (0)	0 (0)
Govt. Middle School	153 (87)	67 (13)	38 (8)	12 (2)	15 (4)
Private Middle School	6 (7)	214 (93)	0 (0)	1 (0)	1 (0)
Govt. Secondary School	57 (44)	163 (56)	90 (31)	36 (9)	24 (7)
Private Secondary School	8 (10)	212 (90)	2 (0)	5 (1)	1 (0)
Govt. Senior Secondary School	10 (11)	210 (89)	58 (24)	56 (28)	84 (31)
Private Senior Secondary School	1 (2)	219 (98)	3 (2)	7 (4)	2 (1)
Govt. Arts and Science Degree College	0 (0)	220 (100)	17 (9)	33 (16)	152 (65)
Private Arts and Science Degree College	0 (0)	220 (100)	1 (1)	1 (1)	16 (8)
Govt. Engineering College	0 (0)	220 (100)	0 (0)	6 (3)	161 (71)
Private Engineering College	0 (0)	220 (100)	0 (0)	0 (0)	53 (27)
Govt. Medicine College	0 (0)	220 (100)	5 (5)	10 (9)	192 (80)
Private Medicine College	0 (0)	220 (100)	0 (0)	0 (0)	13 (7)
Govt. Management Institute	0 (0)	220 (100)	5 (5)	9 (8)	192 (80)
Private Management Institute	0 (0)	220 (100)	0 (0)	0 (0)	14 (8)
Govt. Polytechnic	0 (0)	220 (100)	1 (1)	1 (1)	158 (69)
Private Polytechnic	0 (0)	220 (100)	0 (0)	3 (1)	57 (28)
Govt. Vocational Training School/ITI	2 (2)	218 (98)	14 (7)	31 (18)	163 (67)
Private Vocational Training School/ITI	0 (0)	220 (100)	0 (0)	3 (1)	7 (4)
Govt. Non Formal Training Centre	0 (0)	220 (100)	14 (7)	20 (10)	181 (79)
Private Non Formal Training Centre	0 (0)	220 (100)	0 (0)	1 (1)	4 (4)
Govt. School For Disabled	1 (1)	219 (99)	12 (3)	15 (5)	170 (81)
Private School For Disabled	0 (0)	220 (100)	0 (0)	0 (0)	22 (10)
Government Others	0 (0)	220 (100)	0 (0)	0 (0)	0 (0)
Private Others	35 (11)	185 (89)	0 (0)	0 (0)	0 (0)

Note : Distance A : Less than 5 km; B : Between 5-10 km; C : 10+ km.; Source : Data Analysis is based on 2011 Census.

DISCLAIMER

The Terms of Use and Disclaimer of Datanet India Private Limited (hereinafter referred to as "Datanet") for use of this analysis report of **Sawantwadi Assembly Constituency (Sawantwadi Vidhan Sabha)** :-

1. **Assembly Factbook™** is a Registered Trade Mark owned by Datanet.
2. All the maps are sketched and graphical representation only and have not been drawn to the scale and also not to represent the actual geographical area or boundary of the unit.
3. The data for the aforesaid analysis is based on authentic sources and has been culled from the various publications of Census, CSO and NSSO for district and block level data, various central and state government departments, Central & State Elections Commissions and the concerned Returning Officers' releases, Electoral Rolls, Election results and allied publications, internal assessment, surveys, estimates and analysis. Therefore, certain adjustment of data at micro level may have been done to arrive closer to the macro data.
4. Data have been provided on an "As Is" and "As AVAILABLE" basis
5. The colours shown in the maps or diagram and charts of a particular party, alliance or AC are indicative and do not represent them.
6. This publication which includes maps, sheets, graphs and data would be the property under copyright of Datanet only. The user may use these for its internal study, analysis and research purposes. It's public display, re-selling or any commercial uses by the user are not allowed.
7. Datanet has taken due care and caution in compilation and processing of data and allied information, but does not guarantee the accuracy, adequacy or completeness of any information/analysis and will be not responsible for any errors or omissions or for the results obtained from the use of such information/analysis.
8. All the contents for the publication have been culled from various authentic sources and Datanet reasonably believes such sources to be reliable, but does not make any representations, express or implied as to the accuracy or fitness of use of such information. The information or contents of the information/analysis do not constitute advice and should not be relied upon in making (or refraining from making) any decision. Any reliance placed upon the information provided by Datanet is the sole responsibility and strictly at the user's risk.
9. In no event will Datanet be liable for any damages (including, without limitation, damages for loss of business projects, or loss of profits) arising in contract, tort or otherwise from the use of or inability to use any of its contents, or from any action taken (or refrained from being taken) as a result of using the analysis or any of its contents. Datanet its directors, owners, editors, officials, employees, distributor and agents or any associate will not be liable for any errors in the information contained or any consequences arising from the use of the contents of the provided information/analysis.
10. If any provision of these terms and conditions is held invalid or illegal or unenforceable for any reason by any court of competent jurisdiction, such provision shall be severed and the remainder of provisions of the terms and conditions shall continue in full force and effect as if the Term of Use had been executed with the invalid, illegal or unenforceable provision eliminated.
11. If there are any discrepancies in the information provided, please bring it to attention of Datanet for suitable rectification measures.

Buy Online This Complete Book At
Datanet India eBooks Store

www.indiastatpublications.com

or go directly at

[http://www.indiastatpublications.com/
Assembly_factbook/Maharashtra/Ratnagiri_-_Sindhudurg/
Sawantwadi](http://www.indiastatpublications.com/Assembly_factbook/Maharashtra/Ratnagiri_-_Sindhudurg/Sawantwadi)



i **india**stat**elections**

ISBN : 978-93-5293-339-6

