



Maharashtra

Assembly Factbook™

Bhusawal Assembly Constituency



Key Electoral Data of Bhusawal
Assembly Constituency (Vidhan Sabha)

Maharashtra

Assembly Factbook™

Bhusawal Assembly Constituency



Bhusawal Vidhan Sabha

Editor & Director

Dr. R.K. Thukral

Research Editor

Dr. Shafeeq Rahman

Compiled, Researched and Published by Datanet India Pvt. Ltd.

D-100, 1st Floor,

Okhla Industrial Area, Phase-I,
New Delhi- 110020.

Ph.: 91-11- 43580781-84

Email : support@indiastatpublications.com

Website : www.indiastatelections.com

Online Book Store :

www.indiastatpublications.com

Report No. : AFB/MH-012-0125

ISBN : 978-93-5293-186-6

First Edition : January, 2018

Eighth Updated Edition : January, 2025

Price : Rs.11500/-

US\$ 310

© Datanet India Pvt. Ltd.

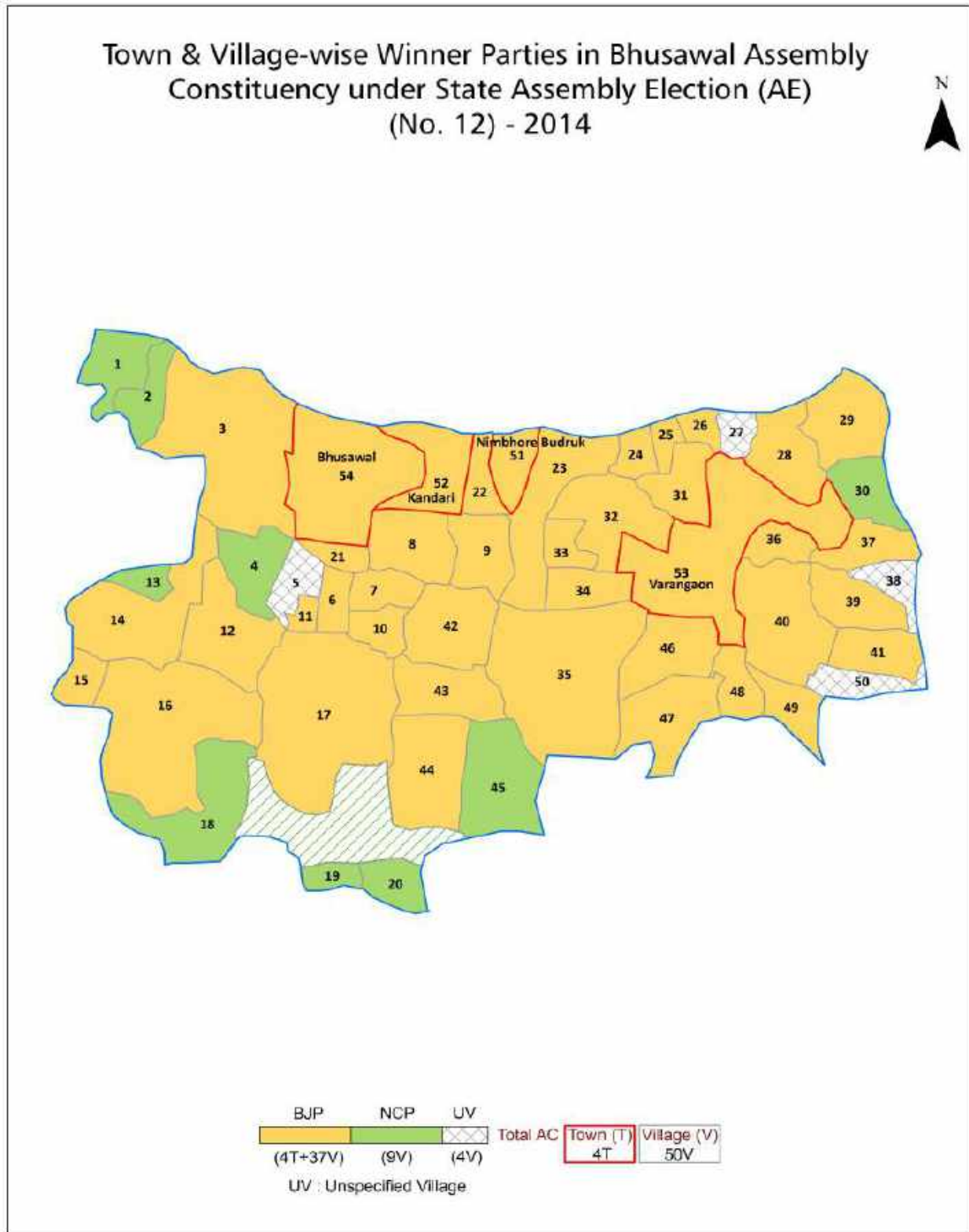
All rights reserved. No part of this book may be reproduced, stored in a retrieval system or transmitted in any form or by any means, mechanical photocopying, photographing, scanning, recording or otherwise without the prior written permission of the publisher. Please refer to Disclaimer at page no. 211 for the use of this publication.

Printed in India

Contents

No.	Particulars	Page No.
	Introduction	
1	Assembly Constituency - (Vidhan Sabha) at a Glance Features of Assembly as per Delimitation Commission of India (2008)	1-2
	Location and Political Maps	
2	Location Map Boundaries of Assembly Constituency - (Vidhan Sabha) in District Boundaries of Assembly Constituency under Parliamentary Constituency - (Lok Sabha) Town & Village-wise Winner Parties- 2024-PE, 2024-AE, 2019-PE, 2019-AE, 2014-PE, 2014-AE and 2009-PE	3-10
	Administrative Setup (2011)	
3	District Sub-district Towns Villages Inhabited Villages Uninhabited Villages Village Panchayat Intermediate Panchayat	11-13
	Demographics (2011)	
4	Population Households Rural/Urban Population Towns and Villages by Population Size Sex Ratio (Total & 0-6 Years) Religious Population Social Population Literacy Rate	14-15
	Electoral Features	
5	Important Dates of Last Elections Held Electors by Gender Service Electors Voters Voters Turnout Polling Stations & Average Number of Electors per Polling Station Electors by Age Group Present Elected Representatives	16-21
	Historical Summary Election Results	
6	Vote Share of Major Parties Winning Margin (Number & Percentage) Polarity of Parties Summary Result of Assembly Segment of Parliamentary Elections 2024, 2019, 2014, 2009, 2004 and 1999 Summary Result of Assembly Elections 2024, 2019, 2014, 2009, 2004, 1999, 1995, 1990, 1985, 1980, 1978, 1972, 1967 and 1962	22-43
	Polling Station Level Election Results	
7	Name and Number of Polling Station 2024-PE, 2024-AE, 2019-PE, 2019-AE, 2014-PE, 2014-AE and 2009-PE Polling Station-wise Electors, Voters & Voters Turnout 2024-PE, 2024-AE, 2019-PE, 2019-AE, 2014-PE, 2014-AE and 2009-PE Polling Station wise Elections Results 2024-PE, 2024-AE, 2019-PE, 2019-AE, 2014-PE, 2014-AE and 2009-PE	44-189
	Share of Assembly Constituency	
8	Share of Assembly Constituency - (Vidhan Sabha) in State, District and Parliamentary Constituency - (Lok Sabha)	192
	Socio-Economic Amenities (2011)	
9	Access to Administrative Units Agricultural, Manufacturing and Industrial Commodities Demographic Indicators Education Health & Manpower Drinking Water Supply Sanitation Entertainment and Recreations Infrastructure Power Food Allocation Distribution and Marketing of Agriculture Commodities Infrastructure Transport and Road Infrastructure Communication Banking and Financial Services Land Use Irrigation Source	192-206
10	Abbreviation & Sources	208-209
11	Disclaimer	211

Location & Political Map



Administrative Setup

List of Village Panchayat & Intermediate Panchayat (Block) Name - 2011

Village Name	Village Panchayat Name	Intermediate Panchayat Name
Achegaon	Achegaon	Bhusawal
Anjansonde	Anjansonde	Bhusawal
Belkhede Digar	-	Bhusawal
Belvhal	Belvhal	Bhusawal
Bhankhede Pr. Edlabad	Joghalkhede	Bhusawal
Bhilmali	Mandavedigar	Bhusawal
Bhusawal (Rural)	-	Bhusawal
Bohardi Bk	Bohardi Bk	Bhusawal
Bohardi Kh	Bohardi Kh	Bhusawal
Chorwad	Chorwad	Bhusawal
Daryapur	Daryapur	Bhusawal
Fekari	Fekari	Bhusawal
Fulgaon	Fulgaon	Bhusawal
Gojore	Gojore	Bhusawal
Gombhi	Sunhasgaon	Bhusawal
Hatnur	Hatnur	Bhusawal
Jadgaon	Jadgaon	Bhusawal
Jogalkhede	Jogalkhede	Bhusawal
Jogalkhori	Jogalkhori	Bhusawal
Kahurkhede	Kahurkhede	Bhusawal
Kanhale Bk.	Kanhale Bk.	Bhusawal
Kanhale Kh.	Kanhale Kh.	Bhusawal
Kathore Bk.	Kathore Bk.	Bhusawal
Kathore Kh.	Kathore Kh.	Bhusawal
Khadake	Khadake	Bhusawal
Khandale	Khandale	Bhusawal
Kheddi Bk.	Chorwad	Bhusawal
Kinhi	Kinhi	Bhusawal
Kurhe Pr. Nashirabad	Kurhe Pr.Nashirabad	Bhusawal

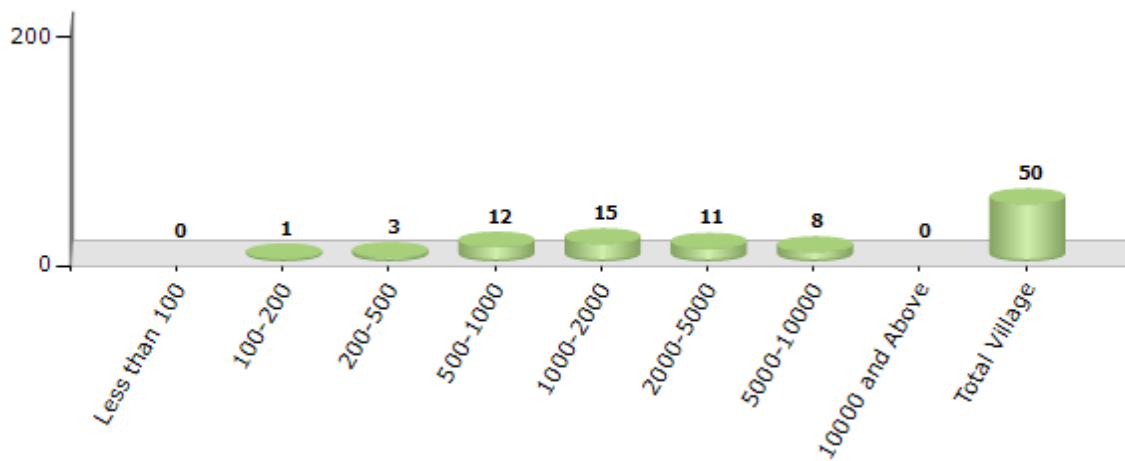
Contd....

Demographics

Number of Villages by Population Size - 2011

Less than 100	100-200	200-500	500-1000	1000-2000	2000-5000	5000-10000	10000 and Above	Total Village
0	1	3	12	15	11	8	0	50

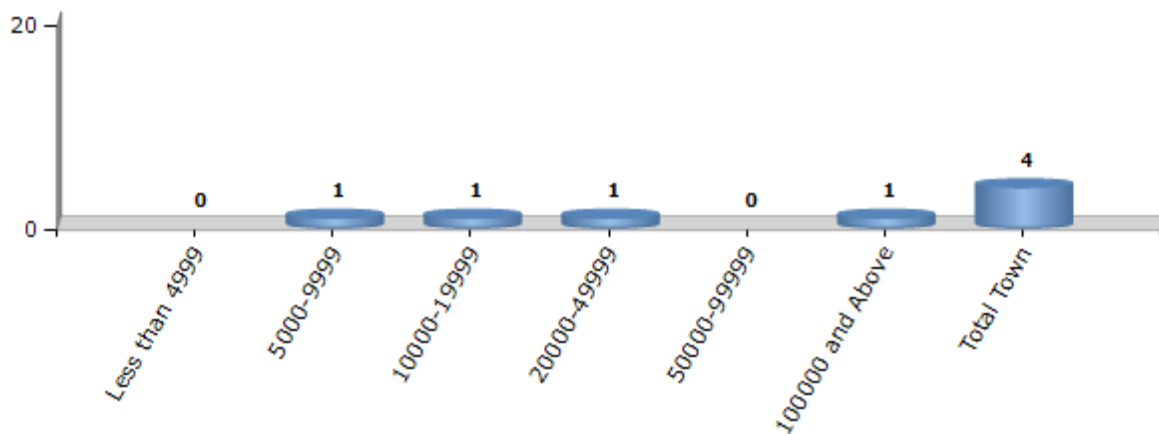
Number of Villages by Population Size - 2011



Number of Towns by Population Size - 2011

Less than 4999	5000-9999	10000-19999	20000-49999	50000-99999	100000 and Above	Total Town
0	1	1	1	0	1	4

Number of Towns by Population Size - 2011

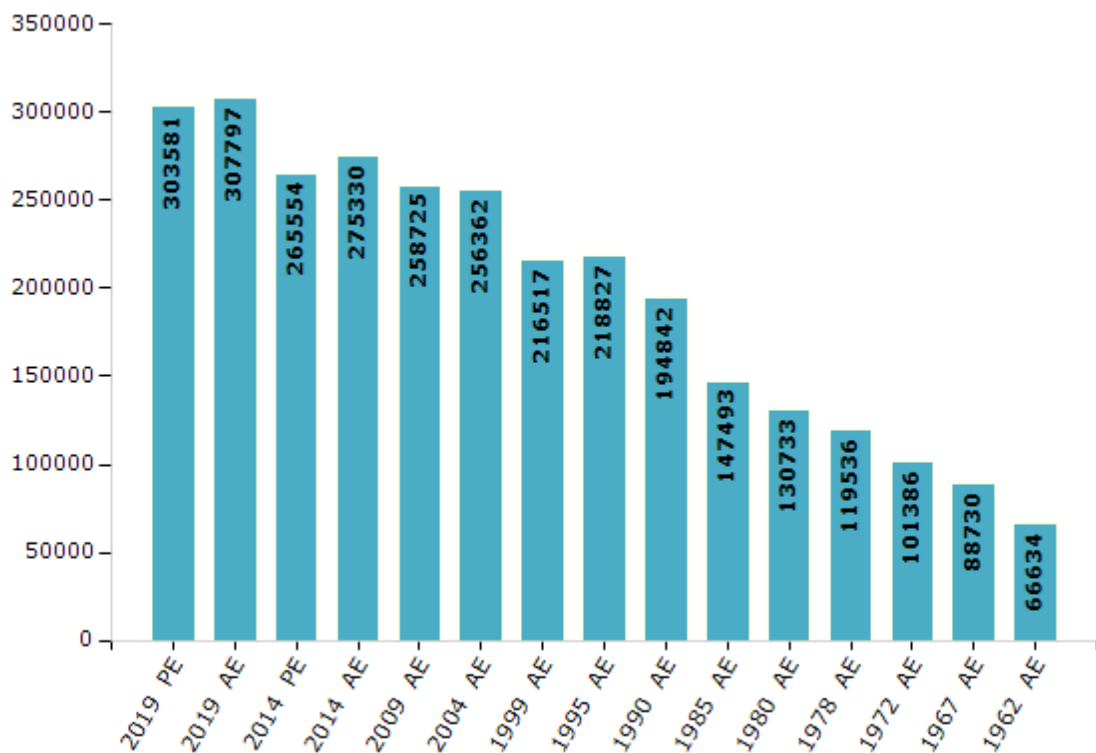


Electoral Features

Electors by Male & Female

Year	Male	Female	Others	Total	Year	Male	Female	Others	Total
2019 PE	159752	143807	22	303581	1999 AE	113001	103516	-	216517
2019 AE	161207	146568	22	307797	1995 AE	113760	105067	-	218827
2014 PE	142543	123004	7	265554	1990 AE	102803	92039	-	194842
2014 AE	147189	128129	12	275330	1985 AE	75780	71713	-	147493
2009 PE	-	-	-	-	1980 AE	67426	63307	-	130733
2009 AE	137321	121404	-	258725	1978 AE	61356	58180	-	119536
2004 PE	-	-	-	-	1972 AE	51632	49754	-	101386
2004 AE	135425	120937	-	256362	1967 AE	-	-	-	88730
1999 PE	-	-	-	-	1962 AE	-	-	-	66634

Number of Electors



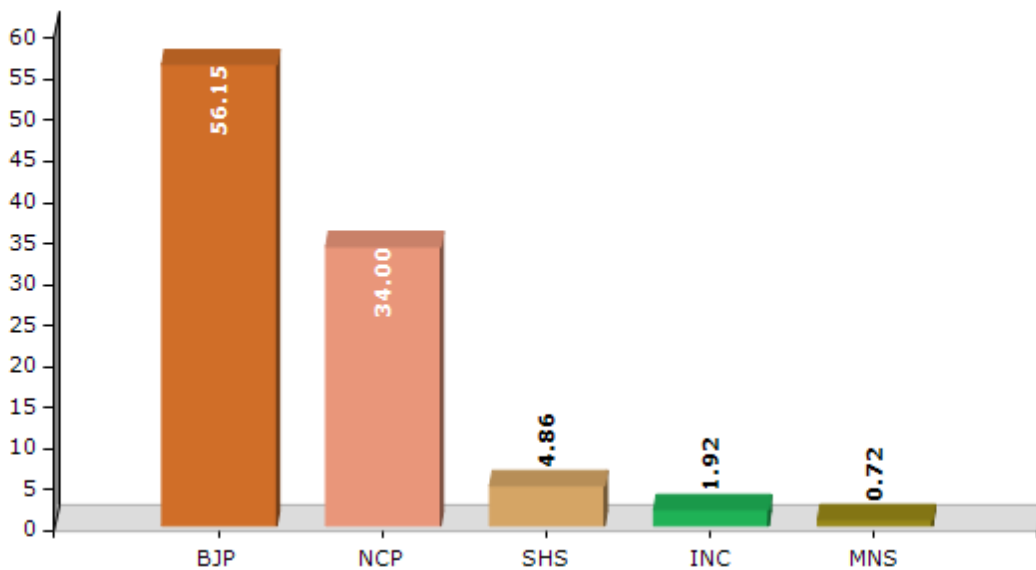
Note : AE : Assembly Election, PE : Assembly Segment of Parliamentary Election

Historical Summary Election Results

Summary Result of Assembly Election - 2014

Candidate Name	Party	Votes	Votes %
Sawakare Sanjay Waman	BJP	87818	56.15
Zalte Rajesh Dhanaji	NCP	53181	34
Bramhane Sanjay Pandit	SHS	7598	4.86
Sonawane Pushpa Jagannath	INC	3005	1.92
Ramdas Shrawan Sawakare	MNS	1123	0.72
Dr. Vandana Umendra Waghchoure	BSP	1048	0.67
Bawiskar Gokul Namdeo	IND	296	0.19
Sonawane Vinod Ashok	BBM	256	0.16
Jagdish Gangadhar Bhalerao	IND	238	0.15
Changare Jitendra Maniram	IND	222	0.14
Ashok Sonyabapu Shirsath	IND	165	0.11
	NOTA	1447	0.93

Votes Percentage of Top Parties - 2014



Polling Station Level Election Results

Number and Name of Polling Stations (PS) (2019 AE)

Number of Polling Stations	Name of Polling Stations	Number of Polling Stations	Name of Polling Stations
1	Z.P. Primary, School, North South Building (Main East Facing Building) Room No.1, Bhankhede	22	Sane Guruji High School (Prabhat Colony) East West Building East Side Room No 3, Bhusawal
2	Z .P. Primary School, North- South Building, Room No. 2 North Side., Jogalkhede	23	Nagarpalika Primary School No.1 Jalgaon Road, East West Building, Room No. 3 From East, Bhusawal
3	Z.P. Boys Primary School, South Side Second Shatkoni Bulding No.2 Form East, Sakegaon	24	Nagarpalika Primary School No.1 Jalgaon Road, East West Building, Room No. 5 From East, Bhusawal
4	Z.P. Boys Primary School, South Side Fourth Shatkoni Bulding From East Side, Sakegaon	25	Nagarpalika Marathi Boys Primary School No.1 Jalgaon Road, East West Building, Room No. 1 From East ., Bhusawal
5	Z.P. Gilrs Primary School, North Side East- West Building, Room No. 6 From East Side, Sakegaon	26	Nagarpalika Marathi Boys Primary School No.1 Jalgaon Road, East West Building, Room No. 4 From East ., Bhusawal
6	Z.P. Gilrs Primary School, North Side East- West Building, Room No. 8 From East Side, Sakegaon	27	D. S. High School, South Side East West Building, Room No.2 From East, Bhusawal
7	Z.P. Boys Primary School, East Side North-South Building, Room No. 3 From North Side, Sakegaon	28	Higher Secondary English Medium School (C.R.) North Side East West Building, Room No.2 From East, Bhusawal
8	Z.P. Boys Primary School, South Side Third Shatkoni Bulding No.3 Form West, Sakegaon	29	(C.R.) Mahila Seva Samiti Sanskruti English Primary School (Shishu Mandir) South Side East West Building, Room No. 1 From East (Jr.Kg. A), Bhusawal
9	P.K. Kotecha Ladies College, (Shanti Nagar) East - West Building, East Side Room No. 1, Near Computer Lab, Bhusawal	30	(C.R.) Mahila Seva Samiti Sanskruti English Primary School (Shishu Mandir) South Side East West Building, East Side Room No.4. Jr .Kg.D, Bhusawal
10	P.K. Kotecha Ladies College, (Shanti Nagar) East - West Building, East Side Room No. 2, Bhusawal	31	(C.R.) Mahila Seva Samiti Sanskruti English Primary School (Shishu Mandir) North Side East West Building, East Side Room No 1, Jr.Kg. E, Bhusawal
11	N.K. Narkhede, English Medium School, (Patri School) North South Building Room No. 3 From, North (Nursary), Bhusawal	32	Railway North Colony, Education Society. Vidya Mandir North South Building, Room No. 1 North Side, Bhusawal
12	St. Alayasis High School .North South Building Room No.2 From East, Bhusawal	33	Railway North Colony, Education Society. Vidya Mandir East West Building, Room No. 1 East Side, Bhusawal
13	P. K. Kotecha Womens College, (Shanti Nagar) North South Building, Room No. 2 From South Side, Bhusawal	34	Railway North Colony, Education Society. Vidya Mandir North South Building, Room No.2 North Side, Bhusawal
14	P. K. Kotecha Womens College, (Shanti Nagar) North South Building, Room No. 3 From South Side, Bhusawal	35	Railway North Colony, Education Society. Vidya Mandir East Side Room No 2, Bhusawal
15	P.K. Kotecha Womens College, (Shanti Nagar) North South Building, Room No.4 From North Side, Bhusawal	36	Railway North Colony, Education Society. Vidya Mandir East West Building, Room No. 3 From East Side, Bhusawal
16	P.K. Kotecha Womens College, (Shanti Nagar) North South Building, Room No. 2 From North Side, Bhusawal	37	Railway North Colony, Education Society. Vidya Mandir East West Building, Room No. 2 From West Side, Bhusawal
17	K. Narkhede High .School & Junior College, (Tapi Nagar) East Side North South Building Room No.2 From North Side., Bhusawal	38	Nagarpalika School No. 29 Old R.P.F. Barak. North South Building, Room No. 1 From North Side, Bhusawal
18	K. Narkhede High.School & Junior College, (Tapi Nagar) East Side North South Building, Room No.4 From North Side, Bhusawal	39	Nagarpalika, School No. 29 Old R.P.F. Barak. North South Building, Room No. 3 From North Side, Bhusawal
19	Sane Guruji High School (Prabhat Colony) East West Building East Side Room No 5, Bhusawal	40	Nagarpalika, School No. 29 Old R.P.F. Barak. North South Building Room No. 4 From North Side, Bhusawal
20	Sane Guruji High School (Prabhat Colony) East West Building East Side Room No 1, Bhusawal	41	(C.R.)Mahila Seva Samiti Sanskruti English Primary School (Shishu Mandir) North South Building, Room No 2, From North Side Iii-B, Bhusawal
21	Sane Guruji High School (Prabhat Colony) East West Building East Side Room No 2, Bhusawal	42	(C.R.) Higher Secondary English Medium School, Tapti Road, Near Tapti Vatika, East West Building Room No.1 From East Side, Bhusawal

Contd....

Polling Station Level Election Results

Polling Station-wise Votes Secured by Overall Top Five Parties in Bhusawal Assembly in Assembly Election (AE) under Raver Parliamentary Constituency in Maharashtra (2019)

Number of Polling Station	Winner - Sanjay Waman Sawkare (BJP)	Runner-up - Dr. Madhu Rajesh Manawatkar (IND)	3rd - Jagan Deoram Sonawane (NCP)	4th - Sunil Dada Surwade (VBA)	5th - Gita Prashant Khachane (IND)	NOTA	Other	Total Votes Secured
36	74	69	133	75	1	4	30	386
37	79	82	159	109	2	7	14	452
38	74	21	53	19	0	9	12	188
39	72	32	141	63	1	6	34	349
40	51	47	177	54	1	4	31	365
41	49	48	141	70	0	3	15	326
42	27	60	143	50	1	5	6	292
43	18	43	112	28	0	5	7	213
44	29	57	148	56	0	5	14	309
45	75	43	196	68	0	5	24	411
46	88	38	102	44	1	4	15	292
47	315	24	11	5	0	15	11	381
48	278	68	29	1	0	19	12	407
49	342	49	91	54	4	14	16	570
50	356	63	16	0	0	7	8	450
51	402	120	37	3	4	24	25	615
52	453	172	34	27	3	12	34	735
53	396	118	28	10	4	10	31	597
54	340	88	34	20	4	6	21	513
55	307	38	16	3	2	15	29	410
56	328	37	19	3	2	16	17	422
57	324	129	21	22	8	18	22	544
58	310	115	20	9	3	19	14	490
59	300	41	10	3	1	7	11	373
60	355	42	17	2	2	13	18	449
61	345	43	17	4	0	8	23	440
62	256	88	35	7	0	23	20	429
63	215	108	9	1	0	8	11	352
64	170	95	22	1	2	8	8	306
65	150	120	19	5	4	10	8	316
66	302	248	55	24	3	9	25	666
67	201	226	62	23	3	14	24	553
68	300	69	108	24	5	12	37	555
69	318	38	29	21	1	12	28	447
70	305	60	13	1	1	11	26	417

Contd....

Polling Station Level Election Results

Winner, Runner-up and 3rd Party Position & Winning Margin According to Polling Stations in Bhusawal Assembly in Assembly Election (AE) under Raver Parliamentary Constituency in Maharashtra (2019)

Polling Station Number	Winner Party	Winner Votes (%)	Runner-up Party	Runner-up Votes (%)	Winning Margin Votes (%)	Third Party	Third Party Votes (%)	Other Votes (%)
71	BJP	232 (82.86)	IND (DMRM)	17 (6.07)	215 (76.79)	NCP	13 (4.64)	18 (6.43)
72	BJP	398 (69.34)	IND (DMRM)	77 (13.41)	321 (55.93)	IND (SBG)	42 (7.32)	57 (9.93)
73	BJP	481 (73.32)	IND (DMRM)	112 (17.07)	369 (56.25)	NCP	16 (2.44)	47 (7.16)
74	BJP	516 (88.97)	IND (DMRM)	33 (5.69)	483 (83.28)	NCP	9 (1.55)	22 (3.79)
75	BJP	152 (47.35)	IND (DMRM)	96 (29.91)	56 (17.44)	NCP	62 (19.31)	11 (3.43)
76	IND (DMRM)	159 (63.1)	NCP	52 (20.63)	107 (42.47)	BJP	36 (14.29)	5 (1.98)
77	IND (DMRM)	200 (55.87)	NCP	117 (32.68)	83 (23.19)	BJP	32 (8.94)	9 (2.51)
78	IND (DMRM)	233 (52.95)	NCP	137 (31.14)	96 (21.81)	BJP	50 (11.36)	20 (4.55)
79	NCP	315 (44.18)	IND (DMRM)	312 (43.76)	3 (0.42)	BJP	45 (6.31)	41 (5.75)
80	BJP	309 (51.85)	IND (DMRM)	136 (22.82)	173 (29.03)	NCP	109 (18.29)	42 (7.05)
81	IND (DMRM)	88 (38.77)	BJP	75 (33.04)	13 (5.73)	NCP	45 (19.82)	19 (8.37)
82	IND (DMRM)	229 (51)	NCP	98 (21.83)	131 (29.17)	BJP	88 (19.6)	34 (7.57)
83	NCP	164 (34.82)	BJP	142 (30.15)	22 (4.67)	IND (DMRM)	121 (25.69)	44 (9.34)
84	IND (DMRM)	96 (36.64)	NCP	85 (32.44)	11 (4.2)	BJP	54 (20.61)	27 (10.31)
85	IND (DMRM)	104 (33.44)	NCP	100 (32.15)	4 (1.29)	BJP	81 (26.05)	26 (8.36)
86	BJP	244 (55.08)	IND (DMRM)	80 (18.06)	164 (37.02)	NCP	64 (14.45)	55 (12.42)
87	BJP	227 (52.06)	IND (DMRM)	91 (20.87)	136 (31.19)	NCP	82 (18.81)	36 (8.26)
88	BJP	221 (46.62)	IND (DMRM)	112 (23.63)	109 (22.99)	NCP	107 (22.57)	34 (7.17)
89	BJP	296 (67.73)	IND (DMRM)	65 (14.87)	231 (52.86)	NCP	38 (8.7)	38 (8.7)
90	BJP	145 (48.01)	NCP	56 (18.54)	89 (29.47)	IND (DMRM)	55 (18.21)	46 (15.23)
91	BJP	130 (38.69)	NCP	87 (25.89)	43 (12.8)	IND (DMRM)	54 (16.07)	65 (19.35)
92	BJP	173 (42.82)	IND (DMRM)	90 (22.28)	83 (20.54)	NCP	69 (17.08)	72 (17.82)
93	BJP	125 (49.21)	IND (DMRM)	49 (19.29)	76 (29.92)	NCP	45 (17.72)	35 (13.78)
94	BJP	204 (47.55)	IND (DMRM)	80 (18.65)	124 (28.9)	NCP	74 (17.25)	71 (16.55)
95	IND (DMRM)	131 (34.2)	BJP	122 (31.85)	9 (2.35)	NCP	88 (22.98)	42 (10.97)
96	IND (DMRM)	414 (62.26)	NCP	138 (20.75)	276 (41.51)	BJP	49 (7.37)	64 (9.62)
97	IND (DMRM)	319 (55.09)	NCP	192 (33.16)	127 (21.93)	BJP	44 (7.6)	24 (4.15)
98	IND (DMRM)	229 (66.57)	NCP	82 (23.84)	147 (42.73)	BJP	25 (7.27)	8 (2.33)
99	IND (DMRM)	217 (60.96)	NCP	96 (26.97)	121 (33.99)	BJP	26 (7.3)	17 (4.78)
100	IND (DMRM)	351 (60)	NCP	178 (30.43)	173 (29.57)	BJP	24 (4.1)	32 (5.47)
101	IND (DMRM)	324 (68.94)	NCP	88 (18.72)	236 (50.22)	BJP	36 (7.66)	22 (4.68)
102	IND (DMRM)	270 (62.94)	NCP	86 (20.05)	184 (42.89)	BJP	49 (11.42)	24 (5.59)
103	BJP	267 (50.66)	IND (DMRM)	126 (23.91)	141 (26.75)	NCP	76 (14.42)	58 (11.01)
104	IND (DMRM)	190 (47.74)	BJP	94 (23.62)	96 (24.12)	NCP	73 (18.34)	41 (10.3)
105	BJP	245 (61.1)	IND (DMRM)	51 (12.72)	194 (48.38)	VBA	40 (9.98)	65 (16.21)

Contd....

Socio-Economic Amenities - Rural

Access to Education Facilities

Particulars	Number of Villages (% of Population)				
	Available	Not Available	If Not Available (Distance of Nearest Facility)		
			A	B	C
Govt. Primary School	50 (100)	0 (0)	0 (0)	0 (0)	0 (0)
Private Primary School	3 (17)	47 (83)	0 (0)	0 (0)	0 (0)
Govt. Middle School	37 (92)	13 (8)	4 (3)	9 (5)	0 (0)
Private Middle School	6 (32)	44 (68)	0 (0)	0 (0)	0 (0)
Govt. Secondary School	20 (72)	30 (28)	6 (7)	12 (10)	8 (6)
Private Secondary School	2 (8)	48 (92)	3 (3)	1 (2)	0 (0)
Govt. Senior Secondary School	10 (53)	40 (47)	4 (6)	18 (22)	11 (11)
Private Senior Secondary School	1 (5)	49 (95)	4 (6)	3 (2)	0 (0)
Govt. Arts and Science Degree College	0 (0)	50 (100)	8 (22)	17 (32)	14 (19)
Private Arts and Science Degree College	1 (8)	49 (92)	3 (10)	4 (4)	3 (4)
Govt. Engineering College	1 (5)	49 (95)	1 (8)	6 (17)	28 (37)
Private Engineering College	0 (0)	50 (100)	3 (10)	6 (15)	5 (7)
Govt. Medicine College	0 (0)	50 (100)	0 (0)	7 (26)	30 (50)
Private Medicine College	0 (0)	50 (100)	3 (10)	4 (4)	6 (10)
Govt. Management Institute	0 (0)	50 (100)	0 (0)	8 (23)	36 (67)
Private Management Institute	0 (0)	50 (100)	0 (0)	2 (5)	4 (6)
Govt. Polytechnic	0 (0)	50 (100)	2 (10)	13 (35)	31 (44)
Private Polytechnic	0 (0)	50 (100)	0 (0)	3 (10)	1 (1)
Govt. Vocational Training School/ITI	0 (0)	50 (100)	2 (10)	16 (38)	28 (41)
Private Vocational Training School/ITI	0 (0)	50 (100)	0 (0)	3 (10)	1 (1)
Govt. Non Formal Training Centre	0 (0)	50 (100)	0 (0)	11 (26)	33 (63)
Private Non Formal Training Centre	0 (0)	50 (100)	0 (0)	2 (5)	4 (6)
Govt. School For Disabled	0 (0)	50 (100)	0 (0)	8 (23)	36 (67)
Private School For Disabled	0 (0)	50 (100)	0 (0)	2 (5)	4 (6)
Government Others	0 (0)	50 (100)	0 (0)	0 (0)	0 (0)
Private Others	0 (0)	50 (100)	0 (0)	0 (0)	0 (0)

Note : Distance A : Less than 5 km; B : Between 5-10 km; C : 10+ km.; Source : Data Analysis is based on 2011 Census.

DISCLAIMER

The Terms of Use and Disclaimer of Datanet India Private Limited (hereinafter referred to as "Datanet") for use of this analysis report of **Bhusawal Assembly Constituency (Bhusawal Vidhan Sabha) :-**

1. **Assembly Factbook™** is a Registered Trade Mark owned by Datanet.
2. All the maps are sketched and graphical representation only and have not been drawn to the scale and also not to represent the actual geographical area or boundary of the unit.
3. The data for the aforesaid analysis is based on authentic sources and has been culled from the various publications of Census, CSO and NSSO for district and block level data, various central and state government departments, Central & State Elections Commissions and the concerned Returning Officers' releases, Electoral Rolls, Election results and allied publications, internal assessment, surveys, estimates and analysis. Therefore, certain adjustment of data at micro level may have been done to arrive closer to the macro data.
4. Data have been provided on an "As Is" and "As AVAILABLE" basis
5. The colours shown in the maps or diagram and charts of a particular party, alliance or AC are indicative and do not represent them.
6. This publication which includes maps, sheets, graphs and data would be the property under copyright of Datanet only. The user may use these for its internal study, analysis and research purposes. It's public display, re-selling or any commercial uses by the user are not allowed.
7. Datanet has taken due care and caution in compilation and processing of data and allied information, but does not guarantee the accuracy, adequacy or completeness of any information/analysis and will be not responsible for any errors or omissions or for the results obtained from the use of such information/analysis.
8. All the contents for the publication have been culled from various authentic sources and Datanet reasonably believes such sources to be reliable, but does not make any representations, express or implied as to the accuracy or fitness of use of such information. The information or contents of the information/analysis do not constitute advice and should not be relied upon in making (or refraining from making) any decision. Any reliance placed upon the information provided by Datanet is the sole responsibility and strictly at the user's risk.
9. In no event will Datanet be liable for any damages (including, without limitation, damages for loss of business projects, or loss of profits) arising in contract, tort or otherwise from the use of or inability to use any of its contents, or from any action taken (or refrained from being taken) as a result of using the analysis or any of its contents. Datanet its directors, owners, editors, officials, employees, distributor and agents or any associate will not be liable for any errors in the information contained or any consequences arising from the use of the contents of the provided information/analysis.
10. If any provision of these terms and conditions is held invalid or illegal or unenforceable for any reason by any court of competent jurisdiction, such provision shall be severed and the remainder of provisions of the terms and conditions shall continue in full force and effect as if the Term of Use had been executed with the invalid, illegal or unenforceable provision eliminated.
11. If there are any discrepancies in the information provided, please bring it to attention of Datanet for suitable rectification measures.

**Buy Online This Complete Book At
Datanet India eBooks Store**

www.indiastatpublications.com

or go directly at

[http://www.indiastatpublications.com/
Assembly_factbook/Maharashtra/Raver/ Bhusawal](http://www.indiastatpublications.com/Assembly_factbook/Maharashtra/Raver/Bhusawal)

 **indiastat**elections

ISBN : 978-93-5293-166-6



9 789352 931666