



Maharashtra

Assembly Factbook™

Jamner Assembly Constituency



Key Electoral Data of Jamner
Assembly Constituency (Vidhan Sabha)

Maharashtra

Assembly Factbook™

Jamner Assembly Constituency



Jamner Vidhan Sabha

Editor & Director

Dr. R.K. Thukral

Research Editor

Dr. Shafeeq Rahman

Compiled, Researched and Published by Datanet India Pvt. Ltd.

D-100, 1st Floor,

Okhla Industrial Area, Phase-I,
New Delhi- 110020.

Ph.: 91-11- 43580781-84

Email : support@indiastatpublications.com

Website : www.indiastatelections.com

Online Book Store :

www.indiastatpublications.com

Report No. : AFB/MH-019-0125

ISBN : 978-93-5293-234-4

First Edition : January, 2018

Eighth Updated Edition : January, 2025

Price : Rs.11500/-

US\$ 310

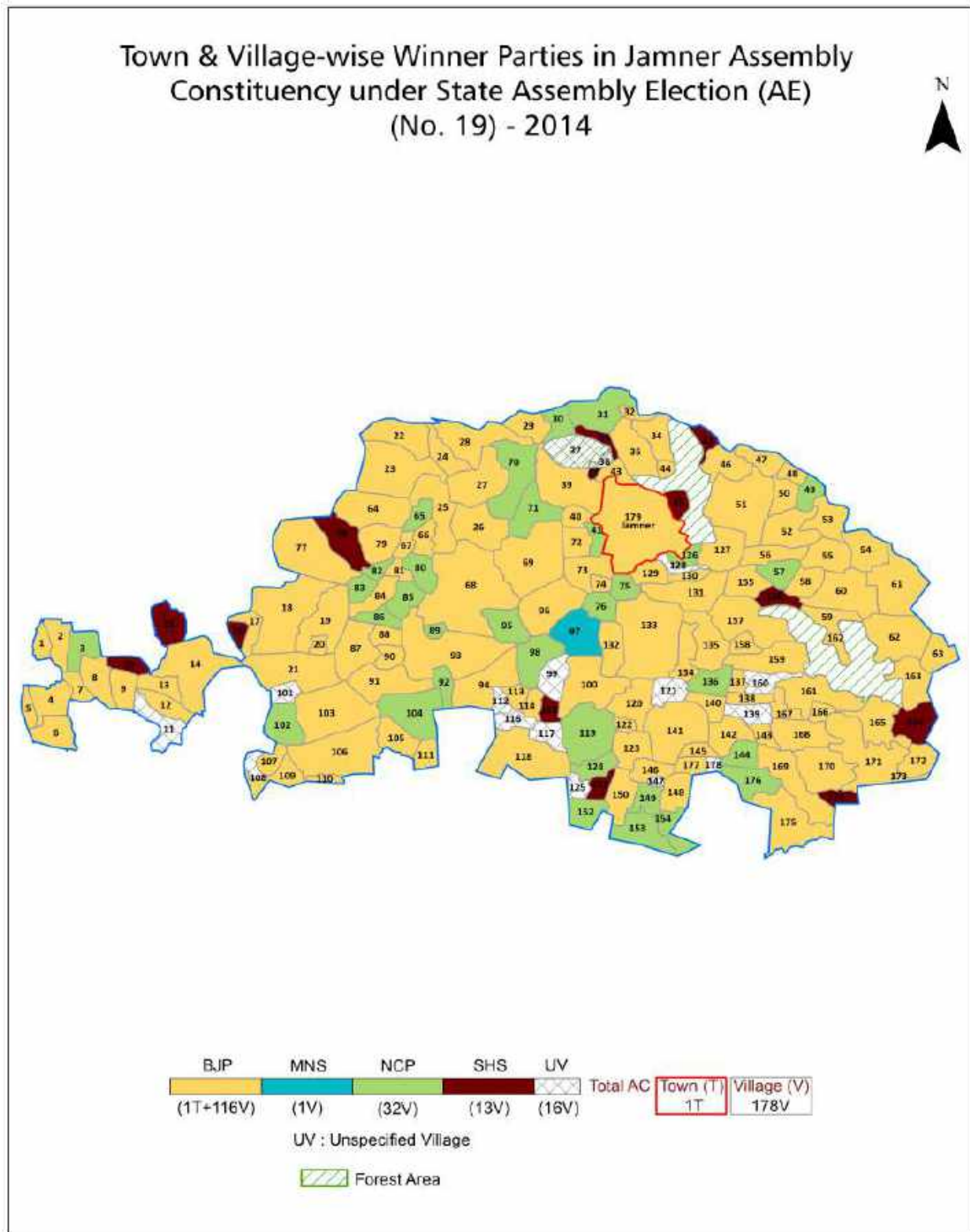
© Datanet India Pvt. Ltd.

All rights reserved. No part of this book may be reproduced, stored in a retrieval system or transmitted in any form or by any means, mechanical photocopying, photographing, scanning, recording or otherwise without the prior written permission of the publisher. Please refer to Disclaimer at page no. 232 for the use of this publication.

Printed in India

No.	Particulars	Page No.
	Introduction	
1	Assembly Constituency - (Vidhan Sabha) at a Glance Features of Assembly as per Delimitation Commission of India (2008)	1-2
	Location and Political Maps	
2	Location Map Boundaries of Assembly Constituency - (Vidhan Sabha) in District Boundaries of Assembly Constituency under Parliamentary Constituency - (Lok Sabha) Town & Village-wise Winner Parties- 2024-PE, 2024-AE, 2019-PE, 2019-AE, 2014-PE, 2014-AE and 2009-PE	3-10
	Administrative Setup (2011)	
3	District Sub-district Towns Villages Inhabited Villages Uninhabited Villages Village Panchayat Intermediate Panchayat	11-20
	Demographics (2011)	
4	Population Households Rural/Urban Population Towns and Villages by Population Size Sex Ratio (Total & 0-6 Years) Religious Population Social Population Literacy Rate	21-22
	Electoral Features	
5	Important Dates of Last Elections Held Electors by Gender Service Electors Voters Voters Turnout Polling Stations & Average Number of Electors per Polling Station Electors by Age Group Present Elected Representatives	23-28
	Historical Summary Election Results	
6	Vote Share of Major Parties Winning Margin (Number & Percentage) Polarity of Parties Summary Result of Assembly Segment of Parliamentary Elections 2024, 2019, 2014, 2009, 2004 and 1999 Summary Result of Assembly Elections 2024, 2019, 2014, 2009, 2004, 1999, 1995, 1990, 1985, 1980, 1978, 1972, 1967 and 1962	29-50
	Polling Station Level Election Results	
7	Name and Number of Polling Station 2024-PE, 2024-AE, 2019-PE, 2019-AE, 2014-PE, 2014-AE and 2009-PE Polling Station-wise Electors, Voters & Voters Turnout 2024-PE, 2024-AE, 2019-PE, 2019-AE, 2014-PE, 2014-AE and 2009-PE Polling Station wise Elections Results 2024-PE, 2024-AE, 2019-PE, 2019-AE, 2014-PE, 2014-AE and 2009-PE	51-210
	Share of Assembly Constituency	
8	Share of Assembly Constituency - (Vidhan Sabha) in State, District and Parliamentary Constituency - (Lok Sabha)	211
	Socio-Economic Amenities (2011)	
9	Access to Administrative Units Agricultural, Manufacturing and Industrial Commodities Demographic Indicators Education Health & Manpower Drinking Water Supply Sanitation Entertainment and Recreations Infrastructure Power Food Allocation Distribution and Marketing of Agriculture Commodities Infrastructure Transport and Road Infrastructure Communication Banking and Financial Services Land Use Irrigation Source	213-227
10	Abbreviation & Sources	229-230
11	Disclaimer	232

Location & Political Map



Administrative Setup

List of Village Panchayat & Intermediate Panchayat (Block) Name - 2011

Village Name	Village Panchayat Name	Intermediate Panchayat Name
Ambadi	Ambadi	Jamner
Ambilhol	Ambilhol	Jamner
Ambilhol Deviche	Ambilhol Deviche	Jamner
Amkhede	Savaral	Jamner
Arve	Lohari Bk.	Pachora
Betawad Bk	Betawad Bk.	Jamner
Betawad Kh	Betawad Kh.	Jamner
Bhagadare	Bhagadare	Jamner
Bharadi	Bharadi	Jamner
Bharud Khede	Bharud Khede	Jamner
Bhilkhede	Bhilkhede	Jamner
Bhilwadi	Bhilwadi	Jamner
Bildi Bk.	Bildi Bk.	Pachora
Borgaon	Borgaon	Jamner
Chilgaon	Chilgaon	Jamner
Chinch Khede Bk.	Chinch Khede Bk.	Jamner
Chinchkhede Tarf Wakadi	Chinchkhede Tarf Wakadi	Jamner
Chincholi Pimpri	Chincholi Pimpri	Jamner
Deopimpri	Deopimpri	Jamner
Deulgaon	Deulgaon	Jamner
Devlasgaon	Devlasgaon	Jamner
Dhalgaon	Dhalgaon	Jamner
Dhalsingi	Dhalgaon	Jamner
Dohari	Dohari	Jamner
Dondvade	Dondvade	Jamner
Ekulti Bk.	Ekulti Bk	Jamner
Ekulti Kh	Ekulti Bk	Jamner
Gadegaon Pr.Nashirabad	Gadegaon Pr.Nashirabad	Jamner
Ganeshnagar	Gondegaon	Jamner

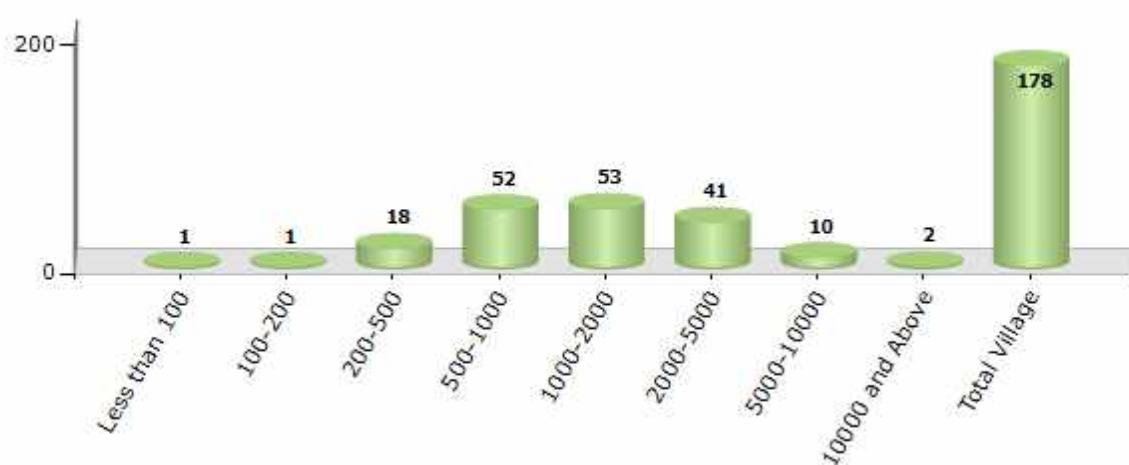
Contd....

Demographics

Number of Villages by Population Size - 2011

Less than 100	100-200	200-500	500-1000	1000-2000	2000-5000	5000-10000	10000 and Above	Total Village
1	1	18	52	53	41	10	2	178

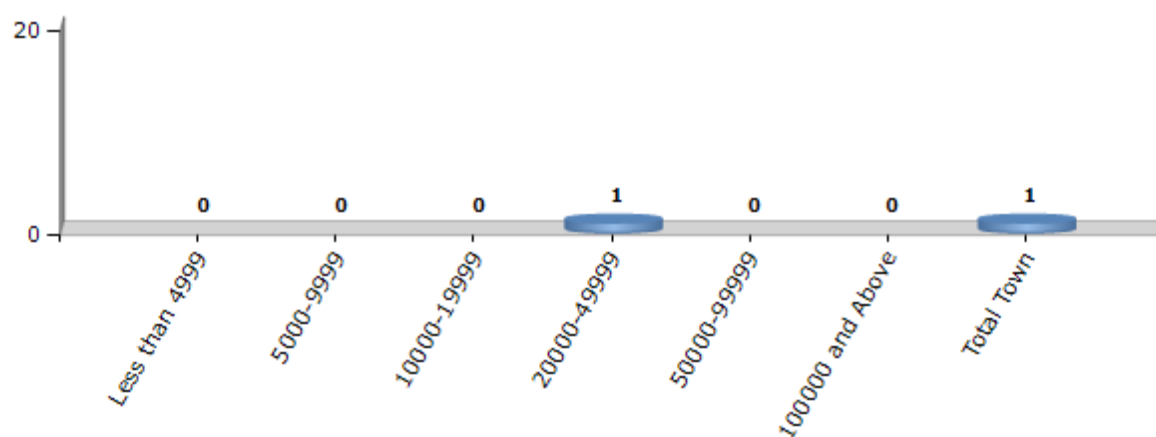
Number of Villages by Population Size - 2011



Number of Towns by Population Size - 2011

Less than 4999	5000-9999	10000-19999	20000-49999	50000-99999	100000 and Above	Total Town
0	0	0	1	0	0	1

Number of Towns by Population Size - 2011

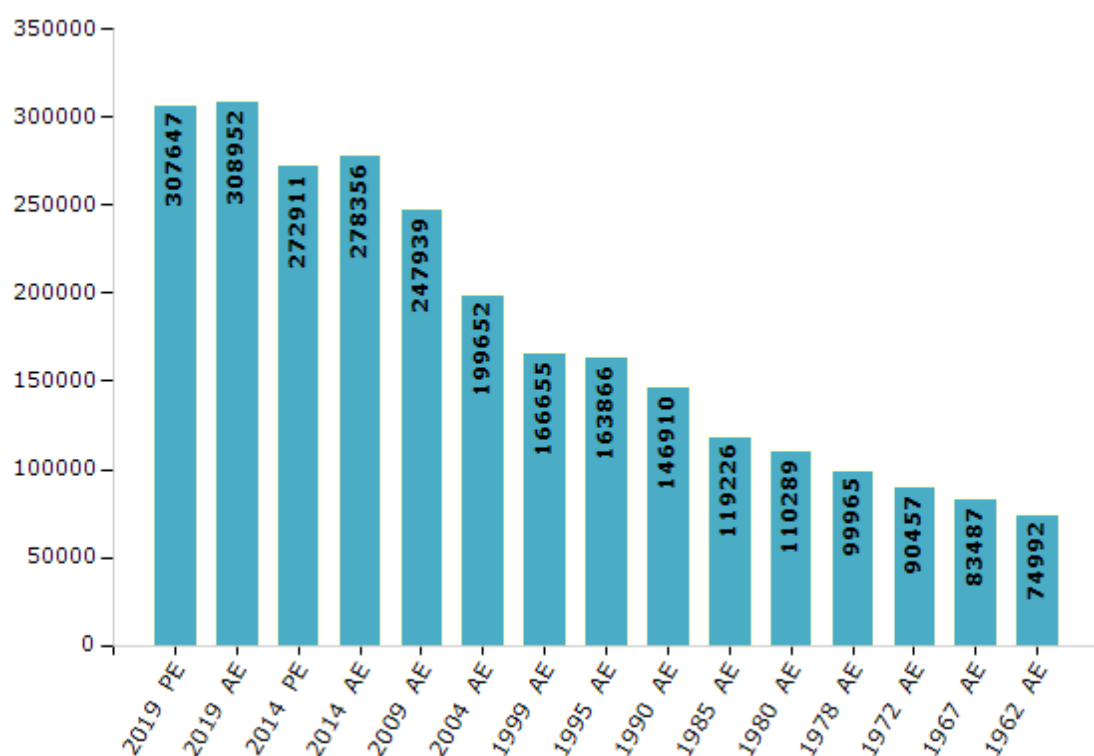


Electoral Features

Electors by Male & Female

Year	Male	Female	Others	Total	Year	Male	Female	Others	Total
2019 PE	160536	147107	4	307647	1999 AE	84273	82382	-	166655
2019 AE	161027	147921	4	308952	1995 AE	82304	81562	-	163866
2014 PE	143210	129696	5	272911	1990 AE	73613	73297	-	146910
2014 AE	146065	132286	5	278356	1985 AE	58368	60858	-	119226
2009 PE	-	-	-	-	1980 AE	53954	56335	-	110289
2009 AE	127395	120544	-	247939	1978 AE	48864	51101	-	99965
2004 PE	-	-	-	-	1972 AE	44429	46028	-	90457
2004 AE	101394	98258	-	199652	1967 AE	-	-	-	83487
1999 PE	-	-	-	-	1962 AE	-	-	-	74992

Number of Electors



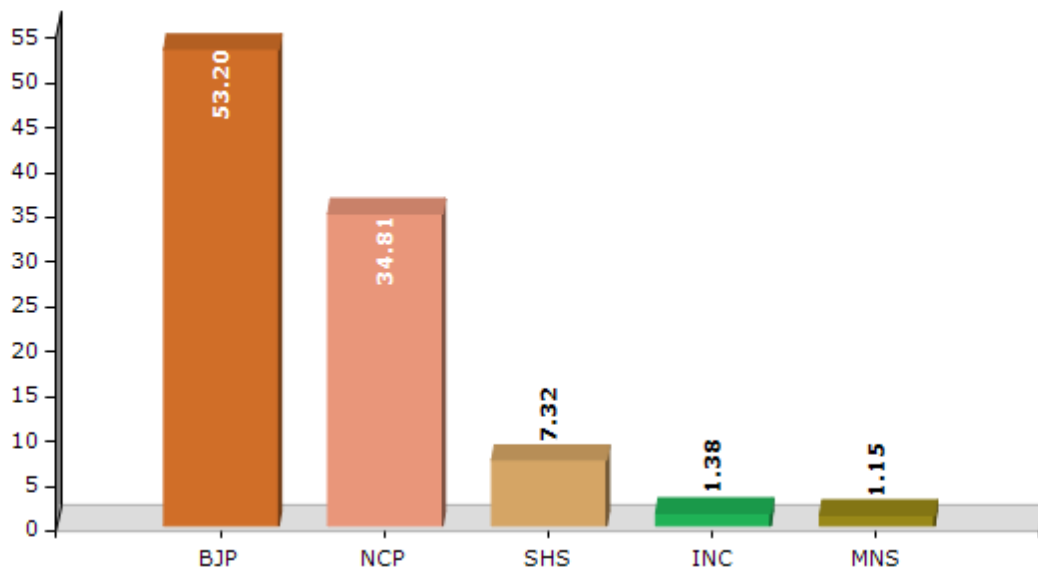
Note : AE : Assembly Election, PE : Assembly Segment of Parliamentary Election

Historical Summary Election Results

Summary Result of Assembly Election - 2014

Candidate Name	Party	Votes	Votes %
Girish Dattatray Mahajan	BJP	103498	53.2
Patil Digambar Keshav	NCP	67730	34.81
Subhash Dagadu Tanwar	SHS	14232	7.32
Vispute Jyotsna Sunil	INC	2691	1.38
Rajput Vilas Dhansing	MNS	2241	1.15
Sanjay Laxman Lokhande	BSP	1046	0.54
Surwade Pandharinath Jyotiram	IND	788	0.41
Krushna Samadhan Mali	IND	336	0.17
Alibaba Rashid Tadavi	IND	190	0.1
	NOTA	1796	0.92

Votes Percentage of Top Parties - 2014



Polling Station Level Election Results

Number and Name of Polling Stations (PS) (2019 AE)

Number of Polling Stations	Name of Polling Stations	Number of Polling Stations	Name of Polling Stations
1	Z.P. Primary School West Side North South Buildings North Side Room No. 1, Karmad	22	Z.P. Primary School East Side Room No. 2, Maldabhadi
2	Z.P. Primary Marathi Boys School Old Buildings North Side Room No. 2, Gadegaon P.N.	23	Z.P. Primary School West Side Room No. 1, Sonari
3	Z.P. Primary School North South Buildings North Side Room 1, Hingane Bk	24	Z.P. Primary School South Side Buildings West Side Room No. 2, Sonari
4	Z.P. Primary School East West Sepreat Buildings East Side Room 1, Hingane Bk	25	Z.P. Primary School East West Buildings East Side Room No. 2, Ambilahol
5	Z.P. Marathi Boys Girls School East West Buildings East Side Room No. 1, Khadgaon	26	Z.P. Primary School North South Buildings North Side Room No. 1, Ambilahol
6	Z.P. Marathi Boys Girls School East West Buildings East Side Room No. 4, Khadgaon	27	Zp Primary School, North South Buildings North Side Room No. 1, Chinchkhede Bk
7	Z.P. Primary School Central Room, Shingait	28	New Resetalment Gavthan No. 1 Z.P. Primary School North South Buildings South Side Room No. 1, Chinchkhede Bk
8	Z.P. Primary School East Side Room No. 1, Dohari	29	New Resetalment Gavthan No. 2 Z.P. Primary School East West Buildings East Side Room No. 1, Chinchkhede Bk
9	Z.P. Primary School East Side Room No. 1, Dohari Tanda	30	Z.P. Primary Girls School North Side East West Buildings East Side Room No. 2, Neri Bk
10	Z.P. Primary School East Side Room No. 1, Garkhede Bk	31	Z.P. Primary Girls School New Buildings North South Buildings South Side Room No. 1, Neri Bk
11	Z.P. Primary School East Side Room No. 3, Garkhede Bk	32	Z.P. Primary Boys School South Side East West Buildings East Side Room No. 2, Neri Bk
12	Z.P. Primary School West Side Room No. 3, Garkhed Kd	33	Z.P. Primary Boys School North Side North South Buildings North Side Room No. 1, Neri Bk
13	Balwadi Single New Room Building, Gangapuri	34	Z.P. Primary Boys School West Side East West Buildings East Side Room No. 1, Neri Digar
14	Z.P. Primary School East West Buildings East Side Room No. 1, Mahukheda	35	Z.P. Primary Boys School South Side One Room Sepreat Buildings, Neri Digar
15	Z.P. Primary School North South Buildings North Side Room No. 1, Holhaveli	36	Z.P. Primary Boys School South Side Anganwadi Room, Neri Digar
16	Z.P. Primary School East Side Balwadi Side Room No. 2, Mundkhede	37	Z.P. Primary Boys School South Side East West Buildings East Side Room No. 2, Neri Digar
17	Z.P. Primary School Old Buildings East Side Room No. 1, Khadaki	38	Z.P. Primary School Near Gram Panchayat North Side Room No. 1, Palaskhede P.N.
18	Z.P. Primary Marathi School South Side One Room New Buildings, Khadaki	39	Z.P. New Primary School North Side Room No. 1, Palaskhede P.N.
19	Z.P. Primary School One Room Building, Borgaon	40	Z.P. New Primary School East-West Buildings, Separate Room No. 1, Palaskhede P.N.
20	Z.P. Primary School West Side Room No. 1, Navidabhadi	41	Zp Primary School, New Buildings, North Side Room No. 4, Palaskhede Pn
21	Z.P. Primary School New Room Building, Wadi	42	Z.P. Primary School New Buildings West Side Room No. 1, Mohadi

Contd....

Polling Station Level Election Results

Polling Station-wise Votes Secured by Overall Top Five Parties in Jamner Assembly in Assembly Election (AE) under Raver Parliamentary Constituency in Maharashtra (2019)

Number of Polling Station	Winner - Girish Dattatraya Mahajan (BJP)	Runner-up - Sanjay Bhaskarrao Garud (NCP)	3rd - Bhimrao Namdeo Chavan (VBA)	4th - Vijay Jagan Tanvar (RaJPa)	5th - Dr. Vijayanand Arun Kulkarni (MNS)	NOTA	Other	Total Votes Secured
36	168	260	5	2	4	0	1	440
37	403	294	22	7	12	9	19	766
38	353	428	14	12	4	6	7	824
39	284	151	1	3	2	1	2	444
40	331	201	2	1	3	7	8	553
41	417	369	6	2	3	7	11	815
42	462	251	7	7	3	5	2	737
43	541	217	4	15	4	8	7	796
44	543	327	2	5	10	9	7	903
45	552	307	23	1	2	7	9	901
46	425	324	48	10	11	2	9	829
47	330	290	4	2	4	9	4	643
48	348	394	1	9	4	4	7	767
49	394	345	70	10	6	4	12	841
50	444	136	44	4	11	3	8	650
51	555	68	1	3	4	6	1	638
52	522	124	4	4	3	9	7	673
53	718	196	18	3	7	11	8	961
54	410	158	66	9	6	9	16	674
55	450	108	5	1	1	6	6	577
56	456	137	2	3	3	9	14	624
57	652	160	16	3	4	6	9	850
58	226	69	174	4	1	5	34	513
59	328	145	48	4	5	2	14	546
60	425	197	21	2	0	8	4	657
61	455	181	2	0	3	3	1	645
62	433	199	6	2	7	7	6	660
63	456	175	25	2	5	4	7	674
64	332	110	67	7	2	10	10	538
65	406	105	18	4	3	2	4	542
66	544	257	10	9	6	16	12	854
67	487	167	27	5	6	10	18	720
68	583	213	19	7	3	3	13	841
69	657	222	1	1	5	25	7	918
70	255	128	1	1	6	5	1	397

Contd....

Polling Station Level Election Results

Winner, Runner-up and 3rd Party Position & Winning Margin According to Polling Stations in Jamner Assembly in Assembly Election (AE) under Raver Parliamentary Constituency in Maharashtra (2019)

Polling Station Number	Winner Party	Winner Votes (%)	Runner-up Party	Runner-up Votes (%)	Winning Margin Votes (%)	Third Party	Third Party Votes (%)	Other Votes (%)
71	BJP	622 (80.67)	NCP	140 (18.16)	482 (62.51)	RaJPa	3 (0.39)	6 (0.78)
72	BJP	416 (70.03)	NCP	151 (25.42)	265 (44.61)	VBA	4 (0.67)	23 (3.87)
73	BJP	326 (72.28)	NCP	112 (24.83)	214 (47.45)	MNS	4 (0.89)	9 (2)
74	BJP	365 (57.66)	NCP	262 (41.39)	103 (16.27)	VBA	2 (0.32)	4 (0.63)
75	BJP	422 (50.78)	NCP	383 (46.09)	39 (4.69)	VBA	5 (0.6)	21 (2.53)
76	BJP	297 (55.1)	NCP	230 (42.67)	67 (12.43)	VBA	4 (0.74)	8 (1.48)
76A	BJP	155 (48.59)	NCP	153 (47.96)	2 (0.63)	RaJPa	3 (0.94)	8 (2.51)
77	BJP	509 (49.95)	NCP	480 (47.11)	29 (2.84)	RaJPa	6 (0.59)	24 (2.36)
78	BJP	341 (51.12)	NCP	295 (44.23)	46 (6.89)	VBA	4 (0.6)	27 (4.05)
79	NCP	528 (60.41)	BJP	321 (36.73)	207 (23.68)	RaJPa	4 (0.46)	21 (2.4)
80	NCP	359 (49.65)	BJP	345 (47.72)	14 (1.93)	MNS	4 (0.55)	15 (2.07)
81	BJP	466 (68.93)	NCP	186 (27.51)	280 (41.42)	VBA	13 (1.92)	11 (1.63)
82	BJP	321 (55.63)	NCP	201 (34.84)	120 (20.79)	VBA	48 (8.32)	7 (1.21)
83	BJP	242 (62.53)	NCP	106 (27.39)	136 (35.14)	VBA	33 (8.53)	6 (1.55)
84	BJP	304 (61.91)	NCP	176 (35.85)	128 (26.06)	VBA	6 (1.22)	5 (1.02)
85	BJP	455 (75.08)	NCP	110 (18.15)	345 (56.93)	VBA	12 (1.98)	29 (4.79)
86	BJP	425 (83.5)	NCP	76 (14.93)	349 (68.57)	MNS	2 (0.39)	6 (1.18)
86A	BJP	504 (80.25)	NCP	104 (16.56)	400 (63.69)	VBA	5 (0.8)	15 (2.39)
87	BJP	504 (81.16)	NCP	103 (16.59)	401 (64.57)	MNS	4 (0.64)	10 (1.61)
88	NCP	324 (62.67)	BJP	177 (34.24)	147 (28.43)	VBA	6 (1.16)	10 (1.93)
89	NCP	337 (63.23)	BJP	178 (33.4)	159 (29.83)	RaJPa	6 (1.13)	12 (2.25)
90	BJP	263 (56.08)	NCP	96 (20.47)	167 (35.61)	VBA	85 (18.12)	25 (5.33)
91	BJP	307 (53.48)	NCP	250 (43.55)	57 (9.93)	VBA	5 (0.87)	12 (2.09)
92	BJP	346 (55.72)	NCP	246 (39.61)	100 (16.11)	VBA	17 (2.74)	12 (1.93)
93	BJP	337 (61.05)	NCP	137 (24.82)	200 (36.23)	VBA	58 (10.51)	20 (3.62)
94	BJP	191 (47.39)	NCP	188 (46.65)	3 (0.74)	VBA	12 (2.98)	12 (2.98)
95	BJP	434 (69.11)	NCP	155 (24.68)	279 (44.43)	VBA	21 (3.34)	18 (2.87)
96	BJP	217 (59.62)	NCP	119 (32.69)	98 (26.93)	VBA	12 (3.3)	16 (4.4)
97	NCP	408 (52.65)	BJP	326 (42.06)	82 (10.59)	VBA	10 (1.29)	31 (4)
98	BJP	220 (43.39)	NCP	194 (38.26)	26 (5.13)	VBA	65 (12.82)	28 (5.52)
99	NCP	464 (53.39)	BJP	371 (42.69)	93 (10.7)	VBA	9 (1.04)	25 (2.88)
100	NCP	359 (47.87)	BJP	322 (42.93)	37 (4.94)	VBA	43 (5.73)	26 (3.47)
101	NCP	306 (59.07)	BJP	165 (31.85)	141 (27.22)	VBA	29 (5.6)	18 (3.47)
102	BJP	242 (73.33)	NCP	43 (13.03)	199 (60.3)	VBA	25 (7.58)	20 (6.06)
103	BJP	211 (38.86)	NCP	188 (34.62)	23 (4.24)	VBA	127 (23.39)	17 (3.13)

Contd....

Socio-Economic Amenities - Rural

Access to Education Facilities

Particulars	Number of Villages (% of Population)				
	Available	Not Available	If Not Available (Distance of Nearest Facility)		
			A	B	C
Govt. Primary School	177 (100)	1 (0)	1 (0)	0 (0)	0 (0)
Private Primary School	4 (13)	174 (87)	0 (0)	0 (0)	0 (0)
Govt. Middle School	102 (84)	76 (16)	43 (10)	25 (5)	0 (0)
Private Middle School	13 (20)	165 (80)	7 (1)	1 (0)	0 (0)
Govt. Secondary School	34 (47)	144 (53)	27 (8)	39 (13)	36 (14)
Private Secondary School	12 (19)	166 (81)	9 (3)	18 (8)	12 (5)
Govt. Senior Secondary School	14 (32)	164 (68)	12 (4)	42 (16)	66 (27)
Private Senior Secondary School	0 (0)	178 (100)	1 (1)	23 (12)	20 (8)
Govt. Arts and Science Degree College	2 (10)	176 (90)	6 (3)	26 (13)	95 (51)
Private Arts and Science Degree College	0 (0)	178 (100)	1 (0)	16 (7)	32 (16)
Govt. Engineering College	0 (0)	178 (100)	2 (1)	7 (3)	126 (78)
Private Engineering College	0 (0)	178 (100)	2 (0)	10 (4)	31 (14)
Govt. Medicine College	0 (0)	178 (100)	1 (0)	4 (1)	112 (70)
Private Medicine College	0 (0)	178 (100)	0 (0)	5 (2)	56 (27)
Govt. Management Institute	0 (0)	178 (100)	0 (0)	8 (3)	111 (66)
Private Management Institute	0 (0)	178 (100)	0 (0)	6 (4)	53 (27)
Govt. Polytechnic	0 (0)	178 (100)	1 (0)	12 (7)	129 (75)
Private Polytechnic	1 (2)	177 (98)	0 (0)	5 (3)	30 (13)
Govt. Vocational Training School/ITI	0 (0)	178 (100)	1 (0)	12 (7)	130 (77)
Private Vocational Training School/ITI	0 (0)	178 (100)	0 (0)	5 (3)	30 (13)
Govt. Non Formal Training Centre	0 (0)	178 (100)	0 (0)	10 (4)	109 (65)
Private Non Formal Training Centre	0 (0)	178 (100)	0 (0)	6 (4)	53 (27)
Govt. School For Disabled	0 (0)	178 (100)	0 (0)	8 (3)	111 (66)
Private School For Disabled	0 (0)	178 (100)	0 (0)	6 (4)	53 (27)
Government Others	0 (0)	178 (100)	0 (0)	0 (0)	0 (0)
Private Others	2 (10)	176 (90)	0 (0)	0 (0)	0 (0)

Note : Distance A : Less than 5 km; B : Between 5-10 km; C : 10+ km.; Source : Data Analysis is based on 2011 Census.

DISCLAIMER

The Terms of Use and Disclaimer of Datanet India Private Limited (hereinafter referred to as "Datanet") for use of this analysis report of **Jamner Assembly Constituency (Jamner Vidhan Sabha)** :-

1. **Assembly Factbook™** is a Registered Trade Mark owned by Datanet.
2. All the maps are sketched and graphical representation only and have not been drawn to the scale and also not to represent the actual geographical area or boundary of the unit.
3. The data for the aforesaid analysis is based on authentic sources and has been culled from the various publications of Census, CSO and NSSO for district and block level data, various central and state government departments, Central & State Elections Commissions and the concerned Returning Officers' releases, Electoral Rolls, Election results and allied publications, internal assessment, surveys, estimates and analysis. Therefore, certain adjustment of data at micro level may have been done to arrive closer to the macro data.
4. Data have been provided on an "As Is" and "As AVAILABLE" basis
5. The colours shown in the maps or diagram and charts of a particular party, alliance or AC are indicative and do not represent them.
6. This publication which includes maps, sheets, graphs and data would be the property under copyright of Datanet only. The user may use these for its internal study, analysis and research purposes. It's public display, re-selling or any commercial uses by the user are not allowed.
7. Datanet has taken due care and caution in compilation and processing of data and allied information, but does not guarantee the accuracy, adequacy or completeness of any information/analysis and will be not responsible for any errors or omissions or for the results obtained from the use of such information/analysis.
8. All the contents for the publication have been culled from various authentic sources and Datanet reasonably believes such sources to be reliable, but does not make any representations, express or implied as to the accuracy or fitness of use of such information. The information or contents of the information/analysis do not constitute advice and should not be relied upon in making (or refraining from making) any decision. Any reliance placed upon the information provided by Datanet is the sole responsibility and strictly at the user's risk.
9. In no event will Datanet be liable for any damages (including, without limitation, damages for loss of business projects, or loss of profits) arising in contract, tort or otherwise from the use of or inability to use any of its contents, or from any action taken (or refrained from being taken) as a result of using the analysis or any of its contents. Datanet its directors, owners, editors, officials, employees, distributor and agents or any associate will not be liable for any errors in the information contained or any consequences arising from the use of the contents of the provided information/analysis.
10. If any provision of these terms and conditions is held invalid or illegal or unenforceable for any reason by any court of competent jurisdiction, such provision shall be severed and the remainder of provisions of the terms and conditions shall continue in full force and effect as if the Term of Use had been executed with the invalid, illegal or unenforceable provision eliminated.
11. If there are any discrepancies in the information provided, please bring it to attention of Datanet for suitable rectification measures.

Buy Online This Complete Book At
Datanet India eBooks Store

www.indiastatpublications.com

or go directly at

[http://www.indiastatpublications.com/
Assembly_factbook/Maharashtra/Raver/ Jamner](http://www.indiastatpublications.com/Assembly_factbook/Maharashtra/Raver/Jamner)

 **indiastat**elections

ISBN - 978-93-5293-234-4



9 789352 932344