



Maharashtra

# Assembly Factbook™

Malkapur Assembly Constituency



Key Electoral Data of Malkapur  
Assembly Constituency (Vidhan Sabha)

Maharashtra

# **Assembly Factbook™**

Malkapur Assembly Constituency



Malkapur Vidhan Sabha

## **Editor & Director**

Dr. R.K. Thukral

## **Research Editor**

Dr. Shafeeq Rahman

## **Compiled, Researched and Published by Datanet India Pvt. Ltd.**

D-100, 1st Floor,

Okhla Industrial Area, Phase-I,  
New Delhi- 110020.

Ph.: 91-11- 43580781-84

Email : support@indiastatpublications.com

Website : www.indiastatelections.com

## **Online Book Store :**

www.indiastatpublications.com

**Report No. :** AFB/MH-021-0125

**ISBN :** 978-93-5293-279-5

**First Edition :** January, 2018

**Eighth Updated Edition :** January, 2025

**Price :** Rs.11500/-

US\$ 310

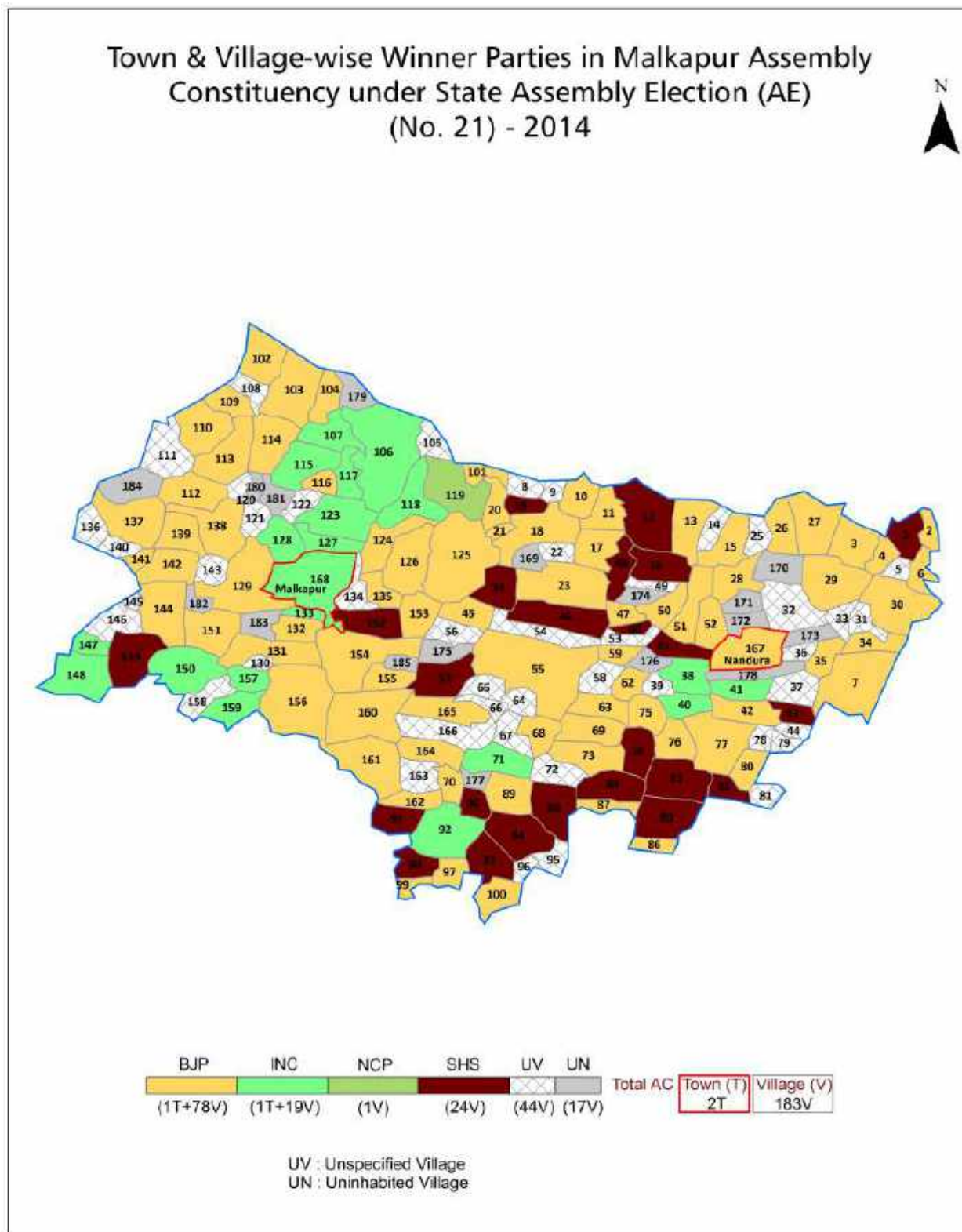
**© Datanet India Pvt. Ltd.**

All rights reserved. No part of this book may be reproduced, stored in a retrieval system or transmitted in any form or by any means, mechanical photocopying, photographing, scanning, recording or otherwise without the prior written permission of the publisher. Please refer to Disclaimer at page no. 213 for the use of this publication.

Printed in India

No.	Particulars	Page No.
	<b>Introduction</b>	
1	Assembly Constituency - (Vidhan Sabha) at a Glance   Features of Assembly as per Delimitation Commission of India (2008)	1-2
	<b>Location and Political Maps</b>	
2	Location Map   Boundaries of Assembly Constituency - (Vidhan Sabha) in District   Boundaries of Assembly Constituency under Parliamentary Constituency - (Lok Sabha)   Town & Village-wise Winner Parties- 2024-PE, 2024-AE, 2019-PE, 2019-AE, 2014-PE, 2014-AE and 2009-PE	3-10
	<b>Administrative Setup (2011)</b>	
3	District   Sub-district   Towns   Villages   Inhabited Villages   Uninhabited Villages   Village Panchayat   Intermediate Panchayat	11-19
	<b>Demographics (2011)</b>	
4	Population   Households   Rural/Urban Population   Towns and Villages by Population Size   Sex Ratio (Total & 0-6 Years)   Religious Population   Social Population   Literacy Rate	20-21
	<b>Electoral Features</b>	
5	Important Dates of Last Elections Held   Electors by Gender   Service Electors   Voters   Voters Turnout   Polling Stations & Average Number of Electors per Polling Station   Electors by Age Group   Present Elected Representatives	22-27
	<b>Historical Summary Election Results</b>	
6	Vote Share of Major Parties   Winning Margin (Number & Percentage)   Polarity of Parties   Summary Result of Assembly Segment of Parliamentary Elections 2024, 2019, 2014, 2009, 2004 and 1999   Summary Result of Assembly Elections 2024, 2019, 2014, 2009, 2004, 1999, 1995, 1990, 1985, 1980, 1978, 1972, 1967 and 1962	28-49
	<b>Polling Station Level Election Results</b>	
7	Name and Number of Polling Station 2024-PE, 2024-AE, 2019-PE, 2019-AE, 2014-PE, 2014-AE and 2009-PE   Polling Station-wise Electors, Voters & Voters Turnout 2024-PE, 2024-AE, 2019-PE, 2019-AE, 2014-PE, 2014-AE and 2009-PE   Polling Station wise Elections Results 2024-PE, 2024-AE, 2019-PE, 2019-AE, 2014-PE, 2014-AE and 2009-PE	50-191
	<b>Share of Assembly Constituency</b>	
8	Share of Assembly Constituency - (Vidhan Sabha) in State, District and Parliamentary Constituency - (Lok Sabha)	192
	<b>Socio-Economic Amenities (2011)</b>	
9	Access to Administrative Units   Agricultural, Manufacturing and Industrial Commodities   Demographic Indicators   Education   Health & Manpower   Drinking Water Supply   Sanitation   Entertainment and Recreations Infrastructure   Power   Food Allocation Distribution and Marketing of Agriculture Commodities Infrastructure   Transport and Road Infrastructure   Communication   Banking and Financial Services   Land Use   Irrigation Source	166-180
10	<b>Abbreviation &amp; Sources</b>	182-183
11	<b>Disclaimer</b>	185

## Location & Political Map





## Administrative Setup

### List of Village Panchayat & Intermediate Panchayat (Block) Name - 2011

Village Name	Village Panchayat Name	Intermediate Panchayat Name
Ahmadpur	Nandura	Nandura
Alampur	Alampur	Nandura
Aland	Aland	Malkapur
Amboda	Amboda	Nandura
Anurabad	Anurabad	Malkapur
Aurangapur	Wadner	Nandura
Avdha Bk.	Avadha Bk.	Nandura
Avdha Kh.	Avadha Bk.	Nandura
Bahapura	Bahapura	Malkapur
Balad Pr. Malkapur	Balad	Malkapur
Barafgaon	Barafgaon	Nandura
Belad Pr.Jalgaon	Belad	Nandura
Belura	Belura	Nandura
Bhadgani	Bhadgani	Malkapur
Bhalegaon	Bhalegaon	Malkapur
Bhangura	Bhangura	Malkapur
Bhilvadi	Matoda	Nandura
Bhogalwadi	Bhogalwadi	Nandura
Bhorwand	Tarwadi	Nandura
Bhota	Bhota	Nandura
Bhuising	Bhuising	Nandura
Burti Pr.Chandur	Matoda	Nandura
Burti Pr.Wadner	Wadner	Nandura
Chandur Biswa	Chandur Biswa	Nandura
Chikhali	Chikhali	Malkapur
Chinchkhed BK.	Harankhed	Malkapur
Chinchol	Waghola	Malkapur
Dadgaon	Dadgaon	Nandura
Dahigaon	Dahigaon	Nandura

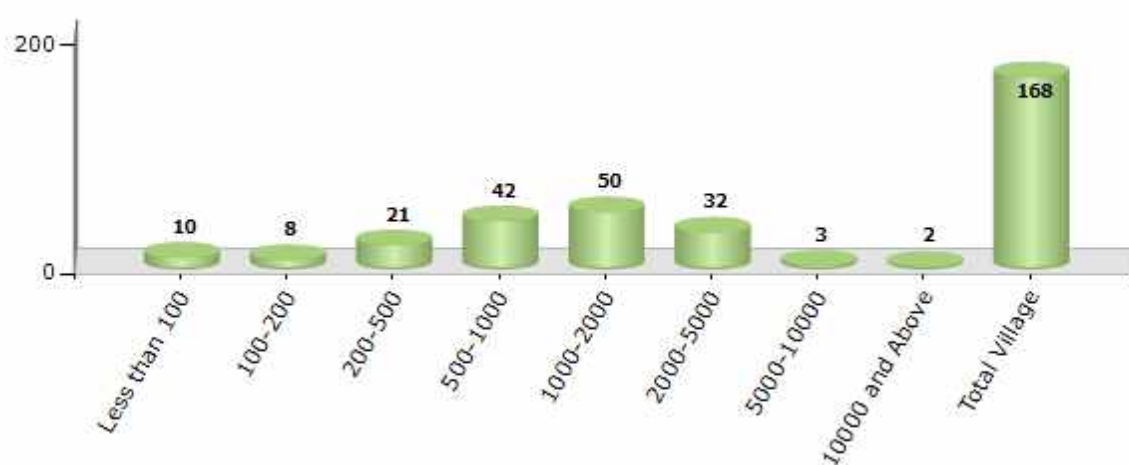
Contd....

## Demographics

### Number of Villages by Population Size - 2011

Less than 100	100-200	200-500	500-1000	1000-2000	2000-5000	5000-10000	10000 and Above	Total Village
10	8	21	42	50	32	3	2	168

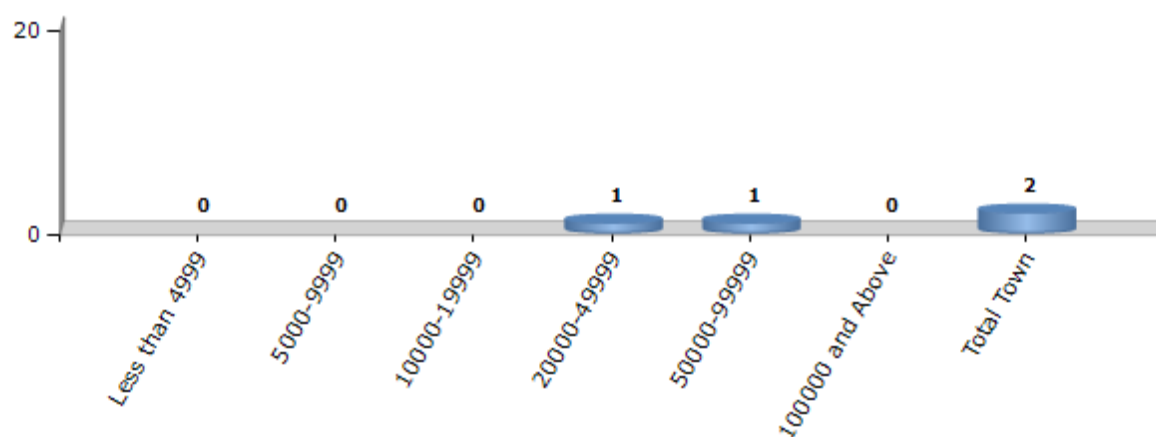
Number of Villages by Population Size - 2011



### Number of Towns by Population Size - 2011

Less than 4999	5000-9999	10000-19999	20000-49999	50000-99999	100000 and Above	Total Town
0	0	0	1	1	0	2

Number of Towns by Population Size - 2011

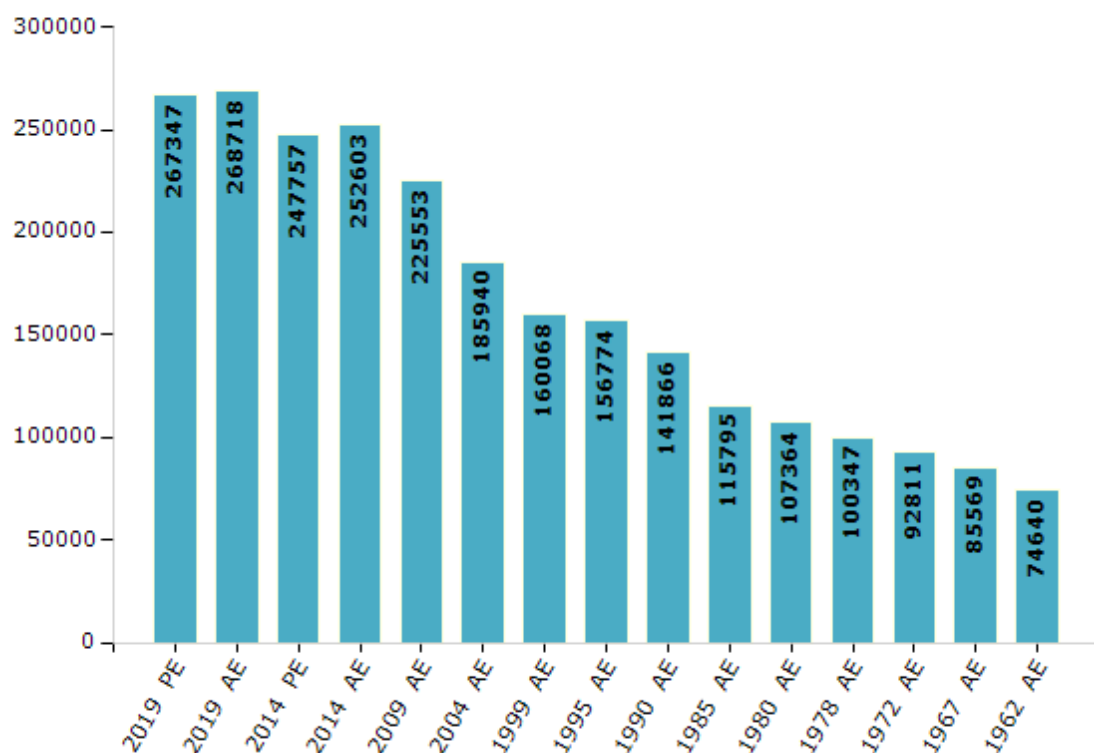


## Electoral Features

### Electors by Male & Female

Year	Male	Female	Others	Total	Year	Male	Female	Others	Total
2019 PE	141152	126195	0	267347	1999 AE	82946	77122	-	160068
2019 AE	141632	127086	0	268718	1995 AE	80811	75963	-	156774
2014 PE	132111	115646	0	247757	1990 AE	72635	69231	-	141866
2014 AE	134265	118338	0	252603	1985 AE	58125	57670	-	115795
2009 PE	-	-	-	-	1980 AE	54077	53287	-	107364
2009 AE	119498	106055	-	225553	1978 AE	50633	49714	-	100347
2004 PE	-	-	-	-	1972 AE	46422	46389	-	92811
2004 AE	96740	89200	-	185940	1967 AE	-	-	-	85569
1999 PE	-	-	-	-	1962 AE	-	-	-	74640

Number of Electors



**Note :** AE : Assembly Election, PE : Assembly Segment of Parliamentary Election

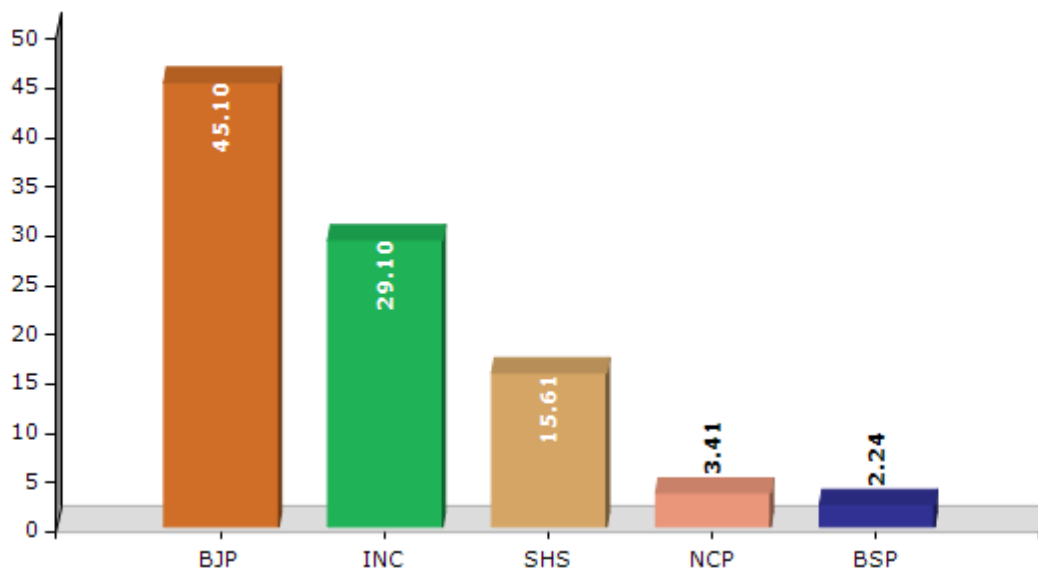


## Historical Summary Election Results

### Summary Result of Assembly Election - 2014

Candidate Name	Party	Votes	Votes %
Chainsukh Madanlal Sancheti	BJP	75965	45.1
Dr. Arvind Kolte	INC	49019	29.1
Vasant Rambhau Bhojane	SHS	26291	15.61
Santosh Sahebrao Raipure	NCP	5741	3.41
Dr. Kolte Yogendra Vitthal	BSP	3773	2.24
Vasantrao Sukhdeo Dandge	BBM	2916	1.73
Shaikh Aabid Shaikh Bashir	IND	679	0.4
Adv. Sanjay Shankarrao Wankhede	IND	586	0.35
Vinodbhau Shamrao Birhade	BMUP	386	0.23
Atish Dayaram Kharate	IND	371	0.22
Rana Darbarsing Kautikrao Solanke (Rajput)	IND	345	0.2
Shahid Shaikh A. Salam	IND	340	0.2
Rajesh Mukundrao Ingle	RPI	210	0.12
Tahesin Khan Yasin Khan	IND	158	0.09
	NOTA	1672	0.99

Votes Percentage of Top Parties - 2014



## Polling Station Level Election Results

### Number and Name of Polling Stations (PS) (2019 AE)

Number of Polling Stations	Name of Polling Stations	Number of Polling Stations	Name of Polling Stations
1	Jilha Parishad Prayamari Shala Dudhalaganv Khurd Uttar Dakshin Imaratitil Madhali Kholi Kramaak 1	22	Jilha Parishad Marathi Prayamari Shala Kholi Kr.1 Isarakhed, Khedgaon
2	Jilha Parishad Prayamari Shala Ranatham East West Imaratitil Pashchimekadil Kholi Kr. 1	23	Jilha Parishad Marathi Purv Madhyamik Shala Uttar Dakshin Imarati Madhil Dakshinekadil Kholi Kr. 1, Takali Vatapal
3	Jilha Parishad Marathi Prayamari Shala Vaghola Uttar Dakshin Imaratitil Dakshine Kadil Bhagachi Kholi Kr 1	24	Jilha Parishad Marathi Purv Madhyamik Shala Uttar Dakshin Imarati Madhil Dakshinekadil Kholi Kr. 3, Takali Vatapal
4	Jilha Parishad Marathi Prayamari Shala Vaghola Purvekadil Sarvashiksha Abhiyan Kholi 1	25	Jilha Parishad Marathi Purv Madhyamika Shala East West Imaratitil Purvekadun Kholi No. 4, Jigaon
5	Z.P. Marathi Primary School Chinchol East West Building Westside Sarv Shiksha Abhiyan Room	26	Jilha Parishad Marathi Purv Madhyamik Shala Purv West Imaratimadhil Pashchimekadun Kholi Kr. 2, Jigaon
6	Jilha Parishada Marathi Purv Madhyamik Shala Mhaisavadi Uttar Dakshin Imaratitil Uttar Kadun Kholi Kr. 2	27	Jilha Parishad Marathi Purv Madhyamika Shala Purv West Imarati Madhil Purvekadun Kholi Kr. 2, Palsoda
7	Jilha Parishad Marathi East Madhyamik Shala Mhaisavadi Uttar Dakshin Imaratitil Dakshin Bajucha Kadun Kholi Kr 2	28	Zillha Parishad Marathi Middle School Eastern Side Roon No.3 In East- West Building, Palsoda
8	Jilha Parishad Marathi Prayamari Shala Dasarkhed Utttar Dakshin Imarat Dakshine Kadil Kholi Kr. 1	29	Jilha Parishad Marathi Prayamari Shala East West Imarati Madhil Purvekadun Kholi Kr. 2, Patonda
9	Jilha Parishad Marathi Prayamari Shala Bhanagura East West Imarat Purvekadil Kholi Kr. 1	30	Jilha Parishad Marathi Prathamik Shala Purv Pashchim Imarati Madhil Purvekadun Kholi Kr 1, Belad
10	Z.P Marathi Primary School, North-South Building, Southward Room No. 1, Tighra	31	Jilha Parishad Marathi Purva Madhyamik Shala Dakshin Uttar Imarati Madhil Dakshinekadun Kholi Kr 2, Yerali
11	Jilha Parishad Marathi East Madhyamik Shala Talasavada Dakshinekadil Bhagachi East Pashchim Imarat Kholi Kramaak 1	32	Jilha Parishad Marathi Purva Madhyamik Shala Dakshin Uttar Imaratimadhil Uttarekadun Khali Kr 1, Yerali
12	Z.P.Marathi Pre Primary School, Southward East-West Building,Room No.2, Talasavada	33	Jilha Parishad Marathi Madhyamik Shala , Uttar Dakshin Navin Imaratt Sarv Shiksha Abhiyan Kholi Kr 1 Dadgaon
13	Jilha Parishad Marathi Prayamari Boys Shala Narvel Uttar Dakshin Imaratitil Dakshin Bajuchi Kholi Nan1	34	Jilha Parishad Marathi Prayamari Shala Purv West Navin Imarat Madhil Pashchimekadil Kholi Kr 2, Hingana Isapur
14	Z.P.Primary Boys School, North-South Building, Northside Room No.2, Narwel	35	Jilha Parishad Marathi Prayamari Shala Purv West Imarat Imadhila Purve Kadun Kholi Kr3, Bhota
15	Jilha Parishad Marathi Prayamari Boys School Narvel Uttar Dakshin Imaratitil Uttar Bajuchi Shevatachi Kholi Kr 1	36	Jilha Parishad Marathi Prayamari Shala Purv West Imaratitil Purvekadun Kholi Kr 1, Hingana Bhota
16	Jilha Parishad Marathi Prayamari Shala Harasoda East Pashchim Imarat Imaratitil Purvekadil Kholi Kr. 1	37	Jilha Parishad Marathi Prayamari Shala Uttar Dakshin Imaratitil Kholi, Isapur
17	Jilha Parishad Marathi Prayamari Shala Harasoda East Pashchim Imarat Imaratitil Purvekadil Kholi Kr. 3	38	Jilha Parishad Marathi Prathamik Uchch Prathamik Shala Purv Pachhim Imaratimadhil Purvekadun Kholi Kr 2, Narkhed
18	Gram Panchayat Office Kalegaon	39	Jilha Parishad Marathi Uchch Prathamik Shala East West Imaratitil Pashchimekadil Kholi No. 1, Narkhed
19	Jilha Parishad Marathi Purv Madhyamik Shala Dakshin Uttar Imaratimadhil Dakshinekadun Kholi Kr 2, Savargaon Nehu	40	Jilha Parishad Marathi Prathamik Mulanchi Shala East West Imaratimadhil Uttarekadil Junya Imaratamadhil Purvekadun Kholi Kr 1, Nimangaon
20	Jilha Parishadamarathi Purv Madhyamik Shala East West Imaratitil Purvekadun Kholi Kr. 2, Savargaon Chahu	41	Jilha Parishad Marathi Prathamik Mulanchi Shala East West Imaratimadhil Uttarekadil Junya Imaratamadhil Purvekadun Kholi Kr 3, Nimangaon
21	Jilha Parishad Marathi Prayamari Shala East West Imarati Madhil Purvekadun Kholi Kr. 1 Khedgaon	42	Jilha Parishad Marathi Prathamik Mulanchi Shala Uttar Dakshin Imaratitil Uttarekadun Kholi Kr 2 (Holl ), Nimangaon

Contd....

## Polling Station Level Election Results

### Polling Station-wise Votes Secured by Overall Top Five Parties in Malkapur Assembly in Assembly Election (AE) under Raver Parliamentary Constituency in Maharashtra (2019)

Number of Polling Station	Winner - Ekade Rajesh Panditrao (INC)	Runner-up - Chainsukh Madanlal Sancheti (BJP)	3rd - Dr. Nandurkar Nitin Vasantao (VBA)	4th - Gawhad Vijay Pralhad (IND)	5th - Pramod Yadav Tayade (BSP)	NOTA	Other	Total Votes Secured
36	90	331	0	0	0	1	5	427
37	99	204	66	9	2	1	2	383
38	260	218	19	8	3	4	3	515
39	297	283	12	19	4	6	2	623
40	431	302	9	25	2	8	12	789
41	509	265	26	7	4	5	7	823
42	305	426	37	4	7	8	10	797
43	280	402	66	6	6	8	17	785
44	302	307	112	10	4	14	8	757
45	143	249	11	4	0	3	3	413
46	285	88	112	4	0	3	3	495
47	759	131	105	7	1	3	3	1009
48	544	329	10	21	0	9	10	923
49	182	309	9	3	4	4	10	521
50	108	129	9	1	1	0	3	251
51	100	113	20	4	34	2	4	277
52	334	403	12	26	10	5	13	803
53	120	414	89	60	16	11	22	732
54	201	298	18	38	7	2	5	569
55	230	109	130	102	2	10	10	593
56	253	167	120	95	7	5	14	661
57	84	270	1	230	5	3	19	612
58	233	199	52	66	2	8	6	566
59	487	206	51	38	3	6	8	799
60	400	156	112	4	4	10	25	711
61	206	346	5	3	3	4	7	574
62	171	256	21	3	4	8	2	465
63	343	338	20	17	4	12	12	746
64	308	201	3	29	1	5	5	552
65	360	222	30	16	6	8	10	652
66	26	66	115	1	4	1	8	221
67	194	507	92	13	4	11	10	831
68	394	370	88	16	8	8	15	899
69	172	408	9	3	6	5	8	611
70	504	236	40	23	4	12	14	833

Contd....

## Polling Station Level Election Results

**Winner, Runner-up and 3rd Party Position & Winning Margin According to Polling Stations in Malkapur Assembly in Assembly Election (AE) under Raver Parliamentary Constituency in Maharashtra (2019)**

Polling Station Number	Winner Party	Winner Votes (%)	Runner-up Party	Runner-up Votes (%)	Winning Margin Votes (%)	Third Party	Third Party Votes (%)	Other Votes (%)
71	INC	395 (50.64)	BJP	321 (41.15)	74 (9.49)	VBA	27 (3.46)	37 (4.74)
72	VBA	241 (36.96)	INC	228 (34.97)	13 (1.99)	BJP	148 (22.7)	35 (5.37)
73	INC	335 (60.58)	BJP	181 (32.73)	154 (27.85)	IND (GVP)	18 (3.25)	19 (3.44)
74	BJP	308 (45.1)	INC	289 (42.31)	19 (2.79)	IND (GVP)	45 (6.59)	41 (6)
75	BJP	396 (53.73)	INC	304 (41.25)	92 (12.48)	IND (GVP)	14 (1.9)	23 (3.12)
76	BJP	386 (47.25)	INC	338 (41.37)	48 (5.88)	IND (GVP)	70 (8.57)	23 (2.82)
77	BJP	207 (54.05)	INC	153 (39.95)	54 (14.1)	IND (GVP)	17 (4.44)	6 (1.57)
78	INC	225 (45.73)	BJP	225 (45.73)	0 (0)	IND (GVP)	37 (7.52)	5 (1.02)
79	INC	417 (88.54)	BJP	44 (9.34)	373 (79.2)	IND (GVP)	4 (0.85)	6 (1.27)
80	INC	327 (57.47)	BJP	181 (31.81)	146 (25.66)	VBA	27 (4.75)	34 (5.98)
81	INC	393 (64.32)	BJP	121 (19.8)	272 (44.52)	VBA	64 (10.47)	33 (5.4)
82	BJP	191 (47.99)	INC	189 (47.49)	2 (0.5)	IND (GVP)	9 (2.26)	9 (2.26)
83	INC	306 (48.57)	BJP	242 (38.41)	64 (10.16)	VBA	43 (6.83)	39 (6.19)
84	BJP	173 (47.4)	VBA	103 (28.22)	70 (19.18)	IND (GVP)	51 (13.97)	38 (10.41)
85	BJP	309 (54.98)	INC	167 (29.72)	142 (25.26)	IND (GVP)	50 (8.9)	36 (6.41)
86	INC	271 (48.92)	BJP	195 (35.2)	76 (13.72)	IND (GVP)	52 (9.39)	36 (6.5)
87	BJP	402 (65.47)	INC	177 (28.83)	225 (36.64)	IND (GVP)	17 (2.77)	18 (2.93)
88	INC	209 (42.57)	BJP	204 (41.55)	5 (1.02)	VBA	47 (9.57)	31 (6.31)
89	BJP	157 (47.43)	VBA	112 (33.84)	45 (13.59)	INC	47 (14.2)	15 (4.53)
90	BJP	195 (44.12)	INC	181 (40.95)	14 (3.17)	IND (GVP)	35 (7.92)	31 (7.01)
91	BJP	180 (55.9)	INC	125 (38.82)	55 (17.08)	VBA	6 (1.86)	11 (3.42)
92	INC	240 (39.93)	BJP	228 (37.94)	12 (1.99)	VBA	112 (18.64)	21 (3.49)
93	INC	375 (55.89)	BJP	218 (32.49)	157 (23.4)	VBA	70 (10.43)	8 (1.19)
94	BJP	390 (54.78)	INC	280 (39.33)	110 (15.45)	VBA	27 (3.79)	15 (2.11)
95	INC	155 (56.36)	BJP	100 (36.36)	55 (20)	VBA	18 (6.55)	2 (0.73)
96	INC	278 (48.6)	BJP	246 (43.01)	32 (5.59)	VBA	25 (4.37)	23 (4.02)
97	BJP	329 (48.67)	INC	303 (44.82)	26 (3.85)	VBA	21 (3.11)	23 (3.4)
98	INC	411 (47.35)	BJP	398 (45.85)	13 (1.5)	VBA	42 (4.84)	17 (1.96)
99	BJP	508 (45.36)	INC	373 (33.3)	135 (12.06)	VBA	186 (16.61)	53 (4.73)
100	BJP	515 (50.94)	INC	467 (46.19)	48 (4.75)	VBA	9 (0.89)	20 (1.98)
101	BJP	572 (61.64)	INC	333 (35.88)	239 (25.76)	VBA	11 (1.19)	12 (1.29)
102	BJP	433 (61.77)	INC	241 (34.38)	192 (27.39)	VBA	20 (2.85)	7 (1)
103	INC	725 (73.9)	BJP	240 (24.46)	485 (49.44)	IND (AMQAK)	7 (0.71)	9 (0.92)
104	BJP	497 (62.99)	INC	282 (35.74)	215 (27.25)	BSP	2 (0.25)	8 (1.01)
105	BJP	330 (56.41)	INC	215 (36.75)	115 (19.66)	VBA	30 (5.13)	10 (1.71)

Contd....

## Socio-Economic Amenities - Rural

### Access to Education Facilities

Particulars	Number of Villages (% of Population)				
	Available	Not Available	If Not Available (Distance of Nearest Facility)		
			A	B	C
Govt. Primary School	153 (100)	13 (0)	12 (0)	0 (0)	0 (0)
Private Primary School	5 (13)	161 (87)	0 (0)	1 (0)	0 (0)
Govt. Middle School	86 (83)	80 (17)	37 (9)	14 (2)	0 (0)
Private Middle School	12 (14)	154 (86)	24 (6)	5 (1)	0 (0)
Govt. Secondary School	30 (44)	136 (56)	42 (20)	12 (6)	27 (11)
Private Secondary School	5 (11)	161 (89)	37 (14)	11 (3)	6 (2)
Govt. Senior Secondary School	12 (26)	154 (74)	25 (13)	19 (13)	49 (21)
Private Senior Secondary School	1 (4)	165 (96)	14 (5)	22 (10)	25 (11)
Govt. Arts and Science Degree College	1 (4)	165 (96)	8 (4)	22 (22)	60 (29)
Private Arts and Science Degree College	0 (0)	166 (100)	4 (6)	22 (11)	49 (23)
Govt. Engineering College	0 (0)	166 (100)	2 (1)	16 (15)	67 (34)
Private Engineering College	0 (0)	166 (100)	3 (6)	5 (4)	73 (39)
Govt. Medicine College	0 (0)	166 (100)	2 (1)	6 (6)	93 (56)
Private Medicine College	0 (0)	166 (100)	3 (2)	5 (7)	57 (29)
Govt. Management Institute	0 (0)	166 (100)	1 (1)	3 (2)	110 (68)
Private Management Institute	0 (0)	166 (100)	1 (0)	3 (5)	48 (24)
Govt. Polytechnic	0 (0)	166 (100)	2 (5)	3 (2)	144 (84)
Private Polytechnic	0 (0)	166 (100)	0 (0)	0 (0)	17 (9)
Govt. Vocational Training School/ITI	0 (0)	166 (100)	2 (5)	3 (2)	144 (84)
Private Vocational Training School/ITI	0 (0)	166 (100)	0 (0)	0 (0)	17 (9)
Govt. Non Formal Training Centre	0 (0)	166 (100)	1 (1)	3 (2)	110 (68)
Private Non Formal Training Centre	0 (0)	166 (100)	1 (0)	3 (5)	48 (24)
Govt. School For Disabled	0 (0)	166 (100)	1 (1)	3 (2)	110 (68)
Private School For Disabled	0 (0)	166 (100)	1 (0)	3 (5)	48 (24)
Government Others	0 (0)	166 (100)	0 (0)	0 (0)	0 (0)
Private Others	2 (9)	164 (91)	0 (0)	0 (0)	0 (0)

Note : Distance A : Less than 5 km; B : Between 5-10 km; C : 10+ km.; Source : Data Analysis is based on 2011 Census.

## DISCLAIMER

The Terms of Use and Disclaimer of Datanet India Private Limited (hereinafter referred to as "Datanet") for use of this analysis report of **Malkapur Assembly Constituency (Malkapur Vidhan Sabha)** :-

1. **Assembly Factbook™** is a Registered Trade Mark owned by Datanet.
2. All the maps are sketched and graphical representation only and have not been drawn to the scale and also not to represent the actual geographical area or boundary of the unit.
3. The data for the aforesaid analysis is based on authentic sources and has been culled from the various publications of Census, CSO and NSSO for district and block level data, various central and state government departments, Central & State Elections Commissions and the concerned Returning Officers' releases, Electoral Rolls, Election results and allied publications, internal assessment, surveys, estimates and analysis. Therefore, certain adjustment of data at micro level may have been done to arrive closer to the macro data.
4. Data have been provided on an "As Is" and "As AVAILABLE" basis
5. The colours shown in the maps or diagram and charts of a particular party, alliance or AC are indicative and do not represent them.
6. This publication which includes maps, sheets, graphs and data would be the property under copyright of Datanet only. The user may use these for its internal study, analysis and research purposes. It's public display, re-selling or any commercial uses by the user are not allowed.
7. Datanet has taken due care and caution in compilation and processing of data and allied information, but does not guarantee the accuracy, adequacy or completeness of any information/analysis and will be not responsible for any errors or omissions or for the results obtained from the use of such information/analysis.
8. All the contents for the publication have been culled from various authentic sources and Datanet reasonably believes such sources to be reliable, but does not make any representations, express or implied as to the accuracy or fitness of use of such information. The information or contents of the information/analysis do not constitute advice and should not be relied upon in making (or refraining from making) any decision. Any reliance placed upon the information provided by Datanet is the sole responsibility and strictly at the user's risk.
9. In no event will Datanet be liable for any damages (including, without limitation, damages for loss of business projects, or loss of profits) arising in contract, tort or otherwise from the use of or inability to use any of its contents, or from any action taken (or refrained from being taken) as a result of using the analysis or any of its contents. Datanet its directors, owners, editors, officials, employees, distributor and agents or any associate will not be liable for any errors in the information contained or any consequences arising from the use of the contents of the provided information/analysis.
10. If any provision of these terms and conditions is held invalid or illegal or unenforceable for any reason by any court of competent jurisdiction, such provision shall be severed and the remainder of provisions of the terms and conditions shall continue in full force and effect as if the Term of Use had been executed with the invalid, illegal or unenforceable provision eliminated.
11. If there are any discrepancies in the information provided, please bring it to attention of Datanet for suitable rectification measures.



**Buy Online This Complete Book At**  
**Datanet India eBooks Store**

[www.indiastatpublications.com](http://www.indiastatpublications.com)

or go directly at

[http://www.indiastatpublications.com/  
Assembly\\_factbook/Maharashtra/Raver/ Malkapur](http://www.indiastatpublications.com/Assembly_factbook/Maharashtra/Raver/Malkapur)

 **indiastat**elections

ISBN - 978-83-5293-279-5



9 789352 932795