



Maharashtra

Assembly Factbook™

Muktainagar Assembly Constituency



Key Electoral Data of Muktainagar
Assembly Constituency (Vidhan Sabha)

Maharashtra

Assembly Factbook™

Muktainagar Assembly Constituency



Muktainagar Vidhan Sabha

Editor & Director

Dr. R.K. Thukral

Research Editor

Dr. Shafeeq Rahman

Compiled, Researched and Published by Datanet India Pvt. Ltd.

D-100, 1st Floor,

Okhla Industrial Area, Phase-I,
New Delhi- 110020.

Ph.: 91-11- 43580781-84

Email : support@indiastatpublications.com

Website : www.indiastatelections.com

Online Book Store :

www.indiastatpublications.com

Report No. : AFB/MH-020-0125

ISBN : 978-93-5293-287-0

First Edition : January, 2018

Eighth Updated Edition : January, 2025

Price : Rs.11500/-

US\$ 310

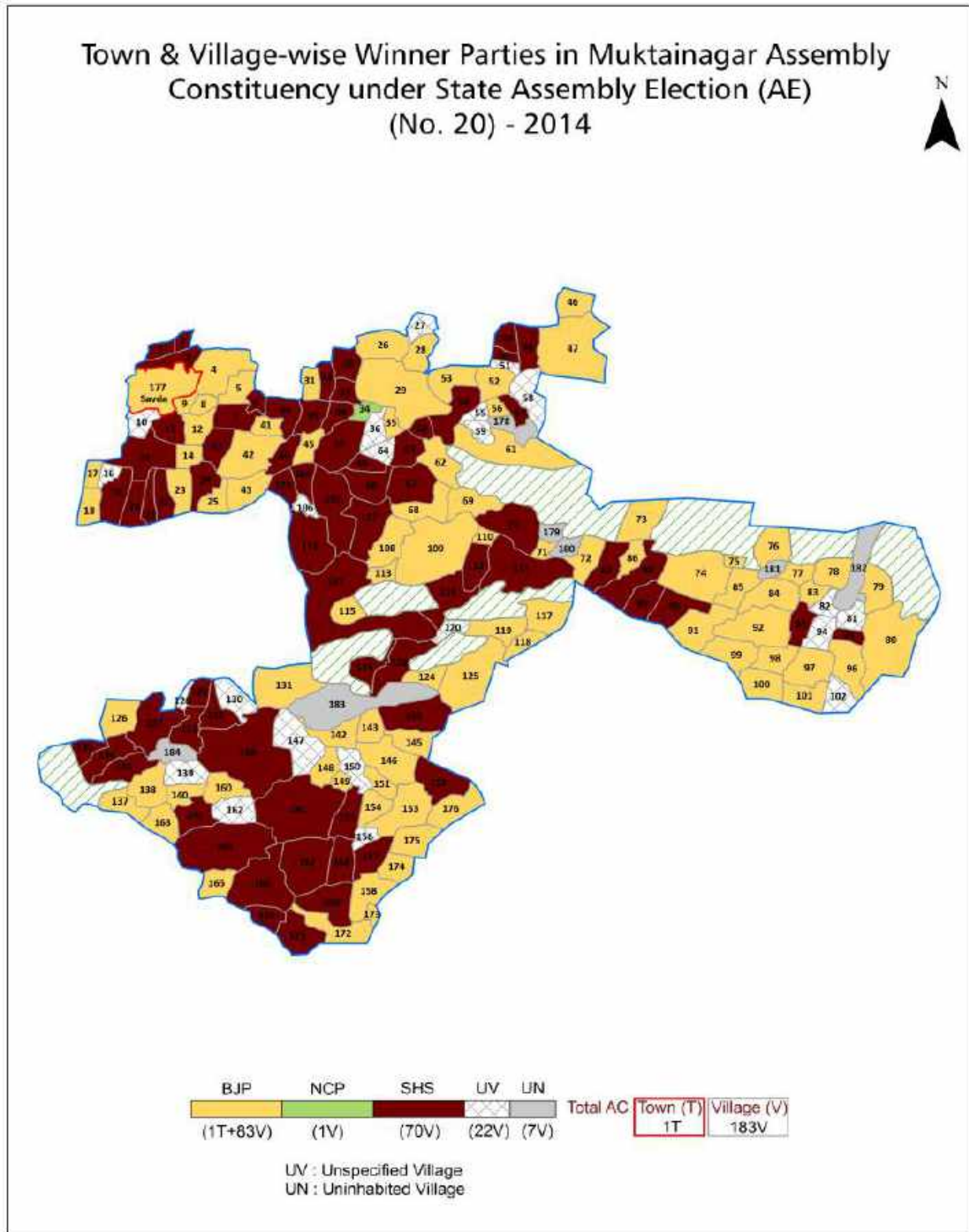
© Datanet India Pvt. Ltd.

All rights reserved. No part of this book may be reproduced, stored in a retrieval system or transmitted in any form or by any means, mechanical photocopying, photographing, scanning, recording or otherwise without the prior written permission of the publisher. Please refer to Disclaimer at page no. 219 for the use of this publication.

Printed in India

No.	Particulars	Page No.
	Introduction	
1	Assembly Constituency - (Vidhan Sabha) at a Glance Features of Assembly as per Delimitation Commission of India (2008)	1-2
	Location and Political Maps	
2	Location Map Boundaries of Assembly Constituency - (Vidhan Sabha) in District Boundaries of Assembly Constituency under Parliamentary Constituency - (Lok Sabha) Town & Village-wise Winner Parties- 2024-PE, 2024-AE, 2019-PE, 2019-AE, 2014-PE, 2014-AE and 2009-PE	3-10
	Administrative Setup (2011)	
3	District Sub-district Towns Villages Inhabited Villages Uninhabited Villages Village Panchayat Intermediate Panchayat	11-21
	Demographics (2011)	
4	Population Households Rural/Urban Population Towns and Villages by Population Size Sex Ratio (Total & 0-6 Years) Religious Population Social Population Literacy Rate	22-23
	Electoral Features	
5	Important Dates of Last Elections Held Electors by Gender Service Electors Voters Voters Turnout Polling Stations & Average Number of Electors per Polling Station Electors by Age Group Present Elected Representatives	24-29
	Historical Summary Election Results	
6	Vote Share of Major Parties Winning Margin (Number & Percentage) Polarity of Parties Summary Result of Assembly Segment of Parliamentary Elections 2024, 2019, 2014 and 2009 Summary Result of Assembly Elections 2024, 2019, 2014 and 2009	30-39
	Polling Station Level Election Results	
7	Name and Number of Polling Station 2024-PE, 2024-AE, 2019-PE, 2019-AE, 2014-PE, 2014-AE and 2009-PE Polling Station-wise Electors, Voters & Voters Turnout 2024-PE, 2024-AE, 2019-PE, 2019-AE, 2014-PE, 2014-AE and 2009-PE Polling Station wise Elections Results 2024-PE, 2024-AE, 2019-PE, 2019-AE, 2014-PE, 2014-AE and 2009-PE	40-197
	Share of Assembly Constituency	
8	Share of Assembly Constituency - (Vidhan Sabha) in State, District and Parliamentary Constituency - (Lok Sabha)	198
	Socio-Economic Amenities (2011)	
9	Access to Administrative Units Agricultural, Manufacturing and Industrial Commodities Demographic Indicators Education Health & Manpower Drinking Water Supply Sanitation Entertainment and Recreations Infrastructure Power Food Allocation Distribution and Marketing of Agriculture Commodities Infrastructure Transport and Road Infrastructure Communication Banking and Financial Services Land Use Irrigation Source	200-214
10	Abbreviation & Sources	216-217
11	Disclaimer	219

Location & Political Map



Administrative Setup

List of Village Panchayat & Intermediate Panchayat (Block) Name - 2011

Village Name	Village Panchayat Name	Intermediate Panchayat Name
Ainpur	Ainpur	Raver
Amadgaon	Amadgaon	Bodvad
Andalwadi	Andalwadi	Raver
Anturli	Anturli	Muktainagar
Balwadi	Balwadi	Raver
Belaswadi	Belaswadi	Muktainagar
Belkhede	Belkhede	Muktainagar
Bhamalwadi	Shingadi	Raver
Bhandgure	Bhandgure	Muktainagar
Bhankhede Pr. Varangaon	Bhankhede Pr Varanhaon	Bodvad
Bhokari	Bhokari	Muktainagar
Bhote	Bhote	Muktainagar
Bodwad	Bodwad	Muktainagar
Bodwad	Bodwad	Bodvad
Borgaon	Vaki	Bodvad
Borkhede	Borkhede	Muktainagar
Borkhede Sim	Kochur Kh.	Raver
Changdeo	Changdeo	Muktainagar
Charthane	Charthane	Muktainagar
Chikhali	Chikhali	Muktainagar
Chikhali Bk.	Chikhali	Bodvad
Chinchkhede Bk.	Chinchkhede Bk	Muktainagar
Chinchkhede Kh	Chinchkhede Kh	Muktainagar
Chinchkhede Pr. Bodwad	Chinchkhede Pr.Bodwad	Bodvad
Chinchkhede Seem	Chinchkhede Seem	Bodvad
Chinchol	Chinchol	Muktainagar
Chunwade	Mangi	Raver
Dasanur	Dasnur	Raver
Dhabe	Dhabe	Muktainagar

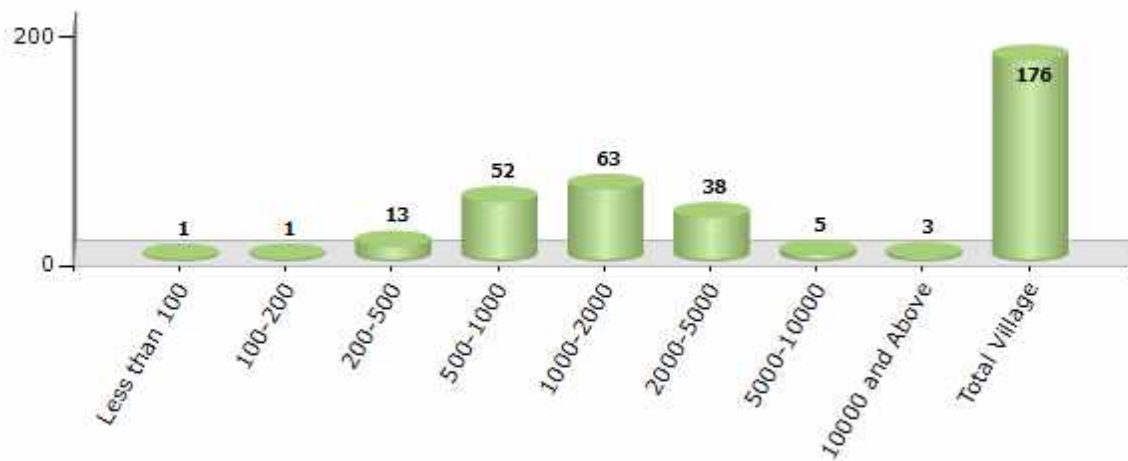
Contd....

Demographics

Number of Villages by Population Size - 2011

Less than 100	100-200	200-500	500-1000	1000-2000	2000-5000	5000-10000	10000 and Above	Total Village
1	1	13	52	63	38	5	3	176

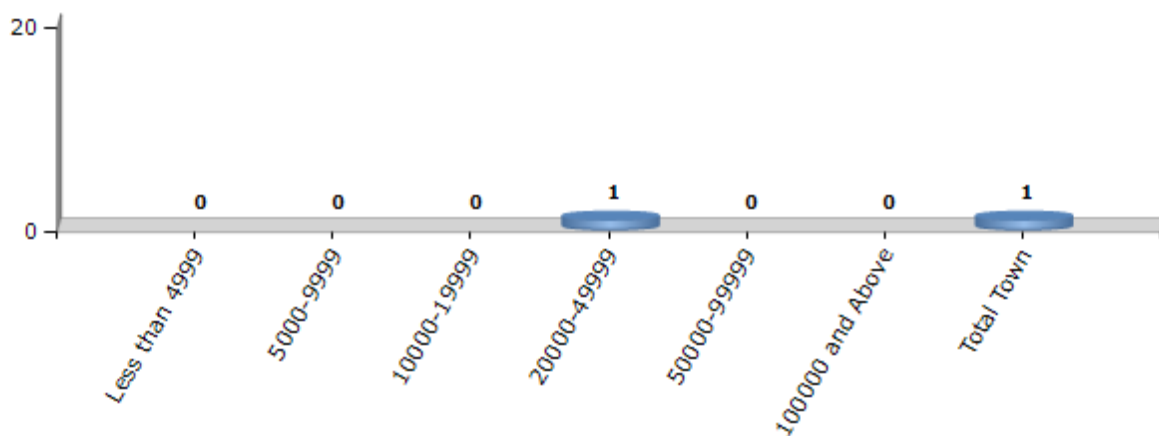
Number of Villages by Population Size - 2011



Number of Towns by Population Size - 2011

Less than 4999	5000-9999	10000-19999	20000-49999	50000-99999	100000 and Above	Total Town
0	0	0	1	0	0	1

Number of Towns by Population Size - 2011

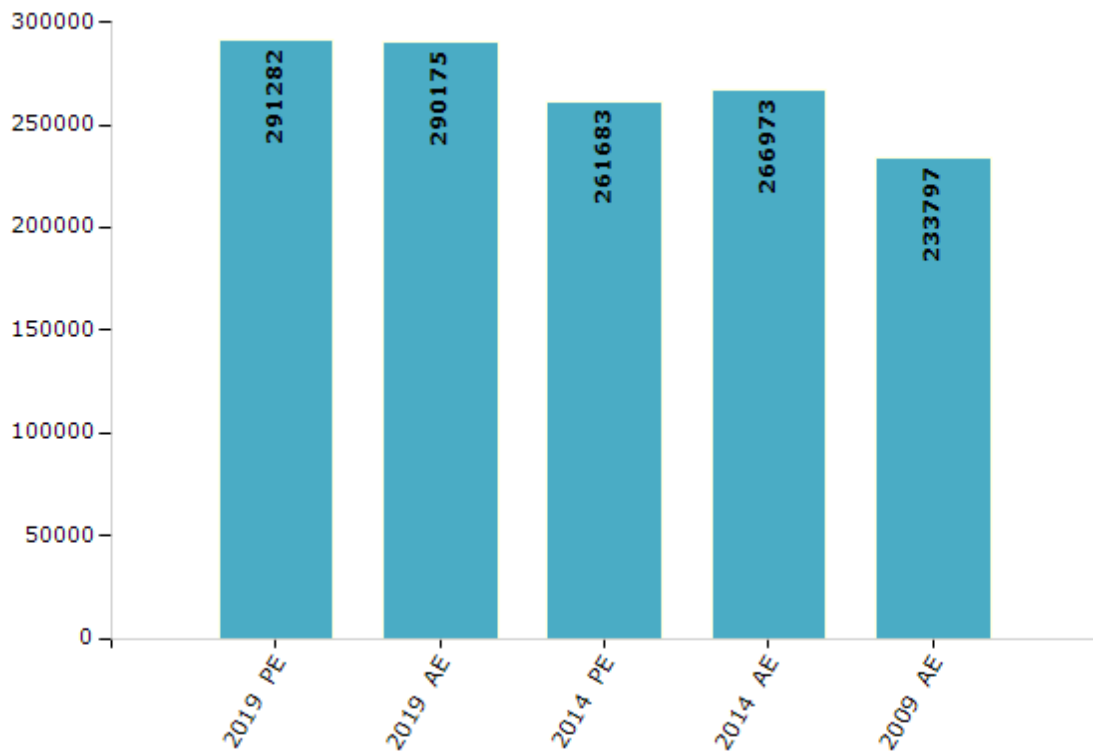


Electoral Features

Electors by Male & Female

Year	Male	Female	Others	Total	Year	Male	Female	Others	Total
2019 PE	150664	140617	1	291282	1999 AE	-	-	-	-
2019 AE	149876	140298	1	290175	1995 AE	-	-	-	-
2014 PE	137880	123802	1	261683	1990 AE	-	-	-	-
2014 AE	140228	126745	0	266973	1985 AE	-	-	-	-
2009 PE	-	-	-	-	1980 AE	-	-	-	-
2009 AE	121834	111963	-	233797	1978 AE	-	-	-	-
2004 PE	-	-	-	-	1972 AE	-	-	-	-
2004 AE	-	-	-	-	1967 AE	-	-	-	-
1999 PE	-	-	-	-	1962 AE	-	-	-	-

Number of Electors



Note : AE : Assembly Election, PE : Assembly Segment of Parliamentary Election

Historical Summary Election Results

Summary Result of Assembly Election - 2014

Candidate Name	Party	Votes	Votes %
Khadse Eknathrao Ganpatrao	BJP	85657	46.67
Patil Chandrakant Nimba	SHS	75949	41.38
Arun Pandurang Patil	NCP	6499	3.54
Patil Yogendrasing Bhagwan	INC	4495	2.45
Thakare Suresh Shivram	BSP	2895	1.58
Sangalkar Rajendra Dagadu	MNS	1058	0.58
Dhangar Ravindra Devidas	IND	889	0.48
Bavaskar Ravindra Eknath	IND	835	0.45
Medhe Harshal Dinkar	IND	794	0.43
Shagarsha Roshpanshah	IND	462	0.25
Palve Surendra Avchit	IND	447	0.24
Dinkar Lodhu Gavhal (Patil)	IND	374	0.2
Ingale Uttam Kashiram	HJP	217	0.12
Tayade Arun Chandrabhan	IND	215	0.12
Sahebrao Vikas Wankhede	BMUP	182	0.1
Arun Dnyandev Kandelkar	IND	148	0.08
Vivek Bhimrao Tayade	RPI	147	0.08
	NOTA	2264	1.23

Polling Station Level Election Results

Number and Name of Polling Stations (PS) (2019 AE)

Number of Polling Stations	Name of Polling Stations	Number of Polling Stations	Name of Polling Stations
1	Zp Marathi Boys School, Kochur Bk, South Side Buildings, East Side Room No.1	22	Savda Nagar Palika Marathi Boys School New Buildings Station Road East Buildings East Side Room No.1
2	Zp Marathi Boys School, Kochur Bk, South Side Buildings, East Side Room No.3	23	N.P. Muslim Panch Mangal Karyalay (Khwaja Nagar East Side Buildings North Side Room No.1) Savada
3	Gram Panchyat Office Rozoda Road Kochur Kh	24	N.P. Muslim Panch Mangal Karyalay (Khwaja Nagar East Side Buildings North Side Room No.2), Savada
4	Anganwadi Buildings Near Water Tank, Borkhede Sim	25	Savada Nagarpalika Marathi Boys School New Buildings Station Road North Side And South Buildings North Side Room No 5
5	Z.P. Marathi Girls School, North-South Buildings, Waghoda Bk North Side Room No.3	26	Savda Nagarpalika Marathi Boys School, New Buildings, Station Road, North And South Side Buildings, North Side Room No No. 4
6	Z.P. Marathi Girls School, North-South Buildings Waghoda Bk, North Side Room No.5	27	Savda Nagarpalika, Urdu School Salibag East Side Buildings, North Side Room No.5
7	Z.P. Marathi Girls School, North-South Buildings, Waghoda Bk North Side Room No.7	28	Savda Nagarpalika, Urdu School Salibag East Side Buildings, North Side Room No.3
8	Z.P. Marathi Boys School, East-West New Buildings Waghoda Bk, East Side Room No.1	29	Savda Nagarpalika New Urdu School Salibag, East Side Buildings North Side Room No. 1
9	Z.P. Marathi Boys School, East-West New Buildings, Waghoda Bk East Side Room No.2	30	Savda Nagarpalika New Urdu School Salibag, East Side Buildings North Side Room No. 2
10	Z.P. Marathi Boys School, East-West New Buildings, Waghoda Bk East Side Room No.4	31	Savda Nagarpalika New Urdu School, Salibag, West Side Buildings North Side Room No. 1
11	Z.P. Marathi Boys School, Old Buildings, Waghoda Bk, East Side Room No.2	32	Savda Nagarpalika New Urdu School, Salibag, West Side Buildings North Side Room No. 2
12	Welfare Society Savdas, Urdu Primary School, Athwade Bazar, West Side Buildings, North Side Room No.1	33	Savda Nagarpalika New Administrative Buildings, Near West Side Gate, Right Side Room No. 1
13	Savda Nagarpalika New Administrative Buildings, Near West Side Gate, Left Side Room No 2	34	Savda Nagarpalika New Meeting Hall Buildings
14	Lokmanya Shikshak Prasarak Mandal Balasaheb Deshamukh Balak Mandir English Medium School East West Buildings, East Side Room No.1, Savada	35	Z.P. Marathi School, Khirdi Bk., East Side Room No.2
15	Savda Nagarpalika, Primary Urdu School, Salibag, West Side Buildings, North Side Room No.5	36	Z.P. Marathi School, Khirdi Bk. ,East Side Room No.4
16	Savda Nagarpalika, Primary Urdu School, Salibag, West Side Buildings, North Side Room No.3	37	Z.P. Marathi School, Khirdi Bk. East Side Room No.7
17	Welfare Society Savdas, Urdu Primary School, Athwade Bazar East Side Buildings, North Side Room No.2	38	Z.P. Marathi School, Khirdi Kh.New North South Buildings Niorth Side Room No 2
18	Welfare Society Savdas, Urdu Primary School, Athwade Bazar, West Side Buildings, North Side Room No.2	39	Z.P. Marathi School, Khirdi Kh., East Side Room No.8
19	Savda Nagarpalika Marathi Boys School, New Buildings, Station Road, North Side Buildings, North Side Room No. 2	40	Z.P. Marathi School, Khirdi Kh., East Side Room No.7
20	Savda Nagarpalika Marathi Boys School, New Buildings, Station Road, North And South Side Buildings, North Side Room No No.3	41	Z.P. Primary School, East Side Room No.1, Rembhot
21	Savda Nagarpalika Marathi Boys School, New Buildings, Station Road South Side Buildings, East Side Room No. 2	42	Z.P. Primary School, North Side Room No.1, Nimbol

Contd....

Polling Station Level Election Results

Polling Station-wise Votes Secured by Overall Top Five Parties in Muktainagar Assembly in Assembly Election (AE) under Raver Parliamentary Constituency in Maharashtra (2019)

Number of Polling Station	Winner - Chandrakant Nimba Patil (IND)	Runner-up - Khadse Rohini Eknathrao (BJP)	3rd - Rahul Ashok Patil (VBA)	4th - Bhagawan Damu Ingale (BSP)	5th - Sanju Kadu Ingale (BMUP)	NOTA	Other	Total Votes Secured
36	365	291	40	3	1	3	2	705
37	363	217	151	13	10	3	9	766
38	129	444	6	4	1	6	2	592
39	203	396	18	3	3	6	4	633
40	452	167	53	4	7	5	11	699
41	592	87	74	3	1	3	4	764
42	342	412	2	7	3	5	2	773
43	262	313	1	2	3	4	3	588
44	312	296	25	16	7	9	11	676
45	210	286	39	2	3	9	1	550
46	343	408	98	14	13	13	11	900
47	125	324	1	2	0	4	2	458
48	225	365	9	9	5	10	8	631
49	219	559	3	5	2	6	2	796
50	152	247	33	10	12	9	11	474
51	122	120	200	3	5	5	5	460
52	271	525	13	5	5	7	5	831
53	684	241	29	4	13	6	3	980
54	287	516	8	1	2	5	1	820
55	74	166	99	6	3	3	1	352
56	227	420	107	11	7	13	8	793
57	91	509	2	4	0	5	2	613
58	111	401	16	1	3	2	2	536
59	98	431	8	7	6	5	4	559
60	110	416	31	5	2	8	4	576
61	67	327	11	7	5	9	8	434
62	165	311	2	6	3	0	1	488
63	237	259	2	7	4	4	0	513
64	196	472	15	5	10	11	2	711
65	244	162	120	3	4	0	7	540
66	280	287	10	7	2	7	2	595
67	275	256	75	13	10	7	13	649
68	707	264	8	1	3	3	5	991
69	349	344	17	1	4	8	10	733
70	234	247	69	2	3	6	6	567

Contd....

Polling Station Level Election Results

Winner, Runner-up and 3rd Party Position & Winning Margin According to Polling Stations in Muktainagar Assembly in Assembly Election (AE) under Raver Parliamentary Constituency in Maharashtra (2019)

Polling Station Number	Winner Party	Winner Votes (%)	Runner-up Party	Runner-up Votes (%)	Winning Margin Votes (%)	Third Party	Third Party Votes (%)	Other Votes (%)
71	BJP	431 (62.46)	IND (CNP)	206 (29.86)	225 (32.6)	VBA	28 (4.06)	25 (3.62)
72	IND (CNP)	361 (57.67)	BJP	222 (35.46)	139 (22.21)	VBA	28 (4.47)	15 (2.4)
73	IND (CNP)	330 (63.58)	BJP	179 (34.49)	151 (29.09)	BSP	4 (0.77)	6 (1.16)
74	IND (CNP)	398 (61.51)	BJP	214 (33.08)	184 (28.43)	VBA	22 (3.4)	13 (2.01)
75	IND (CNP)	384 (49.87)	BJP	348 (45.19)	36 (4.68)	VBA	22 (2.86)	16 (2.08)
76	BJP	431 (51.87)	IND (CNP)	364 (43.8)	67 (8.07)	BSP	8 (0.96)	28 (3.37)
77	BJP	377 (56.52)	IND (CNP)	276 (41.38)	101 (15.14)	BMUP	5 (0.75)	9 (1.35)
78	BJP	408 (53.33)	IND (CNP)	331 (43.27)	77 (10.06)	VBA	7 (0.92)	19 (2.48)
79	VBA	297 (59.52)	BJP	109 (21.84)	188 (37.68)	IND (CNP)	68 (13.63)	25 (5.01)
80	BJP	263 (39.31)	VBA	181 (27.06)	82 (12.25)	IND (CNP)	177 (26.46)	48 (7.17)
81	IND (CNP)	355 (49.37)	BJP	309 (42.98)	46 (6.39)	VBA	24 (3.34)	31 (4.31)
82	BJP	411 (49.22)	IND (CNP)	389 (46.59)	22 (2.63)	VBA	13 (1.56)	22 (2.63)
83	BJP	351 (61.8)	IND (CNP)	153 (26.94)	198 (34.86)	VBA	61 (10.74)	3 (0.53)
84	IND (CNP)	297 (57.01)	BJP	218 (41.84)	79 (15.17)	BSP	3 (0.58)	3 (0.58)
85	IND (CNP)	421 (43.9)	BJP	307 (32.01)	114 (11.89)	VBA	210 (21.9)	21 (2.19)
86	BJP	357 (51.52)	IND (CNP)	255 (36.8)	102 (14.72)	VBA	70 (10.1)	11 (1.59)
87	IND (CNP)	372 (52.92)	BJP	285 (40.54)	87 (12.38)	VBA	20 (2.84)	26 (3.7)
88	IND (CNP)	400 (54.2)	BJP	279 (37.8)	121 (16.4)	VBA	37 (5.01)	22 (2.98)
89	BJP	351 (46.8)	IND (CNP)	293 (39.07)	58 (7.73)	VBA	80 (10.67)	26 (3.47)
90	IND (CNP)	244 (48.61)	BJP	231 (46.02)	13 (2.59)	VBA	12 (2.39)	15 (2.99)
91	BJP	213 (49.53)	IND (CNP)	140 (32.56)	73 (16.97)	VBA	60 (13.95)	17 (3.95)
92	IND (CNP)	405 (59.56)	BJP	259 (38.09)	146 (21.47)	VBA	4 (0.59)	12 (1.76)
93	IND (CNP)	323 (60.49)	BJP	199 (37.27)	124 (23.22)	VBA	5 (0.94)	7 (1.31)
94	IND (CNP)	432 (67.5)	BJP	182 (28.44)	250 (39.06)	VBA	13 (2.03)	13 (2.03)
95	IND (CNP)	216 (61.54)	BJP	126 (35.9)	90 (25.64)	VBA	4 (1.14)	5 (1.42)
96	IND (CNP)	233 (54.44)	BJP	170 (39.72)	63 (14.72)	VBA	11 (2.57)	14 (3.27)
97	BJP	243 (67.13)	IND (CNP)	92 (25.41)	151 (41.72)	VBA	11 (3.04)	16 (4.42)
98	BJP	314 (57.83)	IND (CNP)	213 (39.23)	101 (18.6)	IND (JMP)	8 (1.47)	8 (1.47)
99	BJP	384 (66.55)	IND (CNP)	107 (18.54)	277 (48.01)	VBA	47 (8.15)	39 (6.76)
100	BJP	294 (81.67)	IND (CNP)	52 (14.44)	242 (67.23)	BSP	5 (1.39)	9 (2.5)
101	BJP	487 (69.18)	IND (CNP)	98 (13.92)	389 (55.26)	VBA	91 (12.93)	28 (3.98)
102	BJP	283 (39.69)	VBA	282 (39.55)	1 (0.14)	IND (CNP)	106 (14.87)	42 (5.89)
103	BJP	503 (57.22)	IND (CNP)	327 (37.2)	176 (20.02)	VBA	23 (2.62)	26 (2.96)
104	IND (CNP)	248 (48.25)	BJP	217 (42.22)	31 (6.03)	VBA	18 (3.5)	31 (6.03)
105	BJP	253 (51.63)	IND (CNP)	224 (45.71)	29 (5.92)	BSP	4 (0.82)	9 (1.84)

Contd....

Socio-Economic Amenities - Rural

Access to Education Facilities

Particulars	Number of Villages (% of Population)				
	Available	Not Available	If Not Available (Distance of Nearest Facility)		
			A	B	C
Govt. Primary School	175 (100)	1 (0)	1 (0)	0 (0)	0 (0)
Private Primary School	9 (25)	167 (75)	0 (0)	0 (0)	0 (0)
Govt. Middle School	95 (81)	81 (19)	51 (13)	11 (2)	0 (0)
Private Middle School	18 (31)	158 (69)	14 (3)	5 (1)	0 (0)
Govt. Secondary School	39 (52)	137 (48)	47 (17)	22 (8)	19 (7)
Private Secondary School	3 (8)	173 (92)	28 (9)	18 (6)	2 (1)
Govt. Senior Secondary School	16 (35)	160 (65)	29 (11)	30 (14)	39 (15)
Private Senior Secondary School	0 (0)	176 (100)	15 (6)	28 (12)	19 (7)
Govt. Arts and Science Degree College	2 (14)	174 (86)	10 (7)	29 (16)	68 (33)
Private Arts and Science Degree College	0 (0)	176 (100)	8 (4)	25 (14)	34 (12)
Govt. Engineering College	0 (0)	176 (100)	4 (2)	9 (6)	92 (61)
Private Engineering College	0 (0)	176 (100)	3 (1)	20 (12)	48 (18)
Govt. Medicine College	0 (0)	176 (100)	4 (2)	8 (5)	93 (62)
Private Medicine College	0 (0)	176 (100)	3 (1)	12 (5)	56 (25)
Govt. Management Institute	0 (0)	176 (100)	2 (1)	5 (3)	130 (77)
Private Management Institute	0 (0)	176 (100)	0 (0)	6 (3)	33 (16)
Govt. Polytechnic	0 (0)	176 (100)	2 (1)	5 (2)	139 (85)
Private Polytechnic	0 (0)	176 (100)	0 (0)	7 (3)	23 (8)
Govt. Vocational Training School/ITI	0 (0)	176 (100)	2 (1)	15 (6)	129 (81)
Private Vocational Training School/ITI	0 (0)	176 (100)	0 (0)	7 (3)	23 (8)
Govt. Non Formal Training Centre	0 (0)	176 (100)	4 (9)	14 (6)	119 (66)
Private Non Formal Training Centre	0 (0)	176 (100)	0 (0)	6 (3)	33 (16)
Govt. School For Disabled	0 (0)	176 (100)	2 (1)	5 (3)	130 (77)
Private School For Disabled	0 (0)	176 (100)	0 (0)	6 (3)	33 (16)
Government Others	0 (0)	176 (100)	0 (0)	0 (0)	0 (0)
Private Others	3 (17)	173 (83)	0 (0)	0 (0)	0 (0)

Note : Distance A : Less than 5 km; B : Between 5-10 km; C : 10+ km.; Source : Data Analysis is based on 2011 Census.

DISCLAIMER

The Terms of Use and Disclaimer of Datanet India Private Limited (hereinafter referred to as "Datanet") for use of this analysis report of **Muktainagar Assembly Constituency (Muktainagar Vidhan Sabha)** :-

1. **Assembly Factbook™** is a Registered Trade Mark owned by Datanet.
2. All the maps are sketched and graphical representation only and have not been drawn to the scale and also not to represent the actual geographical area or boundary of the unit.
3. The data for the aforesaid analysis is based on authentic sources and has been culled from the various publications of Census, CSO and NSSO for district and block level data, various central and state government departments, Central & State Elections Commissions and the concerned Returning Officers' releases, Electoral Rolls, Election results and allied publications, internal assessment, surveys, estimates and analysis. Therefore, certain adjustment of data at micro level may have been done to arrive closer to the macro data.
4. Data have been provided on an "As Is" and "As AVAILABLE" basis
5. The colours shown in the maps or diagram and charts of a particular party, alliance or AC are indicative and do not represent them.
6. This publication which includes maps, sheets, graphs and data would be the property under copyright of Datanet only. The user may use these for its internal study, analysis and research purposes. It's public display, re-selling or any commercial uses by the user are not allowed.
7. Datanet has taken due care and caution in compilation and processing of data and allied information, but does not guarantee the accuracy, adequacy or completeness of any information/analysis and will be not responsible for any errors or omissions or for the results obtained from the use of such information/analysis.
8. All the contents for the publication have been culled from various authentic sources and Datanet reasonably believes such sources to be reliable, but does not make any representations, express or implied as to the accuracy or fitness of use of such information. The information or contents of the information/analysis do not constitute advice and should not be relied upon in making (or refraining from making) any decision. Any reliance placed upon the information provided by Datanet is the sole responsibility and strictly at the user's risk.
9. In no event will Datanet be liable for any damages (including, without limitation, damages for loss of business projects, or loss of profits) arising in contract, tort or otherwise from the use of or inability to use any of its contents, or from any action taken (or refrained from being taken) as a result of using the analysis or any of its contents. Datanet its directors, owners, editors, officials, employees, distributor and agents or any associate will not be liable for any errors in the information contained or any consequences arising from the use of the contents of the provided information/analysis.
10. If any provision of these terms and conditions is held invalid or illegal or unenforceable for any reason by any court of competent jurisdiction, such provision shall be severed and the remainder of provisions of the terms and conditions shall continue in full force and effect as if the Term of Use had been executed with the invalid, illegal or unenforceable provision eliminated.
11. If there are any discrepancies in the information provided, please bring it to attention of Datanet for suitable rectification measures.

**Buy Online This Complete Book At
Datanet India eBooks Store**

www.indiastatpublications.com

or go directly at

[http://www.indiastatpublications.com/
Assembly_factbook/Maharashtra/Raver/ Muktainagar](http://www.indiastatpublications.com/Assembly_factbook/Maharashtra/Raver/Muktainagar)

 **indiastat**elections

ISBN : 978-93-5293-287-0



9 789352 932870