



Maharashtra

Assembly Factbook™

Raver Assembly Constituency



Key Electoral Data of Raver
Assembly Constituency (Vidhan Sabha)

Maharashtra

Assembly Factbook™

Raver Assembly Constituency



Raver Vidhan Sabha

Editor & Director

Dr. R.K. Thukral

Research Editor

Dr. Shafeeq Rahman

Compiled, Researched and Published by Datanet India Pvt. Ltd.

D-100, 1st Floor,

Okhla Industrial Area, Phase-I,
New Delhi- 110020.

Ph.: 91-11- 43580781-84

Email : support@indiastatpublications.com

Website : www.indiastatelections.com

Online Book Store :

www.indiastatpublications.com

Report No. : AFB/MH-011-0125

ISBN : 978-93-5293-333-4

First Edition : January, 2018

Eighth Updated Edition : January, 2025

Price : Rs.11500/-

US\$ 310

© Datanet India Pvt. Ltd.

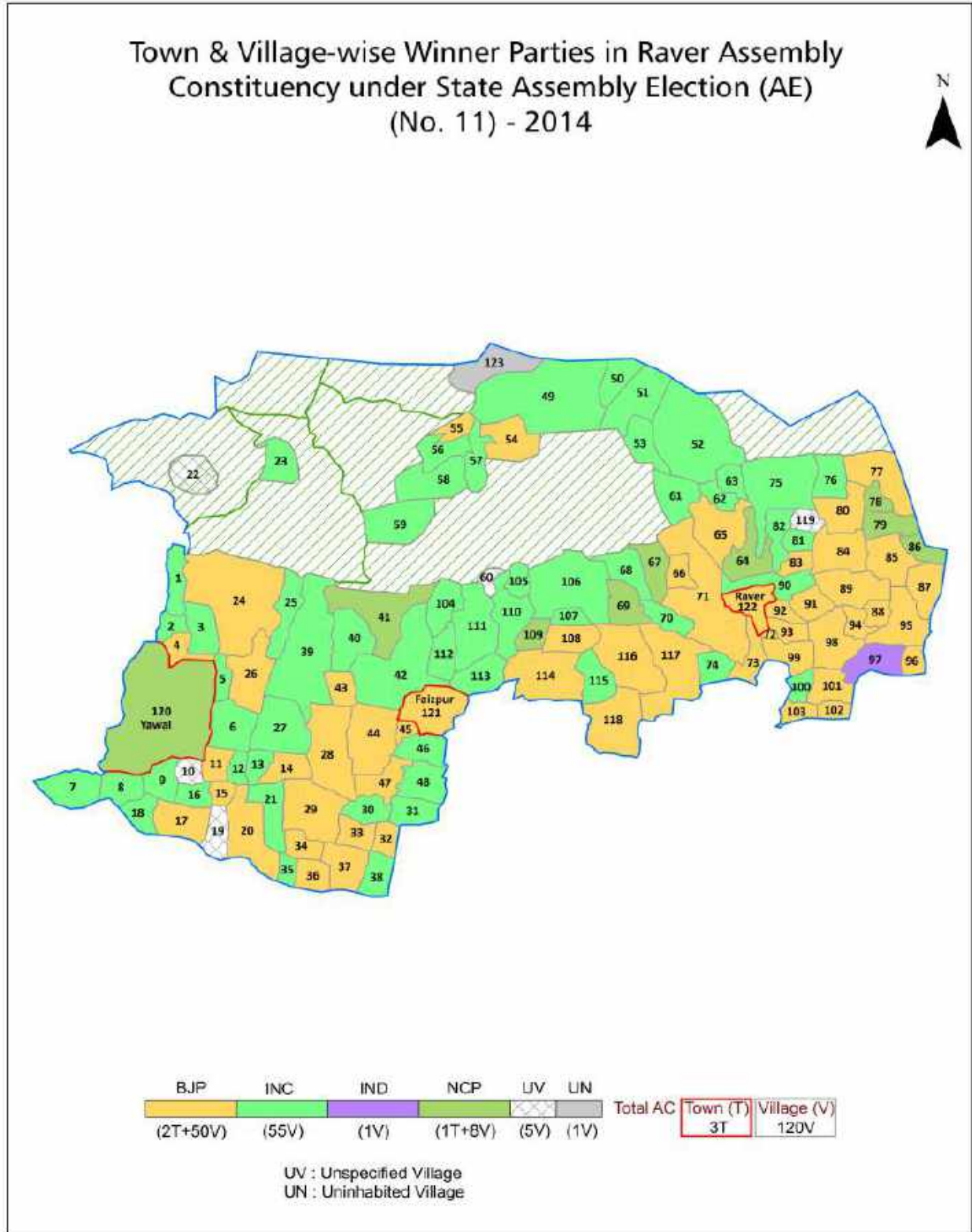
All rights reserved. No part of this book may be reproduced, stored in a retrieval system or transmitted in any form or by any means, mechanical photocopying, photographing, scanning, recording or otherwise without the prior written permission of the publisher. Please refer to Disclaimer at page no. 223 for the use of this publication.

Printed in India

Contents

No.	Particulars	Page No.
	Introduction	
1	Assembly Constituency - (Vidhan Sabha) at a Glance Features of Assembly as per Delimitation Commission of India (2008)	1-2
	Location and Political Maps	
2	Location Map Boundaries of Assembly Constituency - (Vidhan Sabha) in District Boundaries of Assembly Constituency under Parliamentary Constituency - (Lok Sabha) Town & Village-wise Winner Parties- 2024-PE, 2024-AE, 2019-PE, 2019-AE, 2014-PE, 2014-AE and 2009-PE	3-10
	Administrative Setup (2011)	
3	District Sub-district Towns Villages Inhabited Villages Uninhabited Villages Village Panchayat Intermediate Panchayat	11-18
	Demographics (2011)	
4	Population Households Rural/Urban Population Towns and Villages by Population Size Sex Ratio (Total & 0-6 Years) Religious Population Social Population Literacy Rate	19-20
	Electoral Features	
5	Important Dates of Last Elections Held Electors by Gender Service Electors Voters Voters Turnout Polling Stations & Average Number of Electors per Polling Station Electors by Age Group Present Elected Representatives	21-26
	Historical Summary Election Results	
6	Vote Share of Major Parties Winning Margin (Number & Percentage) Polarity of Parties Summary Result of Assembly Segment of Parliamentary Elections 2024, 2019, 2014, 2009, 2004 and 1999 Summary Result of Assembly Elections 2024, 2019, 2014, 2009, 2004, 1999, 1995, 1990, 1985, 1980, 1978, 1972, 1967 and 1962	27-48
	Polling Station Level Election Results	
7	Name and Number of Polling Station 2024-PE, 2024-AE, 2019-PE, 2019-AE, 2014-PE, 2014-AE and 2009-PE Polling Station-wise Electors, Voters & Voters Turnout 2024-PE, 2024-AE, 2019-PE, 2019-AE, 2014-PE, 2014-AE and 2009-PE Polling Station wise Elections Results 2024-PE, 2024-AE, 2019-PE, 2019-AE, 2014-PE, 2014-AE and 2009-PE	49-201
	Share of Assembly Constituency	
8	Share of Assembly Constituency - (Vidhan Sabha) in State, District and Parliamentary Constituency - (Lok Sabha)	202
	Socio-Economic Amenities (2011)	
9	Access to Administrative Units Agricultural, Manufacturing and Industrial Commodities Demographic Indicators Education Health & Manpower Drinking Water Supply Sanitation Entertainment and Recreations Infrastructure Power Food Allocation Distribution and Marketing of Agriculture Commodities Infrastructure Transport and Road Infrastructure Communication Banking and Financial Services Land Use Irrigation Source	204-218
10	Abbreviation & Sources	220-221
11	Disclaimer	223

Location & Political Map



Administrative Setup

List of Village Panchayat & Intermediate Panchayat (Block) Name - 2011

Village Name	Village Panchayat Name	Intermediate Panchayat Name
Ahirwadi	Ahirwadi	Raver
Ajanad	Ajanad Chokhad Group	Raver
Ajande	Ajande	Raver
Aklud	Gru Gra. P. Kaswa	Yawal
Ambhode Bk.	Ambhode Bk.	Raver
Ambhode Kh.	Ambhode Bk.	Raver
Amode	Amode	Yawal
Andharmali	Andharmali	Raver
Anjale	Anjale	Yawal
Atrawal	Atrawal	Yawal
Atwade	Atwade	Raver
Bhalod	Bhalod	Yawal
Bhalshiv	Bhalshiv	Yawal
Bhamnod	Bamnod	Yawal
Bhatkhede	Bhatkhede	Raver
Bhokari	Bhokari	Raver
Bhor	Bhor	Raver
Bhorkhede Kh	Borkheda Kh	Yawal
Bhortek	Group Gra. P. Kasawa	Yawal
Boharde	Patondi	Raver
Borawal Bk	Borwal Bu	Yawal
Borawal Kh	Borawal Kh	Yawal
Borkhede	Tamaswadi	Raver
Borkhede Bk	Borkheda Bk	Yawal
Charmali	Marul	Yawal
Chikhali Kh	Chikhali Kh	Yawal
Chikholi Bk	Chikhali Bu	Yawal
Chinawal	Chinawal	Raver
Chinchati	Lohare	Raver

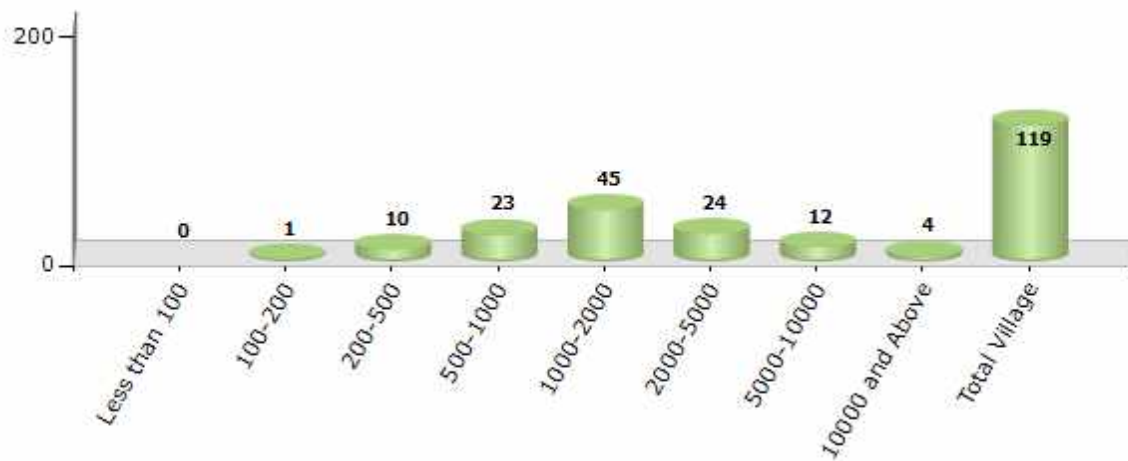
Contd....

Demographics

Number of Villages by Population Size - 2011

Less than 100	100-200	200-500	500-1000	1000-2000	2000-5000	5000-10000	10000 and Above	Total Village
0	1	10	23	45	24	12	4	119

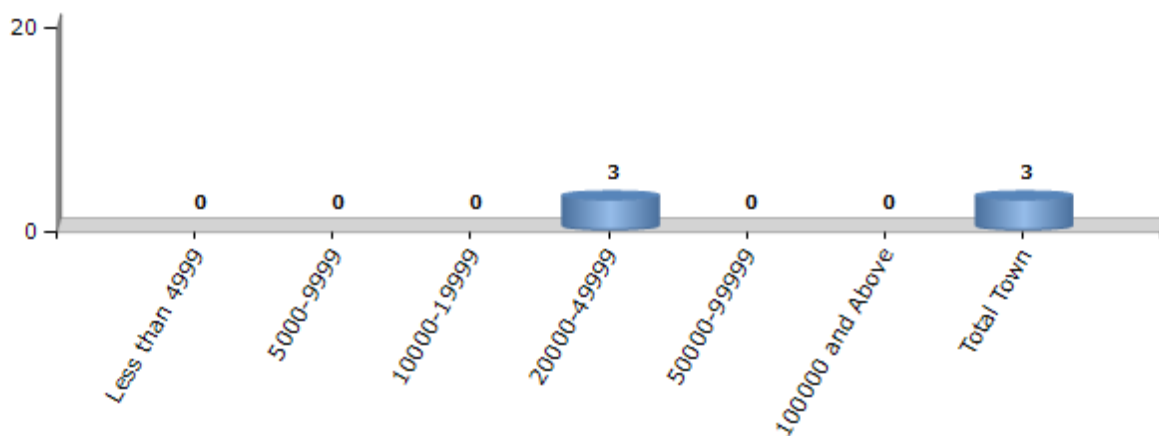
Number of Villages by Population Size - 2011



Number of Towns by Population Size - 2011

Less than 4999	5000-9999	10000-19999	20000-49999	50000-99999	100000 and Above	Total Town
0	0	0	3	0	0	3

Number of Towns by Population Size - 2011

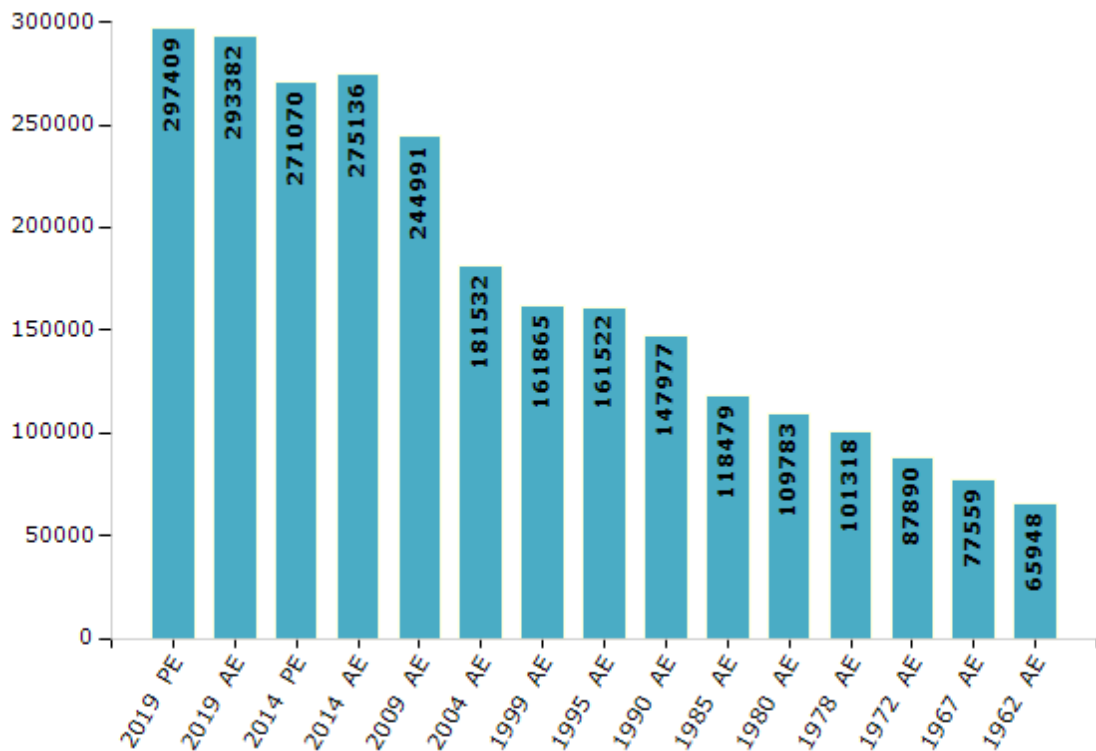


Electoral Features

Electors by Male & Female

Year	Male	Female	Others	Total	Year	Male	Female	Others	Total
2019 PE	154789	142619	1	297409	1999 AE	82688	79177	-	161865
2019 AE	152224	141158	0	293382	1995 AE	82677	78845	-	161522
2014 PE	143621	127448	1	271070	1990 AE	75955	72022	-	147977
2014 AE	145454	129682	0	275136	1985 AE	59285	59194	-	118479
2009 PE	-	-	-	-	1980 AE	54570	55213	-	109783
2009 AE	128465	116526	-	244991	1978 AE	50301	51017	-	101318
2004 PE	-	-	-	-	1972 AE	43648	44242	-	87890
2004 AE	93606	87926	-	181532	1967 AE	-	-	-	77559
1999 PE	-	-	-	-	1962 AE	-	-	-	65948

Number of Electors



Note : AE : Assembly Election, PE : Assembly Segment of Parliamentary Election

Historical Summary Election Results

Summary Result of Assembly Election - 2014

Candidate Name	Party	Votes	Votes %
Haribhau Madhav Jawale	BJP	65962	35.89
Chaudhari Shirish Madhukarrao	INC	55962	30.45
Abdul Gaffar Malik	NCP	31271	17.02
Mahajan Pralhad Ramdas	SHS	14928	8.12
Ishwar Pundlik Tayde	IND	4019	2.19
Sapkale Pradip Bhimrao	BSP	2828	1.54
Shaikh Rauf Hafij	WPOI	1970	1.07
Jugal Shrinivas Patil	MNS	1167	0.64
Wani D. D. (Photographer) Dnyaneshwar Divakar Wani	IND	1050	0.57
She. Mahemud She. Maru	MNDP	738	0.4
Ashok Ramdas Borekar	RPI	594	0.32
Tadvi Sanjay Hamid	IND	452	0.25
Mahajan Vilas Ghanshyam	IND	448	0.24
Dilip Tanbaji Kamble	IND	415	0.23
Tayade Ashok Govardhan	RVNP	239	0.13
	NOTA	1722	0.94

Polling Station Level Election Results

Number and Name of Polling Stations (PS) (2019 AE)

Number of Polling Stations	Name of Polling Stations	Number of Polling Stations	Name of Polling Stations
1	Z.P. Primary Boy-Girl School, West Side Building, Sarve Shiksha Abhiyan, South Side Room No.1, Garkheda	22	Anganwadi School Kusubba Kh Room No-3, Kusumbe Kh
2	Lilatai Namdeorao Patil Ashramshala North Side Room No. 1 (New Buliding), Pal	23	Z.P. Marathi School ,Sarva Shikha Abhiyan Hexagonal Room No.1, Chinchati
3	Lilatai Namdeorao Patil Ashramshala North Side Room No. 3 (New Buliding), Pal	24	Z.P. P. School, Vadri East-West Bldg Room No.1 From East
4	Lilatai Namdeorao Patil Ashramshala North Side Room No. 5 (New Buliding), Pal	25	Z.P. P. School, Vadri East-West Bldg Room No.2 From East
5	Lilatai Namdeorao Patil Ashramshala North Side Room No. 7 (New Buliding), Pal	26	Z.P. P. School, Parsale North Side Separate Room
6	Z.P. Marathi Boys School, Sarva Shiksha Abhiyan Room.2, Morval	27	Arts, Commerce College, New Bldg Room No.2 From North, Dongar Kathora
7	Z.P. Primary Boys School, Morval Tanda (Gulabwadi) North Side Hexagonal Room 1	28	A.D.Chaudhari Vidyalaya East-West Bldg Room No.2 From East, Dongar Kathora
8	Z.P. Primary School, Sarva Shiksha Abhiyan Room No. 1, Nimdya	29	A.D.Chaudhari Vidyalaya West Side North-South Bldg Room No.2 From South, Dongar Kathora
9	Z.P. Marathi Boys School, Sarva Shiksha Abhiyan Room No.1, Garbardi	30	Z.P. Urdu School, North-South Bldg Room No.4 From North, Marul
10	Z.P. Marathi Boys School, Sarva Shiksha Abhiyan Room., North Side Room No. 1, Mohmandli	31	Z.P. Urdu School No.1,Sarva Shiksha Abhiyan Shatkoni Room North Side Room No 2, Marul
11	Z.P. Marathi Boys School, Sarva Shiksha Abhiyan Room., East Side Room No. 1, Andharmali	32	Z.P. Urdu School No.1, North Side Old East-West Bldg Eastside Room Near Anganwadi, Marul
12	Z.P. Marathi Boys School, Sarva Shiksha Abhiyan Room., East Side Room No. 1, Tidya	33	Z.P. Urdu School No.2, North Side New East-West Bldg Room No.1 From East, Marul
13	Z.P. Primary Boys School North Side Room No.2, Sahashtraling	34	Z.P. Urdu School No.1, South Side Old East-West Main Bldg Room No.2 From East, Marul
14	Z.P. Marathi Boys School, North Side Room No.1, Jinsi	35	Z.P. P. School, Charmali
15	Z.P. Marathi Boys School, East Side Room No.2, Vishram Jinsi	36	Z.P. P. School, East-West Bldg Room No.2 From East, Borkheda Bk.
16	Z.P. Marathi Boys School, East Side, New Building, South Side Room No.1, Abhode Bk	37	Z.P. Marathi Boys School ,New Building ,East Side Room No. 1, Janori
17	Z.P. Marathi Boys School, North Side Room No.1, Abhode Kh	38	Z.P. Marathi Girls School, East Side Room No.1, Lohare
18	Z.P. Marathi Boys School, East Side Room No.1, Pimpri	39	Z.P. Marathi Girls School, East Side Room No.3, Lohare
19	Govt. Ashramshala North Side Room No. 4, Lalmati	40	Z.P. Marathi Girls School, East Side Room No.5, Lohare
20	Z.P. Primary Boys Girls School North Side Room No. 1, Kusumbe Bk	41	Z.P. Boys School West Side Building South Side Room No 1, Khirode Pra. Raver
21	Z.P. Primary Boys Girls School North Side Room No. 3, Kusumbe Bk	42	Dnyandip Anganwadi No.2 North Side Building East Side Room No 1, Khirode Pra. Raver

Contd....

Polling Station Level Election Results

Polling Station-wise Votes Secured by Overall Top Five Parties in Raver Assembly in Assembly Election (AE) under Raver Parliamentary Constituency in Maharashtra (2019)

Number of Polling Station	Winner - Chaudhari Shirish Madhukarrao (INC)	Runner-up - Haribhau Madhav Jawale (BJP)	3rd - Anil Chabildas Chawadari (IND)	4th - Haji Sayad Mushtak Sayad Kamaruddin (VBA)	5th - Vivek Devidas Thakare (Bapu Dhobi) (AIMIM)	NOTA	Other	Total Votes Secured
36	393	142	49	1	2	5	12	604
37	371	228	23	3	1	3	13	642
38	647	33	137	11	0	24	38	890
39	437	69	248	5	4	8	41	812
40	290	146	176	40	4	17	40	713
41	306	178	96	4	2	6	19	611
42	320	112	94	28	0	6	11	571
43	465	196	157	77	3	4	27	929
44	165	42	114	8	3	7	33	372
45	179	34	83	0	0	5	20	321
46	178	263	107	26	2	9	28	613
47	103	601	147	1	3	5	21	881
48	219	384	156	61	4	7	52	883
49	157	65	59	2	2	7	9	301
50	250	182	212	21	5	4	43	717
51	222	259	49	13	6	3	9	561
52	233	157	145	19	1	6	19	580
53	261	270	198	7	7	4	25	772
54	340	265	195	55	7	4	39	905
55	52	665	317	17	4	12	47	1114
56	124	215	163	80	2	7	26	617
57	181	64	147	28	2	8	17	447
58	379	528	83	1	6	6	19	1022
59	130	708	43	1	3	9	9	903
60	255	293	262	2	3	4	39	858
61	240	135	144	0	10	4	18	551
62	230	276	75	22	4	1	15	623
63	129	415	86	3	5	2	15	655
64	135	262	96	38	3	2	29	565
65	200	174	32	34	1	3	13	457
66	213	440	211	2	8	9	26	909
67	99	157	132	34	2	4	54	482
68	125	325	275	6	3	7	52	793
69	195	233	57	1	5	5	9	505
70	127	201	97	2	1	7	13	448

Contd....

Polling Station Level Election Results

Winner, Runner-up and 3rd Party Position & Winning Margin According to Polling Stations in Raver Assembly in Assembly Election (AE) under Raver Parliamentary Constituency in Maharashtra (2019)

Polling Station Number	Winner Party	Winner Votes (%)	Runner-up Party	Runner-up Votes (%)	Winning Margin Votes (%)	Third Party	Third Party Votes (%)	Other Votes (%)
71	BJP	283 (43.88)	IND (ACC)	158 (24.5)	125 (19.38)	INC	138 (21.4)	66 (10.23)
72	IND (ACC)	114 (41.3)	INC	55 (19.93)	59 (21.37)	BJP	55 (19.93)	52 (18.84)
73	INC	627 (71.33)	BJP	144 (16.38)	483 (54.95)	IND (ACC)	70 (7.96)	38 (4.32)
74	IND (ACC)	241 (35.08)	INC	225 (32.75)	16 (2.33)	BJP	129 (18.78)	92 (13.39)
75	INC	461 (74.72)	BJP	99 (16.05)	362 (58.67)	IND (ACC)	30 (4.86)	27 (4.38)
76	INC	603 (75.47)	BJP	69 (8.64)	534 (66.83)	IND (ACC)	52 (6.51)	75 (9.39)
77	INC	206 (45.27)	BJP	133 (29.23)	73 (16.04)	IND (ACC)	77 (16.92)	39 (8.57)
78	BJP	238 (42.96)	INC	169 (30.51)	69 (12.45)	IND (ACC)	125 (22.56)	22 (3.97)
79	INC	188 (42.44)	BJP	138 (31.15)	50 (11.29)	IND (ACC)	100 (22.57)	17 (3.84)
80	BJP	457 (66.91)	INC	105 (15.37)	352 (51.54)	IND (ACC)	98 (14.35)	23 (3.37)
81	BJP	418 (42.18)	INC	288 (29.06)	130 (13.12)	IND (ACC)	236 (23.81)	49 (4.94)
82	IND (ACC)	451 (40.59)	INC	332 (29.88)	119 (10.71)	BJP	234 (21.06)	94 (8.46)
83	BJP	276 (49.29)	IND (ACC)	165 (29.46)	111 (19.83)	INC	85 (15.18)	34 (6.07)
84	BJP	159 (36.38)	INC	146 (33.41)	13 (2.97)	IND (ACC)	100 (22.88)	32 (7.32)
85	INC	451 (48.81)	BJP	205 (22.19)	246 (26.62)	IND (ACC)	184 (19.91)	84 (9.09)
86	BJP	209 (35.6)	INC	178 (30.32)	31 (5.28)	IND (ACC)	140 (23.85)	60 (10.22)
87	INC	182 (36.99)	BJP	181 (36.79)	1 (0.2)	IND (ACC)	98 (19.92)	31 (6.3)
88	INC	208 (35.92)	IND (ACC)	166 (28.67)	42 (7.25)	BJP	108 (18.65)	97 (16.75)
89	INC	184 (44.12)	IND (ACC)	125 (29.98)	59 (14.14)	BJP	70 (16.79)	38 (9.11)
90	INC	201 (41.36)	BJP	181 (37.24)	20 (4.12)	IND (ACC)	88 (18.11)	16 (3.29)
91	INC	285 (55.45)	BJP	108 (21.01)	177 (34.44)	IND (ACC)	75 (14.59)	46 (8.95)
92	INC	361 (63.67)	IND (ACC)	105 (18.52)	256 (45.15)	VBA	38 (6.7)	63 (11.11)
93	INC	168 (40.48)	BJP	135 (32.53)	33 (7.95)	IND (ACC)	55 (13.25)	57 (13.73)
94	BJP	136 (38.97)	INC	134 (38.4)	2 (0.57)	IND (ACC)	52 (14.9)	27 (7.74)
95	BJP	202 (46.76)	INC	150 (34.72)	52 (12.04)	IND (ACC)	46 (10.65)	34 (7.87)
96	INC	374 (56.58)	BJP	152 (23)	222 (33.58)	IND (ACC)	97 (14.67)	38 (5.75)
97	INC	374 (77.43)	IND (ACC)	50 (10.35)	324 (67.08)	BJP	18 (3.73)	41 (8.49)
98	INC	301 (70.66)	IND (ACC)	69 (16.2)	232 (54.46)	BJP	21 (4.93)	35 (8.22)
99	INC	165 (45.96)	BJP	97 (27.02)	68 (18.94)	IND (ACC)	62 (17.27)	35 (9.75)
100	INC	201 (39.26)	BJP	162 (31.64)	39 (7.62)	IND (ACC)	117 (22.85)	32 (6.25)
101	INC	334 (54.05)	BJP	131 (21.2)	203 (32.85)	IND (ACC)	92 (14.89)	61 (9.87)
102	BJP	151 (42.9)	INC	107 (30.4)	44 (12.5)	IND (ACC)	62 (17.61)	32 (9.09)
103	INC	438 (65.08)	IND (ACC)	128 (19.02)	310 (46.06)	BJP	60 (8.92)	47 (6.98)
104	INC	199 (56.53)	BJP	58 (16.48)	141 (40.05)	IND (ACC)	58 (16.48)	37 (10.51)
105	INC	346 (49.01)	IND (ACC)	157 (22.24)	189 (26.77)	BJP	151 (21.39)	52 (7.37)

Contd....

Socio-Economic Amenities - Rural

Access to Education Facilities

Particulars	Number of Villages (% of Population)				
	Available	Not Available	If Not Available (Distance of Nearest Facility)		
			A	B	C
Govt. Primary School	119 (100)	0 (0)	0 (0)	0 (0)	0 (0)
Private Primary School	6 (16)	113 (84)	0 (0)	0 (0)	0 (0)
Govt. Middle School	77 (89)	42 (11)	30 (8)	9 (2)	0 (0)
Private Middle School	15 (23)	104 (77)	2 (0)	1 (0)	0 (0)
Govt. Secondary School	44 (69)	75 (31)	33 (14)	19 (7)	8 (3)
Private Secondary School	5 (8)	114 (92)	11 (5)	3 (1)	0 (0)
Govt. Senior Secondary School	23 (53)	96 (47)	22 (12)	37 (17)	20 (8)
Private Senior Secondary School	1 (2)	118 (98)	5 (2)	11 (7)	1 (0)
Govt. Arts and Science Degree College	2 (10)	117 (90)	11 (6)	44 (36)	32 (26)
Private Arts and Science Degree College	0 (0)	119 (100)	3 (3)	18 (16)	9 (3)
Govt. Engineering College	1 (4)	118 (96)	8 (5)	22 (16)	43 (39)
Private Engineering College	0 (0)	119 (100)	2 (2)	8 (10)	35 (22)
Govt. Medicine College	0 (0)	119 (100)	5 (3)	5 (2)	51 (52)
Private Medicine College	0 (0)	119 (100)	0 (0)	6 (6)	52 (37)
Govt. Management Institute	0 (0)	119 (100)	0 (0)	1 (1)	87 (74)
Private Management Institute	0 (0)	119 (100)	0 (0)	0 (0)	31 (25)
Govt. Polytechnic	0 (0)	119 (100)	2 (6)	12 (10)	64 (51)
Private Polytechnic	0 (0)	119 (100)	5 (4)	8 (9)	28 (19)
Govt. Vocational Training School/ITI	0 (0)	119 (100)	2 (6)	12 (10)	64 (51)
Private Vocational Training School/ITI	1 (1)	118 (99)	5 (4)	8 (9)	27 (18)
Govt. Non Formal Training Centre	0 (0)	119 (100)	0 (0)	1 (1)	87 (74)
Private Non Formal Training Centre	0 (0)	119 (100)	0 (0)	0 (0)	31 (25)
Govt. School For Disabled	0 (0)	119 (100)	0 (0)	1 (1)	87 (74)
Private School For Disabled	0 (0)	119 (100)	0 (0)	0 (0)	31 (25)
Government Others	0 (0)	119 (100)	0 (0)	0 (0)	0 (0)
Private Others	4 (17)	115 (83)	0 (0)	0 (0)	0 (0)

Note : Distance A : Less than 5 km; B : Between 5-10 km; C : 10+ km.; Source : Data Analysis is based on 2011 Census.

DISCLAIMER

The Terms of Use and Disclaimer of Datanet India Private Limited (hereinafter referred to as "Datanet") for use of this analysis report of **Raver Assembly Constituency (Raver Vidhan Sabha)** :-

1. **Assembly Factbook™** is a Registered Trade Mark owned by Datanet.
2. All the maps are sketched and graphical representation only and have not been drawn to the scale and also not to represent the actual geographical area or boundary of the unit.
3. The data for the aforesaid analysis is based on authentic sources and has been culled from the various publications of Census, CSO and NSSO for district and block level data, various central and state government departments, Central & State Elections Commissions and the concerned Returning Officers' releases, Electoral Rolls, Election results and allied publications, internal assessment, surveys, estimates and analysis. Therefore, certain adjustment of data at micro level may have been done to arrive closer to the macro data.
4. Data have been provided on an "As Is" and "As AVAILABLE" basis
5. The colours shown in the maps or diagram and charts of a particular party, alliance or AC are indicative and do not represent them.
6. This publication which includes maps, sheets, graphs and data would be the property under copyright of Datanet only. The user may use these for its internal study, analysis and research purposes. It's public display, re-selling or any commercial uses by the user are not allowed.
7. Datanet has taken due care and caution in compilation and processing of data and allied information, but does not guarantee the accuracy, adequacy or completeness of any information/analysis and will be not responsible for any errors or omissions or for the results obtained from the use of such information/analysis.
8. All the contents for the publication have been culled from various authentic sources and Datanet reasonably believes such sources to be reliable, but does not make any representations, express or implied as to the accuracy or fitness of use of such information. The information or contents of the information/analysis do not constitute advice and should not be relied upon in making (or refraining from making) any decision. Any reliance placed upon the information provided by Datanet is the sole responsibility and strictly at the user's risk.
9. In no event will Datanet be liable for any damages (including, without limitation, damages for loss of business projects, or loss of profits) arising in contract, tort or otherwise from the use of or inability to use any of its contents, or from any action taken (or refrained from being taken) as a result of using the analysis or any of its contents. Datanet its directors, owners, editors, officials, employees, distributor and agents or any associate will not be liable for any errors in the information contained or any consequences arising from the use of the contents of the provided information/analysis.
10. If any provision of these terms and conditions is held invalid or illegal or unenforceable for any reason by any court of competent jurisdiction, such provision shall be severed and the remainder of provisions of the terms and conditions shall continue in full force and effect as if the Term of Use had been executed with the invalid, illegal or unenforceable provision eliminated.
11. If there are any discrepancies in the information provided, please bring it to attention of Datanet for suitable rectification measures.

**Buy Online This Complete Book At
Datanet India eBooks Store**

www.indiastatpublications.com

or go directly at

[http://www.indiastatpublications.com/
Assembly_factbook/Maharashtra/Raver/ Raver](http://www.indiastatpublications.com/Assembly_factbook/Maharashtra/Raver/Raver)

 **indiastat**elections

ISBN : 978-93-5293-333-4



9 789352 933334