



Maharashtra

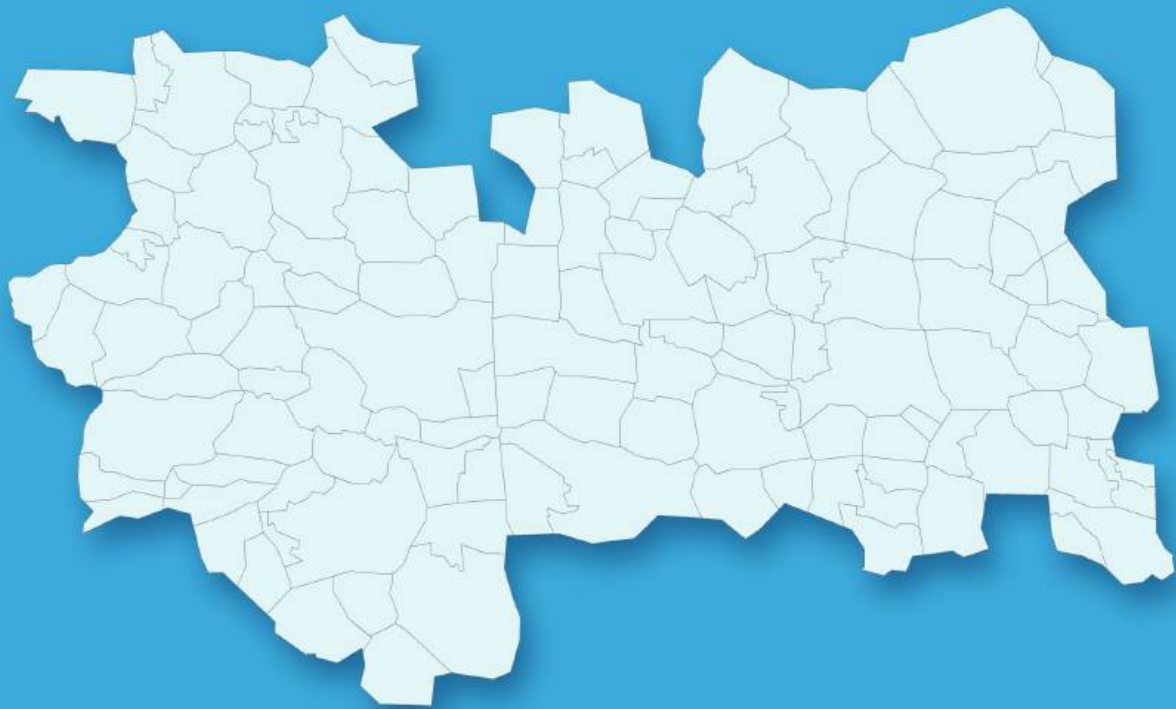
Assembly Factbook™

Jat Assembly Constituency



Key Electoral Data of Jat
Assembly Constituency (Vidhan Sabha)

Maharashtra
Assembly FactbookTM
Jat Assembly Constituency



Jat Vidhan Sabha

Editor & Director

Dr. R.K. Thukral

Research Editor

Dr. Shafeeq Rahman

Compiled, Researched and Published by Datanet India Pvt. Ltd.

D-100, 1st Floor,

Okhla Industrial Area, Phase-I,
New Delhi- 110020.

Ph.: 91-11- 43580781-84

Email : support@indiastatpublications.com

Website : www.indiastatelections.com

Online Book Store :

www.indiastatpublications.com

Report No. : AFB/MH-288-0123

ISBN : 978-93-5293-235-1

First Edition : January, 2018

Sixth Updated Edition : January, 2023

Price : Rs.11500/-

US\$ 310

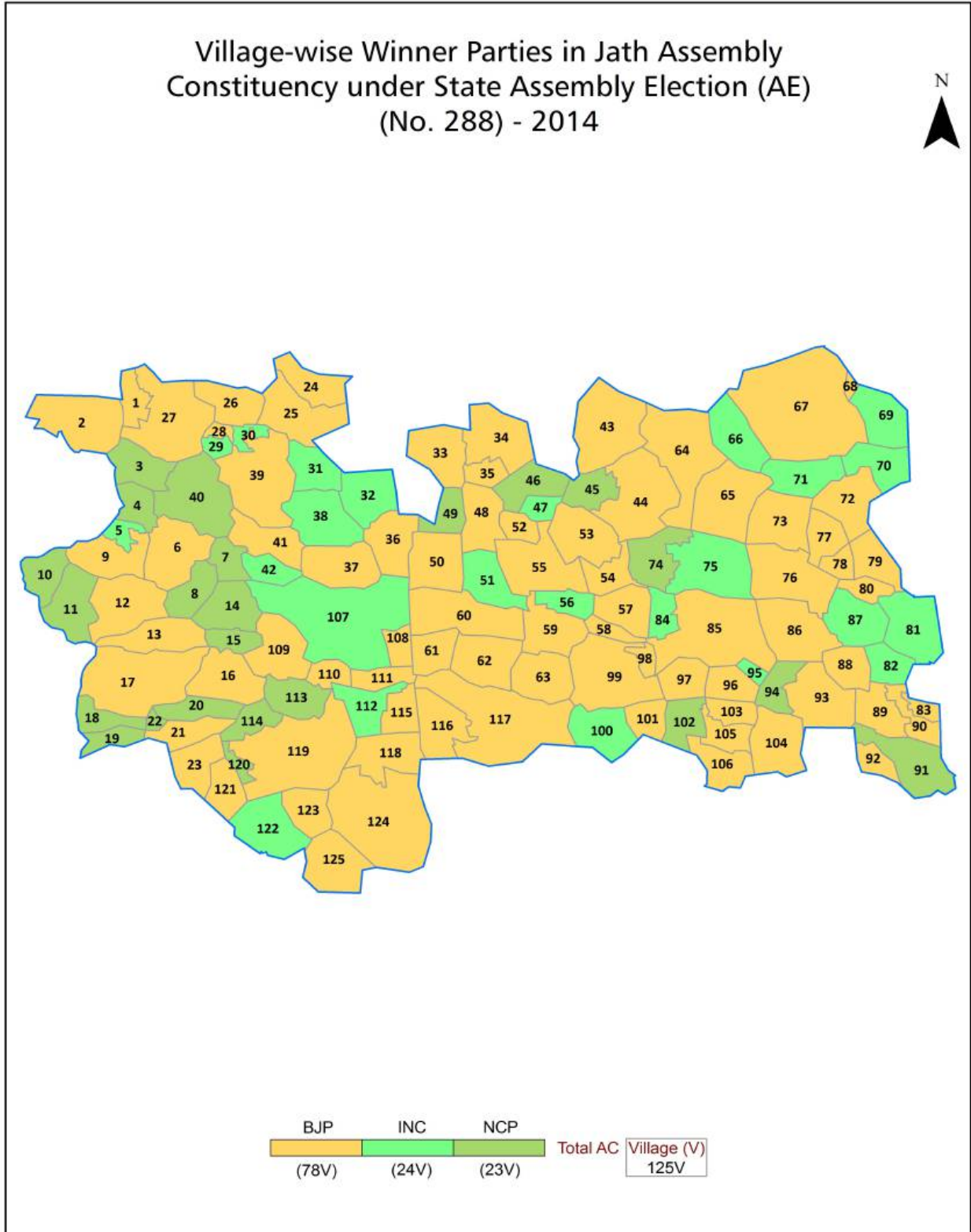
© Datanet India Pvt. Ltd.

All rights reserved. No part of this book may be reproduced, stored in a retrieval system or transmitted in any form or by any means, mechanical photocopying, photographing, scanning, recording or otherwise without the prior written permission of the publisher. Please refer to Disclaimer at page no. 225 for the use of this publication.

Printed in India

No.	Particulars	Page No.
	Introduction	
1	Assembly Constituency - (Vidhan Sabha) at a Glance Features of Assembly as per Delimitation Commission of India (2008)	1-2
	Location and Political Maps	
2	Location Map Boundaries of Assembly Constituency - (Vidhan Sabha) in District Boundaries of Assembly Constituency under Parliamentary Constituency - (Lok Sabha) Village-wise Winner Parties- 2019-PE, 2019-AE, 2014-PE, 2014-AE, 2009-PE and 2009-AE	3-10
	Administrative Setup (2011)	
3	District Sub-district Towns Villages Inhabited Villages Uninhabited Villages Village Panchayat Intermediate Panchayat	11-17
	Demographics (2011)	
4	Population Households Rural/Urban Population Villages by Population Size Sex Ratio (Total & 0-6 Years) Religious Population Social Population Literacy Rate	18-19
	Electoral Features	
5	Important Dates of Last Elections Held Electors by Gender Service Electors Voters Voters Turnout Polling Stations & Average Number of Electors per Polling Station Electors by Age Group Present Elected Representatives	20-25
	Historical Summary Election Results	
6	Vote Share of Major Parties Winning Margin (Number & Percentage) Polarity of Parties Summary Result of Assembly Segment of Parliamentary Elections 2019, 2014, 2009, 2004 and 1999 Summary Result of Assembly Elections 2019, 2014, 2009, 2004, 1999, 1995, 1990, 1985, 1980, 1978, 1972, 1967 and 1962	26-47
	Polling Station Level Election Results	
7	Name and Number of Polling Station 2019-PE, 2019-AE, 2014-PE, 2014-AE, 2009-PE and 2009-AE Polling Station-wise Electors, Voters & Voters Turnout 2019-PE, 2019-AE, 2014-PE, 2014-AE, 2009-PE and 2009-AE Polling Station wise Elections Results 2019-PE, 2019-AE, 2014-PE, 2014-AE, 2009-PE and 2009-AE	48-203
	Share of Assembly Constituency	
8	Share of Assembly Constituency - (Vidhan Sabha) in State, District and Parliamentary Constituency - (Lok Sabha)	204
	Socio-Economic Amenities (2011)	
9	Access to Administrative Units Agricultural, Manufacturing and Industrial Commodities Demographic Indicators Education Health & Manpower Drinking Water Supply Sanitation Entertainment and Recreations Infrastructure Power Food Allocation Distribution and Marketing of Agriculture Commodities Infrastructure Transport and Road Infrastructure Communication Banking and Financial Services Land Use Irrigation Source	206-220
10	Abbreviation & Sources	222-223
11	Disclaimer	225

Location & Political Map



Administrative Setup

List of Village Panchayat & Intermediate Panchayat (Block) Name - 2011

Village Name	Village Panchayat Name	Intermediate Panchayat Name
Achkanhalli	-	Jat
Akkalawadi	Akkalwadi	Jat
Ambyachiwadi	Kuniknur	Jat
Amrutwadi	Amrutwadi	Jat
Ankalagi	Ankalagi	Jat
Ankale	-	Jat
Antral	-	Jat
Asangi Jat	Asangi Jat	Jat
Asangi Turk	-	Jat
Avandhi	-	Jat
Bagalwadi	-	Jat
Bagewadi	Bagewadi	Jat
Baj	-	Jat
Balgaon	Balgaon	Jat
Banali	-	Jat
Basargi	-	Jat
Belondgi	Belondgi	Jat
Belunki	-	Jat
Bevanur	Bewanur	Jat
Bhivargi	Bhivargi	Jat
Bilur	Bilur	Jat
Birnal	Birnal	Jat
Borgi Bk	Borgi	Jat
Borgi Kh	Borgi Kh	Jat
Dafalapur	-	Jat
Daribadachi	-	Jat
Darikonur	Darikonur	Jat
Devnal	Devnal	Jat
Dhavadvadi	Dhavadvadi	Jat

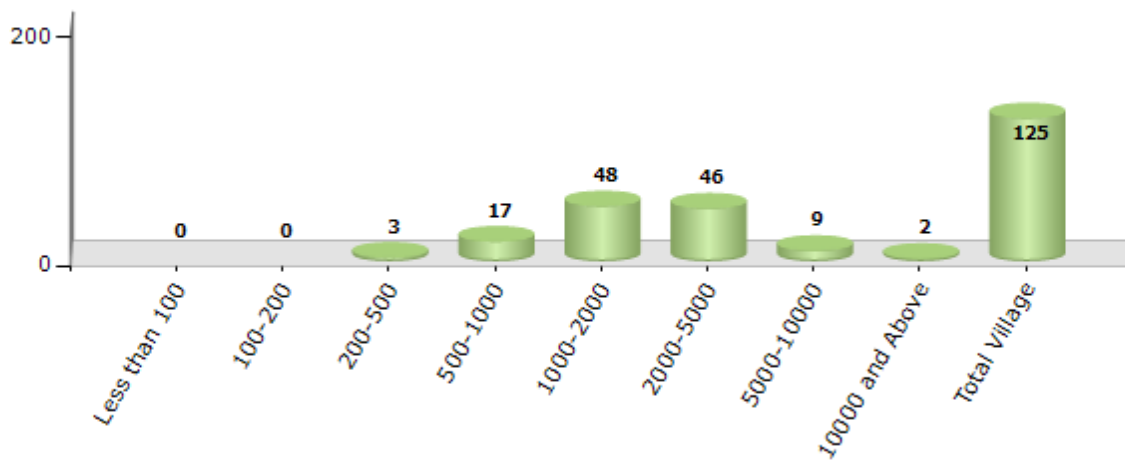
Contd....

Demographics

Number of Villages by Population Size - 2011

Less than 100	100-200	200-500	500-1000	1000-2000	2000-5000	5000-10000	10000 and Above	Total Village
0	0	3	17	48	46	9	2	125

Number of Villages by Population Size - 2011

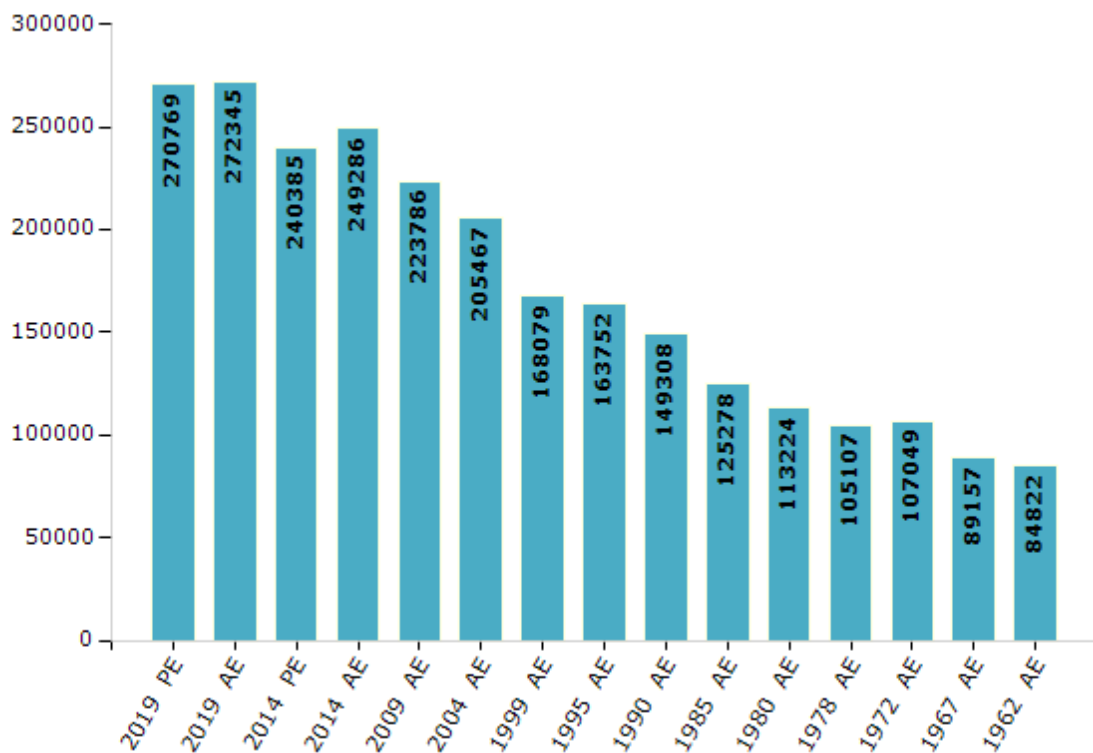


Electoral Features

Electors by Male & Female

Year	Male	Female	Others	Total	Year	Male	Female	Others	Total
2019 PE	145050	125713	6	270769	1999 AE	85808	82271	-	168079
2019 AE	145816	126523	6	272345	1995 AE	83242	80510	-	163752
2014 PE	128937	111444	4	240385	1990 AE	75955	73353	-	149308
2014 AE	133537	115745	4	249286	1985 AE	62670	62608	-	125278
2009 PE	-	-	-	-	1980 AE	56792	56432	-	113224
2009 AE	116978	106808	-	223786	1978 AE	53404	51703	-	105107
2004 PE	-	-	-	-	1972 AE	54775	52274	-	107049
2004 AE	105734	99733	-	205467	1967 AE	-	-	-	89157
1999 PE	-	-	-	-	1962 AE	-	-	-	84822

Number of Electors



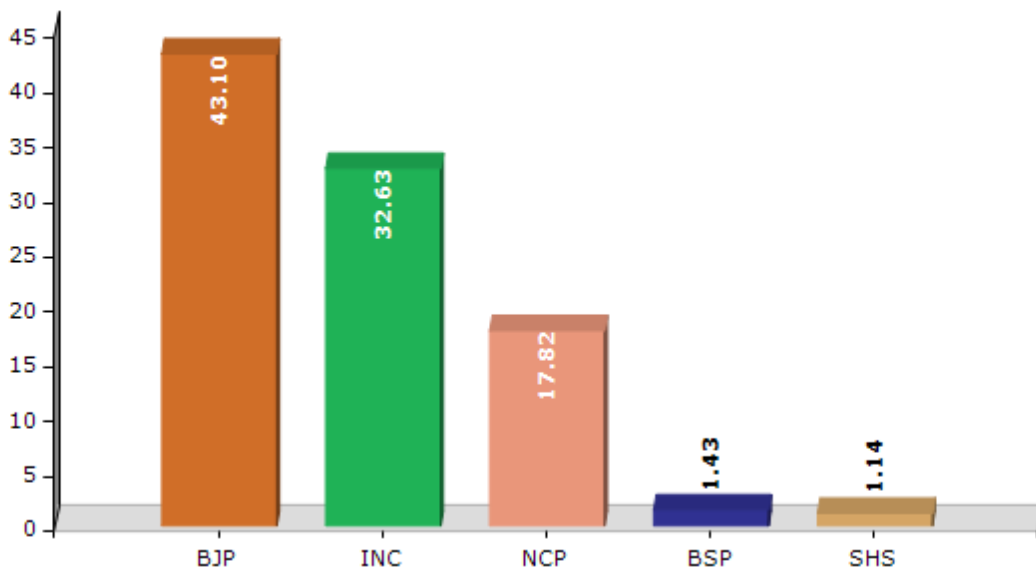
Note : AE : Assembly Election, PE : Assembly Segment of Parliamentary Election

Historical Summary Election Results

Summary Result of Assembly Election - 2014

Candidate Name	Party	Votes	Votes %
Jagtap Vilasrav Narayan	BJP	72885	43.1
Vikramshinh Sawant	INC	55187	32.63
Prakash (Aanna) Shivajirao Shendage	NCP	30130	17.82
Jakapa Daryappa Saraje	BSP	2414	1.43
Sangamesh Mallappa Teli	SHS	1928	1.14
Bhausahab Pandurang Kolekar	MNS	1839	1.09
Sunil Sidu Dalawai	IND	1399	0.83
Baban Nana Shingade	PWPI	690	0.41
Ravindra Irappa Sonar	IND	648	0.38
Dinkar Shridhar Patage	IND	505	0.3
Sakhubai Namdev Khandekar	IND	495	0.29
	NOTA	998	0.59

Votes Percentage of Top Parties - 2014



Polling Station Level Election Results

Number and Name of Polling Stations (PS) (2019 AE)

Number of Polling Stations	Name of Polling Stations	Number of Polling Stations	Name of Polling Stations
1	Z.P Primary School From West Side Northfacing Room No. 1	22	Z.P Primary Marathi School Jadar Boblad Hexagonal Slab Building South Facing Room No 1 From East
2	Zilla Parishad.Primary School.Middle Southern R.C.C.Room Facing East.	23	Z.P.Primary Kannada Boys School (Kendra Shala). R.C.C. Building, Western Side Nourth Room Facing East
3	Zilla Parishad.Marathi School. Southern R.C.C.Room Facing East.	24	Z.P Primary Kannada School Jadar Boblad Facing North Independent Slab Building
4	Zila Parishad Primary Marathi School Hexagonal Building.	25	Zilla Parishad.Primary Marathi Chambharwadi School Room No.1 From West, South Facing .Vitthalwadi
5	Zilla Parishad Primary Kendra School Eastern Hexagonal Building,Facing West	26	Zilla Parishad.Primary Kannada School Room No.1 From West, Facing North.Near Halli Road
6	Zila Parishad Primary Kendra School Eastern Facing North Room No.1 Slab Building	27	Zilla Parishad Primary Marathi School No.1 Facing East, South Side Room No.2
7	Zila Parishad Primary Kendra School Eastern Facing North Room No.3 Slab Building	28	Zila Parishad Primary Kannad School No4 Halli Road North Facing Eastern Room No 2
8	Zilla Parishad.Primary Kendra School West Side New North Facing Building R C C Bulding Independent Room	29	Zila Parishad Primary Kannad School No 5 Facing South, East Side Room No.2 Sonlaji Road
9	Zilla Parishad Primary School Singanhalli, Near Chavadi, Facing West Side, Slab Room	30	Zila Parishad Parimary Marathi School Western Facing ,Two Door New Slab Building
10	Zila Parishad Parimary Marathi Boys School In Front Of Hanuman Mandir Facing North Tile Roof Building	31	Zilla Parishad.Primary Kannad School Northern, Facing Western Side Room No 3 Halli Raod
11	Zilla Parishad.Primary Marathi School Lohagaon Room No 1 From East Facing North.	32	Zila Parishad Primary Marathi Kendra School No.2 New Slab East Side Facing Norther Four Door Room
12	Zilla Parishad.Primary Marathi School Lohagaon (Chavanwadi) East Facing New Room	33	Zila Parishad Marathi School Slam Area Hexagonal School Norther Facing Room
13	Z.P.Primary Marathi Boys School.. Awandhi New R.C.C. Room No 1 Facing North.	34	Zilla Parishad Marathi School Slab Building,Facing South,Fromeast Room No 1
14	Zilha Parishad Primary School Avandhi. New Slab Building,From Western Side,Facing North Room No.1	35	Zila Parishad Marathi School East Side ,West Facing South Side No.1 Room
15	Z.P.Primary Marathi Boys School Awandhi Room No 1 From South Facing East.	36	Zila Parishad Primary Boys School North Side, West Side Facing Hexagonal Building No.2
16	Z.P. Marathi Medium School Towards Northside South Facing Room	37	Zila Parishad Primary Kannad School Facing West ,East Side Hexagonal Room
17	Zilla Parishad. Boys School. Yelavi South Side Room North Facing	38	Zilla Parishad.Primary Marathi School Room No. 2 North Facing East.
18	Zila Parishad Primary Marathi Boys And Girls School North Side Facing East Room No. 1 Slab Building	39	Zilla Parishad.Primary Marathi School New R C C Building Karande Wadi
19	Zila Parishad Primary Marathi Boys And Girls School South Side ,Facing East Room No. 1 Slab Building	40	Zilla Parishad.Primary Marathi School. Northward ,East Facing Room No 3
20	Z.P Primary Marathi School Jadar Boblad Hexagonal Slab Building North Facing Room No 4 From East	41	Zilla Parishad.Primary Marathi School New Building Northward ,East Facing Room No 1
21	Z.P Primary Marathi School Jadar Boblad Hexagonal Slab Building North Facing Room No 1 From East	42	Zilha Parishad Primary Marathi Hexagonal School Utagi,Facing West Room

Contd....

Polling Station Level Election Results

Polling Station-wise Votes Secured by Overall Top Five Parties in Jat Assembly in Assembly Election (AE) under Sangli Parliamentary Constituency in Maharashtra (2019)

Number of Polling Station	Winner - Vikramsinh Balasaheb Sawant (INC)	Runner-up - Jagtap Vilasrao Narayan (BJP)	3rd - Dr. Ravindra Shivshankar Arali (IND)	4th - Vikram Dadaso Dhone (IND)	5th - Anand Shankar Nalage - Patil (BALP)	NOTA	Other	Total Votes Secured
36	473	173	58	0	7	2	7	720
37	604	47	92	1	10	4	4	762
38	345	171	269	64	9	4	16	878
39	196	27	72	4	6	0	1	306
40	271	254	212	1	5	6	8	757
41	247	200	81	0	2	1	0	531
42	195	127	54	1	2	0	1	380
43	388	215	101	2	5	3	5	719
44	410	275	105	2	4	4	10	810
45	439	112	163	11	11	6	9	751
46	215	192	106	1	5	3	6	528
47	208	98	9	0	6	0	1	322
48	233	169	74	1	3	2	3	485
49	355	165	21	0	5	1	6	553
50	154	124	161	7	5	2	6	459
51	193	165	45	1	2	2	1	409
52	385	196	41	14	6	2	5	649
53	559	201	25	5	8	5	4	807
54	372	146	36	28	5	3	9	599
55	393	90	63	47	9	3	4	609
56	348	183	107	52	5	2	14	711
57	409	317	81	3	6	7	5	828
58	341	243	32	7	8	3	14	648
59	328	350	68	5	8	6	5	770
60	313	265	100	4	5	9	2	698
61	406	236	17	1	8	2	9	679
62	250	153	18	3	8	4	7	443
63	460	250	41	1	1	3	8	764
64	439	239	31	2	14	4	10	739
65	381	210	32	2	8	3	5	641
66	309	181	57	2	6	4	8	567
67	282	136	88	25	5	5	14	555
68	311	264	66	9	2	5	3	660
69	291	299	24	5	2	3	12	636
70	105	128	39	2	4	1	5	284

Contd....

Polling Station Level Election Results

Winner, Runner-up and 3rd Party Position & Winning Margin According to Polling Stations in Jat Assembly in Assembly Election (AE) under Sangli Parliamentary Constituency in Maharashtra (2019)

Polling Station Number	Winner Party	Winner Votes (%)	Runner-up Party	Runner-up Votes (%)	Winning Margin Votes (%)	Third Party	Third Party Votes (%)	Other Votes (%)
71	BJP	290 (43.15)	INC	287 (42.71)	3 (0.44)	IND (DRSA)	60 (8.93)	35 (5.21)
72	INC	125 (37.76)	BJP	108 (32.63)	17 (5.13)	IND (DRSA)	87 (26.28)	11 (3.32)
73	INC	354 (54.29)	BJP	161 (24.69)	193 (29.6)	IND (DRSA)	130 (19.94)	7 (1.07)
74	INC	401 (61.98)	BJP	174 (26.89)	227 (35.09)	IND (DRSA)	64 (9.89)	8 (1.24)
75	INC	485 (65.1)	BJP	135 (18.12)	350 (46.98)	IND (DRSA)	113 (15.17)	12 (1.61)
76	INC	528 (63.85)	BJP	170 (20.56)	358 (43.29)	IND (DRSA)	114 (13.78)	15 (1.81)
77	INC	169 (53.65)	BJP	80 (25.4)	89 (28.25)	IND (DRSA)	58 (18.41)	8 (2.54)
78	INC	352 (48.48)	IND (DRSA)	242 (33.33)	110 (15.15)	BJP	110 (15.15)	22 (3.03)
79	IND (DRSA)	249 (33.88)	BJP	242 (32.93)	7 (0.95)	INC	232 (31.56)	12 (1.63)
80	INC	236 (44.78)	IND (DRSA)	174 (33.02)	62 (11.76)	BJP	80 (15.18)	37 (7.02)
81	INC	267 (45.1)	IND (DRSA)	203 (34.29)	64 (10.81)	BJP	101 (17.06)	21 (3.55)
82	INC	248 (49.4)	BJP	123 (24.5)	125 (24.9)	IND (DRSA)	95 (18.92)	36 (7.17)
83	INC	282 (35.65)	IND (DRSA)	246 (31.1)	36 (4.55)	BJP	245 (30.97)	18 (2.28)
84	INC	342 (49.49)	IND (DRSA)	165 (23.88)	177 (25.61)	BJP	148 (21.42)	36 (5.21)
85	INC	322 (40.3)	IND (DRSA)	202 (25.28)	120 (15.02)	BJP	195 (24.41)	80 (10.01)
86	INC	379 (51.63)	IND (DRSA)	132 (17.98)	247 (33.65)	BJP	115 (15.67)	108 (14.71)
87	INC	386 (59.29)	BJP	111 (17.05)	275 (42.24)	IND (DRSA)	81 (12.44)	73 (11.21)
88	INC	406 (58.59)	BJP	150 (21.65)	256 (36.94)	IND (DRSA)	97 (14)	40 (5.77)
89	INC	407 (53.06)	BJP	133 (17.34)	274 (35.72)	IND (DRSA)	115 (14.99)	112 (14.6)
90	INC	269 (43.04)	IND (DRSA)	187 (29.92)	82 (13.12)	BJP	129 (20.64)	40 (6.4)
91	INC	125 (43.71)	BJP	94 (32.87)	31 (10.84)	IND (DRSA)	52 (18.18)	15 (5.24)
92	INC	377 (54.48)	BJP	201 (29.05)	176 (25.43)	IND (DRSA)	103 (14.88)	11 (1.59)
93	BJP	235 (39.5)	INC	232 (38.99)	3 (0.51)	IND (DRSA)	102 (17.14)	26 (4.37)
94	INC	345 (54.5)	BJP	246 (38.86)	99 (15.64)	IND (DRSA)	32 (5.06)	10 (1.58)
95	BJP	343 (53.18)	INC	264 (40.93)	79 (12.25)	IND (DRSA)	27 (4.19)	11 (1.71)
96	BJP	241 (37.36)	INC	186 (28.84)	55 (8.52)	IND (DRSA)	166 (25.74)	52 (8.06)
97	BJP	208 (33.93)	IND (DRSA)	203 (33.12)	5 (0.81)	INC	161 (26.26)	41 (6.69)
98	INC	385 (57.04)	BJP	201 (29.78)	184 (27.26)	IND (DRSA)	58 (8.59)	31 (4.59)
99	INC	243 (54.98)	BJP	135 (30.54)	108 (24.44)	IND (DRSA)	40 (9.05)	24 (5.43)
100	INC	255 (52.36)	BJP	178 (36.55)	77 (15.81)	IND (DRSA)	26 (5.34)	28 (5.75)
101	INC	364 (43.7)	BJP	359 (43.1)	5 (0.6)	IND (DRSA)	93 (11.16)	17 (2.04)
102	INC	369 (60)	BJP	117 (19.02)	252 (40.98)	IND (DRSA)	111 (18.05)	18 (2.93)
103	INC	534 (63.27)	BJP	210 (24.88)	324 (38.39)	IND (DRSA)	84 (9.95)	16 (1.9)
104	INC	249 (48.73)	BJP	216 (42.27)	33 (6.46)	IND (DRSA)	30 (5.87)	16 (3.13)
105	INC	267 (53.83)	BJP	193 (38.91)	74 (14.92)	IND (DRSA)	26 (5.24)	10 (2.02)

Contd....

Socio-Economic Amenities - Rural

Access to Education Facilities

Particulars	Number of Villages (% of Population)				
	Available	Not Available	If Not Available (Distance of Nearest Facility)		
			A	B	C
Govt. Primary School	125 (100)	0 (0)	0 (0)	0 (0)	0 (0)
Private Primary School	7 (23)	118 (77)	0 (0)	0 (0)	0 (0)
Govt. Middle School	113 (97)	12 (3)	3 (1)	2 (0)	5 (1)
Private Middle School	4 (16)	121 (84)	1 (0)	0 (0)	0 (0)
Govt. Secondary School	61 (73)	64 (27)	10 (3)	8 (3)	17 (7)
Private Secondary School	20 (27)	105 (73)	5 (1)	6 (2)	3 (1)
Govt. Senior Secondary School	18 (40)	107 (60)	6 (3)	40 (25)	41 (22)
Private Senior Secondary School	0 (0)	125 (100)	2 (1)	5 (2)	13 (6)
Govt. Arts and Science Degree College	2 (14)	123 (86)	5 (3)	7 (4)	89 (65)
Private Arts and Science Degree College	1 (11)	124 (89)	2 (1)	3 (2)	17 (10)
Govt. Engineering College	0 (0)	125 (100)	2 (1)	4 (2)	40 (36)
Private Engineering College	0 (0)	125 (100)	2 (1)	2 (1)	75 (60)
Govt. Medicine College	0 (0)	125 (100)	1 (1)	1 (0)	106 (88)
Private Medicine College	0 (0)	125 (100)	2 (1)	2 (1)	13 (9)
Govt. Management Institute	0 (0)	125 (100)	1 (1)	1 (0)	106 (88)
Private Management Institute	0 (0)	125 (100)	2 (1)	2 (1)	13 (9)
Govt. Polytechnic	0 (0)	125 (100)	1 (1)	1 (0)	87 (77)
Private Polytechnic	0 (0)	125 (100)	2 (1)	4 (2)	30 (20)
Govt. Vocational Training School/ITI	1 (11)	124 (89)	3 (2)	5 (2)	101 (75)
Private Vocational Training School/ITI	0 (0)	125 (100)	1 (1)	2 (1)	12 (9)
Govt. Non Formal Training Centre	0 (0)	125 (100)	3 (2)	4 (2)	108 (91)
Private Non Formal Training Centre	0 (0)	125 (100)	0 (0)	0 (0)	10 (6)
Govt. School For Disabled	1 (11)	124 (89)	4 (3)	4 (2)	100 (76)
Private School For Disabled	0 (0)	125 (100)	1 (1)	5 (2)	10 (6)
Government Others	0 (0)	125 (100)	0 (0)	0 (0)	0 (0)
Private Others	14 (8)	111 (92)	0 (0)	0 (0)	0 (0)

Note : Distance A : Less than 5 km; B : Between 5-10 km; C : 10+ km.; Source : Data Analysis is based on 2011 Census.

DISCLAIMER

The Terms of Use and Disclaimer of Datanet India Private Limited (hereinafter referred to as "Datanet") for use of this analysis report of **Jat Assembly Constituency (Jat Vidhan Sabha)** :-

1. **Assembly Factbook™** is a Registered Trade Mark owned by Datanet.
2. All the maps are sketched and graphical representation only and have not been drawn to the scale and also not to represent the actual geographical area or boundary of the unit.
3. The data for the aforesaid analysis is based on authentic sources and has been culled from the various publications of Census, CSO and NSSO for district and block level data, various central and state government departments, Central & State Elections Commissions and the concerned Returning Officers' releases, Electoral Rolls, Election results and allied publications, internal assessment, surveys, estimates and analysis. Therefore, certain adjustment of data at micro level may have been done to arrive closer to the macro data.
4. Data have been provided on an "As Is" and "As AVAILABLE" basis
5. The colours shown in the maps or diagram and charts of a particular party, alliance or AC are indicative and do not represent them.
6. This publication which includes maps, sheets, graphs and data would be the property under copyright of Datanet only. The user may use these for its internal study, analysis and research purposes. It's public display, re-selling or any commercial uses by the user are not allowed.
7. Datanet has taken due care and caution in compilation and processing of data and allied information, but does not guarantee the accuracy, adequacy or completeness of any information/analysis and will be not responsible for any errors or omissions or for the results obtained from the use of such information/analysis.
8. All the contents for the publication have been culled from various authentic sources and Datanet reasonably believes such sources to be reliable, but does not make any representations, express or implied as to the accuracy or fitness of use of such information. The information or contents of the information/analysis do not constitute advice and should not be relied upon in making (or refraining from making) any decision. Any reliance placed upon the information provided by Datanet is the sole responsibility and strictly at the user's risk.
9. In no event will Datanet be liable for any damages (including, without limitation, damages for loss of business projects, or loss of profits) arising in contract, tort or otherwise from the use of or inability to use any of its contents, or from any action taken (or refrained from being taken) as a result of using the analysis or any of its contents. Datanet its directors, owners, editors, officials, employees, distributor and agents or any associate will not be liable for any errors in the information contained or any consequences arising from the use of the contents of the provided information/analysis.
10. If any provision of these terms and conditions is held invalid or illegal or unenforceable for any reason by any court of competent jurisdiction, such provision shall be severed and the remainder of provisions of the terms and conditions shall continue in full force and effect as if the Term of Use had been executed with the invalid, illegal or unenforceable provision eliminated.
11. If there are any discrepancies in the information provided, please bring it to attention of Datanet for suitable rectification measures.

**Buy Online This Complete Book At
Datanet India eBooks Store**

www.indiastatpublications.com

or go directly at

[http://www.indiastatpublications.com/
Assembly_factbook/Maharashtra/Sangli/Jat](http://www.indiastatpublications.com/Assembly_factbook/Maharashtra/Sangli/Jat)

 **india**stat**elections**

ISBN : 978-93-5293-235-1

