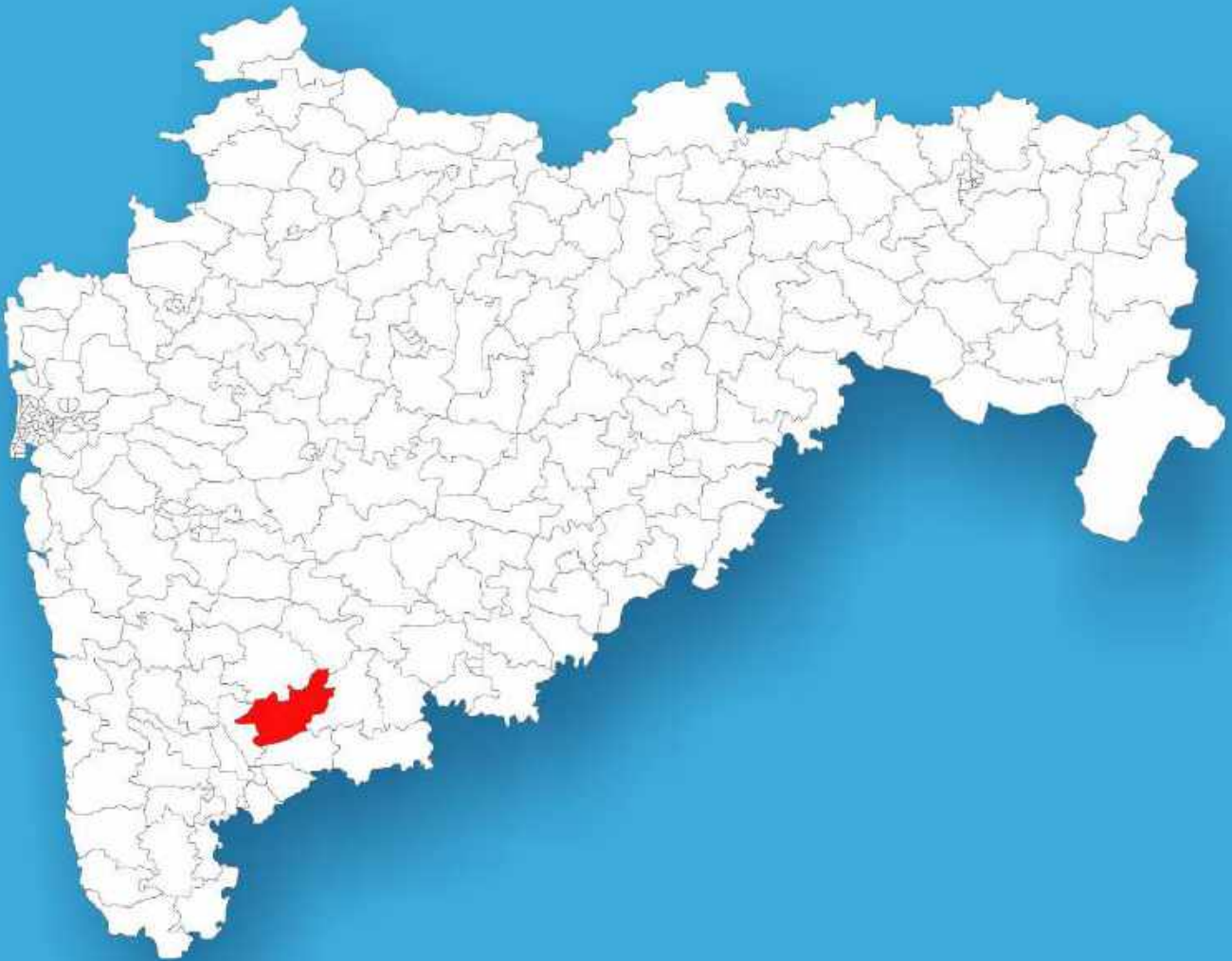




Maharashtra

# Assembly Factbook™

Khanapur Assembly Constituency



Key Electoral Data of Khanapur  
Assembly Constituency (Vidhan Sabha)

Maharashtra

# Assembly Factbook™

Khanapur Assembly Constituency



Khanapur Vidhan Sabha

## **Editor & Director**

Dr. R.K. Thukral

## **Research Editor**

Dr. Shafeeq Rahman

## **Compiled, Researched and Published by Datanet India Pvt. Ltd.**

D-100, 1st Floor,

Okhla Industrial Area, Phase-I,  
New Delhi- 110020.

Ph.: 91-11- 43580781-84

Email : support@indiastatpublications.com

Website : www.indiastatelections.com

## **Online Book Store :**

www.indiastatpublications.com

**Report No. :** AFB/MH-286-0125

**ISBN :** 978-93-5293-258-0

**First Edition :** January, 2018

**Eighth Updated Edition :** January, 2025

**Price :** Rs.11500/-

US\$ 310

**© Datanet India Pvt. Ltd.**

All rights reserved. No part of this book may be reproduced, stored in a retrieval system or transmitted in any form or by any means, mechanical photocopying, photographing, scanning, recording or otherwise without the prior written permission of the publisher. Please refer to Disclaimer at page no. 256 for the use of this publication.

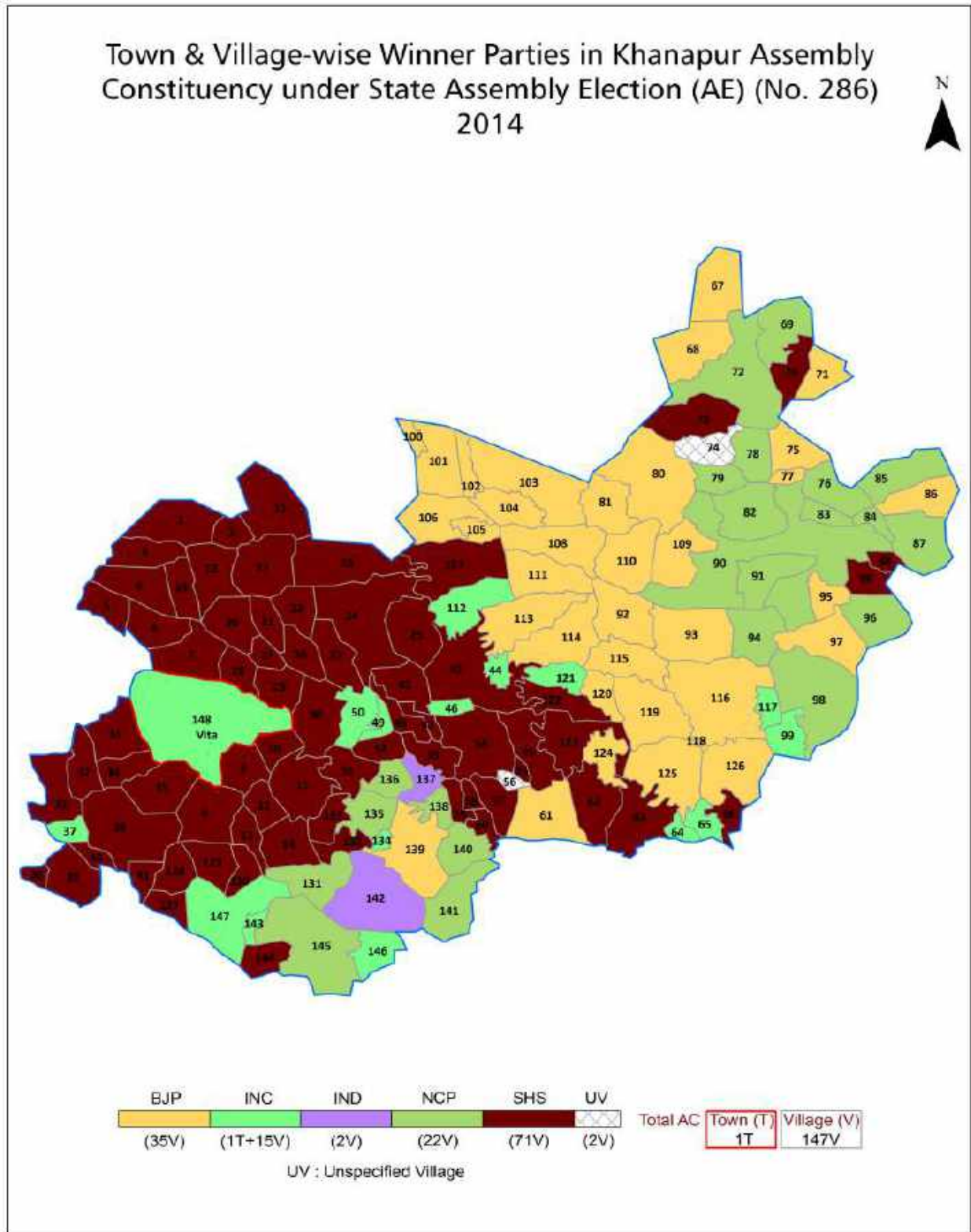
Printed in India

# Contents

No.	Particulars	Page No.
	<b>Introduction</b>	
1	Assembly Constituency - (Vidhan Sabha) at a Glance   Features of Assembly as per Delimitation Commission of India (2008)	1-2
	<b>Location and Political Maps</b>	
2	Location Map   Boundaries of Assembly Constituency - (Vidhan Sabha in District   Boundaries of Assembly Constituency under Parliamentary Constituency - (Lok Sabha)   Town & Village-wise Winner Parties- 2024-PE, 2024-AE, 2019-PE, 2019-AE, 2014-PE, 2014-AE, 2009-PE and 2009-AE	3-10
	<b>Administrative Setup (2011)</b>	
3	District   Sub-district   Towns   Villages   Inhabited Villages   Uninhabited Villages   Village Panchayat   Intermediate Panchayat	11-18
	<b>Demographics (2011)</b>	
4	Population   Households   Rural/Urban Population   Towns and Villages by Population Size   Sex Ratio (Total & 0-6 Years)   Religious Population   Social Population   Literacy Rate	19-20
	<b>Electoral Features</b>	
5	Important Dates of Last Elections Held   Electors by Gender   Service Electors   Voters   Voters Turnout   Polling Stations & Average Number of Electors per Polling Station   Electors by Age Group   Present Elected Representatives	21-26
	<b>Historical Summary Election Results</b>	
6	Vote Share of Major Parties   Winning Margin (Number & Percentage   Polarity of Parties   Summary Result of Assembly Segment of Parliamentary Elections 2024, 2019, 2014, 2009, 2004 and 1999   Summary Result of Assembly Elections 2024, 2019, 2014, 2009, 2004, 1999, 1995, 1990, 1985, 1980, 1978, 1972, 1967 and 1962	27-48
	<b>Polling Station Level Election Results</b>	
7	Name and Number of Polling Station 2024-PE, 2024-AE, 2019-PE, 2019-AE, 2014-PE, 2014-AE, 2009-PE and 2009-AE   Polling Station-wise Electors, Voters & Voters Turnout 2024-PE, 2024-AE, 2019-PE, 2019-AE, 2014-PE, 2014-AE, 2009-PE and 2009-AE   Polling Station wise Elections Results 2024-PE, 2024-AE, 2019-PE, 2019-AE, 2014-PE, 2014-AE, 2009-PE and 2009-AE	49-234
	<b>Share of Assembly Constituency</b>	
8	Share of Assembly Constituency - (Vidhan Sabha) in State, District and Parliamentary Constituency - (Lok Sabha)	235
	<b>Socio-Economic Amenities (2011)</b>	
9	Access to Administrative Units   Agricultural, Manufacturing and Industrial Commodities   Demographic Indicators   Education   Health & Manpower   Drinking Water Supply   Sanitation   Entertainment and Recreations Infrastructure   Power   Food Allocation Distribution and Marketing of Agriculture Commodities Infrastructure   Transport and Road Infrastructure   Communication   Banking and Financial Services   Land Use   Irrigation Source	237-251
10	<b>Abbreviation &amp; Sources</b>	253-254
11	<b>Disclaimer</b>	256



Location & Political Map



## Administrative Setup

### List of Village Panchayat & Intermediate Panchayat (Block) Name - 2011

Village Name	Village Panchayat Name	Intermediate Panchayat Name
Ainwadi	Ainwadi	Khanapur (Vita)
Alate	Alte	Tasgaon
Alsund	Alsund	Khanapur (Vita)
Ambewadi	Ambewadi	Atpadi
Atpadi	Atpadi	Atpadi
Autewadi	Autewadi	Atpadi
Awalai	Awalai	Atpadi
Balewadi	Balewadi	Atpadi
Balvadi (Kha)	Balvadi ( Kha )	Khanapur (Vita)
Balvadi Bhalvani	Balwadi Bha	Khanapur (Vita)
Bamani	Bamani	Khanapur (Vita)
Banpuri	Banpuri	Atpadi
Banurgad	Banurgad	Khanapur (Vita)
Benapur	Benapur	Khanapur (Vita)
Bhadakewadi	Bhadakewadi	Khanapur (Vita)
Bhagyanagar (Bhakuchawadi)	Bhagyanagar	Khanapur (Vita)
Bhalwani	Bhalwani	Khanapur (Vita)
Bhambarde	Bhambarde	Khanapur (Vita)
Bhendvade	Bhendvade	Khanapur (Vita)
Bhikawadi Bk.	Bhikawadi Bk.	Khanapur (Vita)
Bhingewadi	Bhingewadi	Atpadi
Bhood	Bhood	Khanapur (Vita)
Bombewadi	Bombewadi	Atpadi
Borgaon	Borgaon	Tasgaon
Chikhal Gothan	Chikhal Gothan	Tasgaon
Chikhalhol	Chikhalhol	Khanapur (Vita)
Chinchale	Chinchale	Atpadi
Chinchani (Tas)	Chinchani ( Tas )	Khanapur (Vita)
Deshamukhwadi	Deshmukhwadi	Atpadi

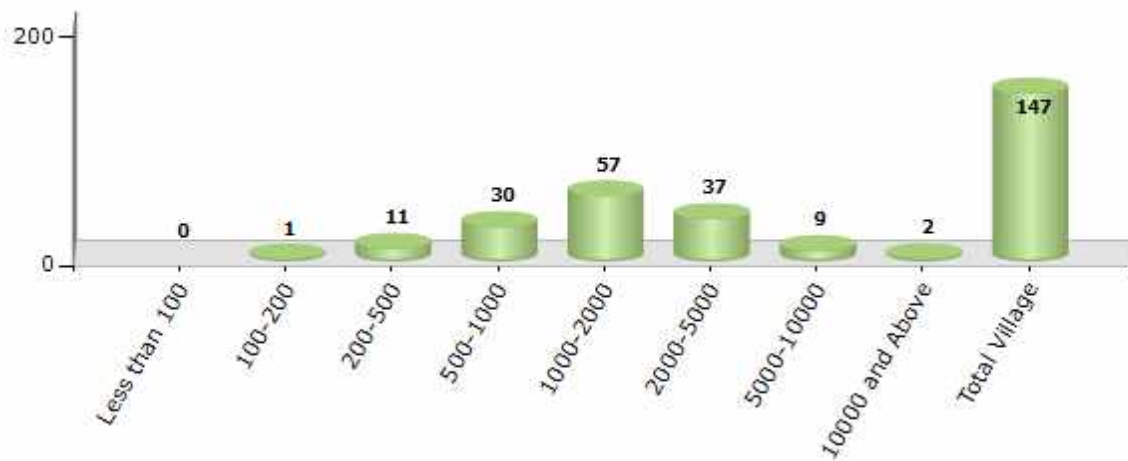
Contd....

## Demographics

### Number of Villages by Population Size - 2011

Less than 100	100-200	200-500	500-1000	1000-2000	2000-5000	5000-10000	10000 and Above	Total Village
0	1	11	30	57	37	9	2	147

Number of Villages by Population Size - 2011



### Number of Towns by Population Size - 2011

Less than 4999	5000-9999	10000-19999	20000-49999	50000-99999	100000 and Above	Total Town
0	0	0	1	0	0	1

Number of Towns by Population Size - 2011



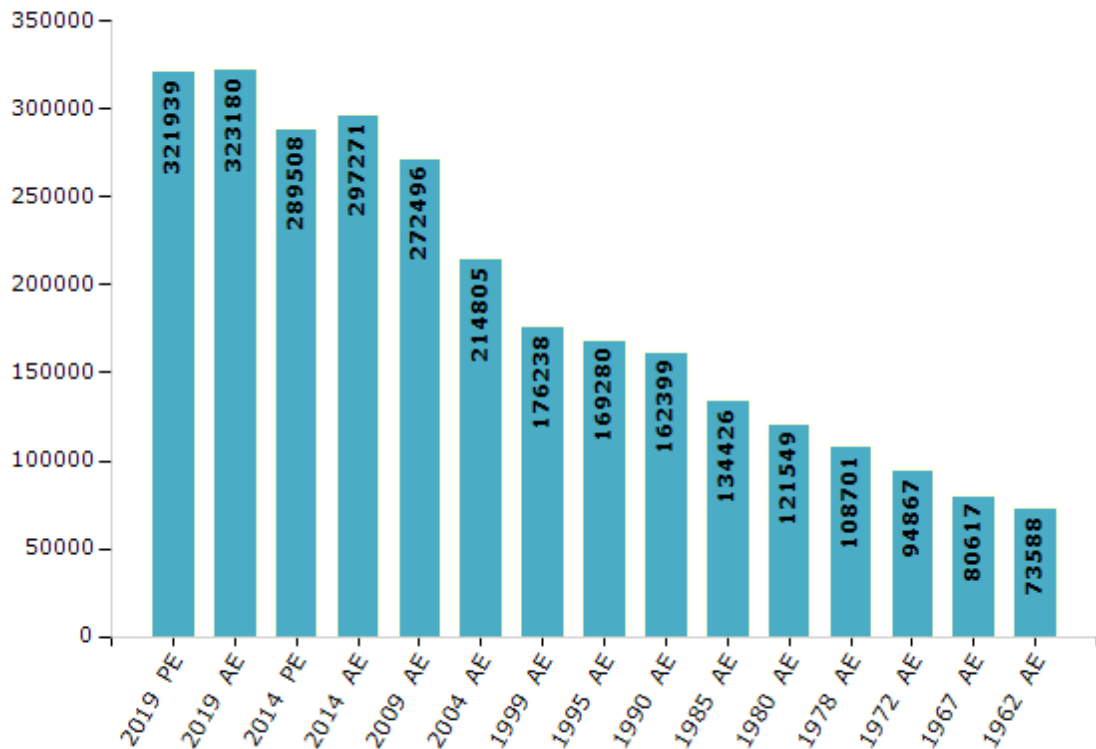
## Electoral Features

### Electors by Male & Female

Year	Male	Female	Others	Total
2019 PE	166935	154997	7	321939
2019 AE	167496	155676	8	323180
2014 PE	151339	138168	1	289508
2014 AE	155310	141961	0	297271
2009 PE	-	-	-	-
2009 AE	139560	132936	-	272496
2004 PE	-	-	-	-
2004 AE	108496	106309	-	214805
1999 PE	-	-	-	-

Year	Male	Female	Others	Total
1999 AE	88282	87956	-	176238
1995 AE	84047	85233	-	169280
1990 AE	80905	81494	-	162399
1985 AE	65288	69138	-	134426
1980 AE	58784	62765	-	121549
1978 AE	52093	56608	-	108701
1972 AE	45180	49687	-	94867
1967 AE	-	-	-	80617
1962 AE	-	-	-	73588

Number of Electors



Note : AE : Assembly Election, PE : Assembly Segment of Parliamentary Election

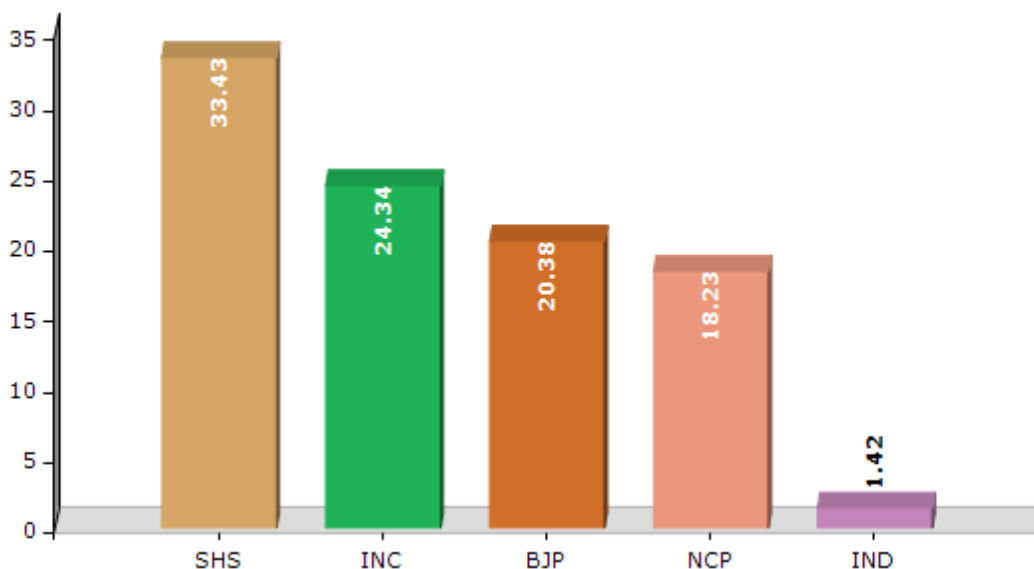


## Historical Summary Election Results

### Summary Result of Assembly Election - 2014

Candidate Name	Party	Votes	Votes %
Anilbhou Babar	SHS	72849	33.43
Patil Sadashivrao Hanmantrao	INC	53052	24.34
Gopichand Kundlik Padalkar	BJP	44419	20.38
Abasaheb Alias Amarsinh Narsinrao Deshmukh	NCP	39725	18.23
Subhash (Appa) Patil	IND	3090	1.42
Comrade Satish Baburao Lokhande	CPI	1101	0.51
Pukale Sanjay Eknath	BSP	561	0.26
Raviraj Namdeo Pawar	IND	476	0.22
Rajendra(Anna) Shahaji Nikam	IND	450	0.21
Sampat Dattatray Khade	IND	436	0.2
Kadam Babaso Sopan	IND	290	0.13
Bhaktraj Raghunath Thigale	MNS	276	0.13
Ravindra Yashwant Jadhav	bns	220	0.1
	NOTA	992	0.46

Votes Percentage of Top Parties - 2014



## Polling Station Level Election Results

### Number and Name of Polling Stations (PS) (2019 AE)

Number of Polling Stations	Name of Polling Stations	Number of Polling Stations	Name of Polling Stations
1	Zp Primary School, Mahuli, From South Side Facing Towards East Side, Room No.2	22	Z P Primary School, South Side Building, No.2, From East Side Room No.2
2	Zp Primary School, Mahuli, From South Side Facing Towards East Side, Room No.4	23	Z P Primary School, South Side Building No.2 Room No.3
3	Zp Primary School, Mahuli, From South Side Facing Towards East Side, Room No. 5	24	Z P Primary School, West Side Building, Room No.1
4	Zp School, Chikhalthol, From East Side Facing Towards North Side, Room No.1	25	Z P Primary School, North Side Building, Room No.2
5	Jagruti Vidyalaya, Chikhalthol, From East Side Facing Towards South, Room No.2	26	Z P Primary School, North Side Building, From West Side Room No.4
6	Zp Primary School, From East Side Facing Towards South Side, Room No.1	27	Z P Primary School, East Side New Building South Side Room No.1
7	Zp Central School, Nagewadi, From North Side Facing Towards East Side, Room No.2	28	Anganwadi Building Room No.1
8	Zp Central School, Nagewadi, From North Side Facing Towards East Side, Room No.6	29	Z P Primary School, West Side Room No.2 (Teen Building)
9	Zp Central School, Nagewadi, From North Side Facing Towards East Side, Room No.4	30	Z.P.Primary School New Building Orientals To The West Room No. 1
10	Zp School, Hingangade, From North Side Facing Towards East Side, Room No.5	31	Grampanchayat Building Hall
11	Zp School, Hingangade, From North Side Facing Towards East Side, Room No.3	32	Grampanchayat Building.
12	Zp Combine School, Gardi-Ghanwad, From East Side Facing Towards North Side, Room No.2	33	Z P School, Wazar, From East Side Facing Towards North Side Room No.1,
13	Zp Combine School, Gardi-Ghanwad, From East Side North Facing ,Room No.7	34	Z P School, Wazar, From East Side Facing Towards North Side, Room No.3
14	Old Grampanchayat Building	35	Z.P.School Alsand New R.C.C. Building Northwestern West Room No. 1
15	Grampanchayat Exercise School	36	Z P School Alsand ,New R.C.C.Bulding From North Side Facing Towards East Side Room No.2
16	Akatmik Bal Vikas Praklp Anganwadi No.133	37	Gram Panchayat Building Meeting Hall
17	Z P Primary School, Dhawaleshawar, New Building, From East Side Room No.2	38	Z P Marathi Boys Primary School, From East Side Facing Towards North Side Room No.1,
18	New English School Room No.2	39	Z P Marathi Boys School, From East Side Facing Towards North Side Room No.2
19	Z P Primary School, From East Side Room No.2	40	Swami Vivekanand Primary Vidyamandir, Bhavanimal.Vita, From West Side Facing Towards North Side Room No 2
20	Old Grampanchayat Office Building West Facing	41	Swami Vivekanand Primary Vidyamandir, Bhavanimal.Vita, From West Side Room No 4 Facing Towards North Side
21	New Grampanchayat Office R.C.C.Building East Facing	42	Swami Vivekanand Primary Vidyamandir, Bhavanimal.Vita, From West Side Room No 4 Facing Towards North Side

Contd....

## Polling Station Level Election Results

### Polling Station-wise Votes Secured by Overall Top Five Parties in Khanapur Assembly in Assembly Election (AE) under Sangli Parliamentary Constituency in Maharashtra (2019)

Number of Polling Station	Winner - Anilbhai Babar (SHS)	Runner-up - Sadashivrao Hanmantrao Patil (IND)	3rd - Shravan Shankar Wakshe (VBA)	4th - Santosh Hegade (BSP)	5th - Aaba Sopan Sagar (JD(S))	NOTA	Other	Total Votes Secured
36	463	439	2	1	3	12	6	926
37	516	381	6	3	1	12	6	925
38	371	210	0	3	1	8	1	594
39	482	104	8	2	1	8	2	607
40	399	613	0	0	0	9	4	1025
41	290	399	2	1	1	4	2	699
42	147	272	4	0	0	4	3	430
43	346	656	7	4	1	21	6	1041
44	533	510	4	1	0	10	4	1062
45	323	525	3	0	1	10	3	865
46	332	496	4	0	0	6	10	848
47	254	628	3	3	0	16	4	908
48	288	481	7	0	0	10	2	788
49	218	418	2	1	0	6	2	647
50	416	358	1	1	1	7	5	789
51	301	425	4	2	0	8	6	746
52	189	516	5	3	0	15	9	737
53	422	471	1	3	0	9	1	907
54	440	753	20	1	0	13	6	1233
55	475	576	0	4	0	7	11	1073
56	223	326	0	0	0	3	2	554
57	281	333	0	0	0	9	3	626
58	440	521	5	3	0	5	6	980
59	299	458	4	0	0	10	4	775
60	336	427	3	1	0	8	5	780
61	358	306	2	3	0	6	3	678
62	459	492	2	1	0	10	1	965
63	283	569	0	1	0	5	1	859
64	263	308	1	1	0	2	1	576
65	351	363	0	4	1	3	1	723
66	492	527	5	2	0	12	3	1041
67	225	430	2	0	0	7	2	666
68	220	597	2	1	2	7	3	832
69	367	486	0	3	0	14	1	871
70	186	217	1	2	0	6	0	412

Contd....

## Polling Station Level Election Results

### Winner, Runner-up and 3rd Party Position & Winning Margin According to Polling Stations in Khanapur Assembly in Assembly Election (AE) under Sangli Parliamentary Constituency in Maharashtra (2019)

Polling Station Number	Winner Party	Winner Votes (%)	Runner-up Party	Runner-up Votes (%)	Winning Margin Votes (%)	Third Party	Third Party Votes (%)	Other Votes (%)
71	IND (SHP)	519 (74.57)	SHS	155 (22.27)	364 (52.3)	VBA	15 (2.16)	7 (1.01)
72	IND (SHP)	535 (70.86)	SHS	199 (26.36)	336 (44.5)	VBA	4 (0.53)	17 (2.25)
73	IND (SHP)	687 (68.29)	SHS	303 (30.12)	384 (38.17)	VBA	2 (0.2)	14 (1.39)
74	IND (SHP)	580 (56.09)	SHS	443 (42.84)	137 (13.25)	BSP	2 (0.19)	9 (0.87)
75	IND (SHP)	343 (55.77)	SHS	264 (42.93)	79 (12.84)	VBA	4 (0.65)	4 (0.65)
76	IND (SHP)	455 (74.59)	SHS	142 (23.28)	313 (51.31)	BSP	3 (0.49)	10 (1.64)
77	SHS	409 (48.46)	IND (SHP)	405 (47.99)	4 (0.47)	VBA	16 (1.9)	14 (1.66)
78	SHS	528 (65.19)	IND (SHP)	271 (33.46)	257 (31.73)	BSP	3 (0.37)	8 (0.99)
79	IND (SHP)	412 (51.82)	SHS	371 (46.67)	41 (5.15)	VBA	2 (0.25)	10 (1.26)
80	IND (SHP)	322 (59.85)	SHS	207 (38.48)	115 (21.37)	BSP	3 (0.56)	6 (1.12)
81	SHS	263 (55.14)	IND (SHP)	204 (42.77)	59 (12.37)	BSP	3 (0.63)	7 (1.47)
82	IND (SHP)	347 (52.66)	SHS	294 (44.61)	53 (8.05)	VBA	6 (0.91)	12 (1.82)
83	SHS	272 (51.22)	IND (SHP)	248 (46.7)	24 (4.52)	BSP	2 (0.38)	9 (1.69)
84	IND (SHP)	332 (53.21)	SHS	282 (45.19)	50 (8.02)	IND (ASDS)	3 (0.48)	7 (1.12)
85	IND (SHP)	438 (61.26)	SHS	258 (36.08)	180 (25.18)	BSP	3 (0.42)	16 (2.24)
86	IND (SHP)	351 (50.29)	SHS	321 (45.99)	30 (4.3)	BSP	4 (0.57)	22 (3.15)
87	IND (SHP)	457 (55.33)	SHS	349 (42.25)	108 (13.08)	JD(S)	4 (0.48)	16 (1.94)
88	SHS	393 (58.22)	IND (SHP)	268 (39.7)	125 (18.52)	BSP	4 (0.59)	10 (1.48)
89	SHS	328 (73.87)	IND (SHP)	109 (24.55)	219 (49.32)	BSP	3 (0.68)	4 (0.9)
90	SHS	217 (50.35)	IND (SHP)	202 (46.87)	15 (3.48)	BSP	2 (0.46)	10 (2.32)
91	IND (SHP)	257 (50.39)	SHS	245 (48.04)	12 (2.35)	BSP	1 (0.2)	7 (1.37)
92	SHS	280 (53.74)	IND (SHP)	239 (45.87)	41 (7.87)	VBA	0 (0)	2 (0.38)
93	SHS	331 (53.56)	IND (SHP)	280 (45.31)	51 (8.25)	IND (TGD)	2 (0.32)	5 (0.81)
94	SHS	209 (50.24)	IND (SHP)	199 (47.84)	10 (2.4)	BSP	1 (0.24)	7 (1.68)
95	SHS	292 (58.87)	IND (SHP)	196 (39.52)	96 (19.35)	BSP	2 (0.4)	6 (1.21)
96	IND (SHP)	320 (56.44)	SHS	238 (41.98)	82 (14.46)	BSP	2 (0.35)	7 (1.23)
97	SHS	340 (55.74)	IND (SHP)	264 (43.28)	76 (12.46)	BSP	2 (0.33)	4 (0.66)
98	SHS	193 (57.1)	IND (SHP)	143 (42.31)	50 (14.79)	VBA	1 (0.3)	1 (0.3)
99	SHS	504 (54.49)	IND (SHP)	410 (44.32)	94 (10.17)	VBA	3 (0.32)	8 (0.86)
100	IND (SHP)	384 (47.23)	SHS	380 (46.74)	4 (0.49)	VBA	33 (4.06)	16 (1.97)
101	SHS	451 (53.88)	IND (SHP)	345 (41.22)	106 (12.66)	VBA	10 (1.19)	31 (3.7)
102	IND (SHP)	247 (49.01)	SHS	230 (45.63)	17 (3.38)	BSP	4 (0.79)	23 (4.56)
103	IND (SHP)	320 (60.26)	SHS	192 (36.16)	128 (24.1)	BSP	3 (0.56)	16 (3.01)
104	SHS	371 (58.15)	IND (SHP)	250 (39.18)	121 (18.97)	IND (TGD)	3 (0.47)	14 (2.19)
105	SHS	308 (55)	IND (SHP)	193 (34.46)	115 (20.54)	VBA	32 (5.71)	27 (4.82)

Contd....

## Socio-Economic Amenities - Rural

### Access to Education Facilities

Particulars	Number of Villages (% of Population)				
	Available	Not Available	If Not Available (Distance of Nearest Facility)		
			A	B	C
Govt. Primary School	147 (100)	0 (0)	0 (0)	0 (0)	0 (0)
Private Primary School	9 (21)	138 (79)	0 (0)	0 (0)	0 (0)
Govt. Middle School	113 (93)	34 (7)	12 (3)	7 (1)	12 (2)
Private Middle School	9 (18)	138 (82)	1 (0)	0 (0)	0 (0)
Govt. Secondary School	58 (66)	89 (34)	31 (11)	19 (6)	18 (7)
Private Secondary School	14 (15)	133 (85)	7 (2)	3 (1)	1 (1)
Govt. Senior Secondary School	18 (36)	129 (64)	22 (8)	50 (30)	37 (16)
Private Senior Secondary School	5 (15)	142 (85)	2 (1)	11 (4)	6 (4)
Govt. Arts and Science Degree College	2 (10)	145 (90)	9 (4)	27 (17)	77 (51)
Private Arts and Science Degree College	0 (0)	147 (100)	5 (2)	17 (8)	10 (8)
Govt. Engineering College	0 (0)	147 (100)	2 (1)	13 (9)	65 (44)
Private Engineering College	0 (0)	147 (100)	2 (1)	9 (4)	56 (41)
Govt. Medicine College	0 (0)	147 (100)	1 (0)	7 (5)	121 (81)
Private Medicine College	0 (0)	147 (100)	1 (1)	6 (4)	11 (8)
Govt. Management Institute	0 (0)	147 (100)	1 (0)	7 (5)	121 (81)
Private Management Institute	0 (0)	147 (100)	1 (1)	6 (4)	11 (8)
Govt. Polytechnic	0 (0)	147 (100)	2 (1)	10 (6)	74 (50)
Private Polytechnic	1 (7)	146 (93)	1 (0)	17 (8)	42 (27)
Govt. Vocational Training School/ITI	1 (7)	146 (93)	4 (2)	33 (18)	97 (67)
Private Vocational Training School/ITI	0 (0)	147 (100)	1 (0)	2 (1)	9 (5)
Govt. Non Formal Training Centre	0 (0)	147 (100)	1 (0)	14 (8)	124 (87)
Private Non Formal Training Centre	0 (0)	147 (100)	0 (0)	1 (0)	7 (4)
Govt. School For Disabled	0 (0)	147 (100)	1 (0)	13 (8)	120 (81)
Private School For Disabled	0 (0)	147 (100)	1 (1)	4 (3)	8 (7)
Government Others	0 (0)	147 (100)	0 (0)	0 (0)	0 (0)
Private Others	49 (31)	98 (69)	0 (0)	0 (0)	0 (0)

Note : Distance A : Less than 5 km; B : Between 5-10 km; C : 10+ km.; Source : Data Analysis is based on 2011 Census.

## DISCLAIMER

The Terms of Use and Disclaimer of Datanet India Private Limited (hereinafter referred to as "Datanet") for use of this analysis report of **Khanapur Assembly Constituency (Khanapur Vidhan Sabha) :-**

1. **Assembly Factbook™** is a Registered Trade Mark owned by Datanet.
2. All the maps are sketched and graphical representation only and have not been drawn to the scale and also not to represent the actual geographical area or boundary of the unit.
3. The data for the aforesaid analysis is based on authentic sources and has been culled from the various publications of Census, CSO and NSSO for district and block level data, various central and state government departments, Central & State Elections Commissions and the concerned Returning Officers' releases, Electoral Rolls, Election results and allied publications, internal assessment, surveys, estimates and analysis. Therefore, certain adjustment of data at micro level may have been done to arrive closer to the macro data.
4. Data have been provided on an "As Is" and "As AVAILABLE" basis
5. The colours shown in the maps or diagram and charts of a particular party, alliance or AC are indicative and do not represent them.
6. This publication which includes maps, sheets, graphs and data would be the property under copyright of Datanet only. The user may use these for its internal study, analysis and research purposes. It's public display, re-selling or any commercial uses by the user are not allowed.
7. Datanet has taken due care and caution in compilation and processing of data and allied information, but does not guarantee the accuracy, adequacy or completeness of any information/analysis and will be not responsible for any errors or omissions or for the results obtained from the use of such information/analysis.
8. All the contents for the publication have been culled from various authentic sources and Datanet reasonably believes such sources to be reliable, but does not make any representations, express or implied as to the accuracy or fitness of use of such information. The information or contents of the information/analysis do not constitute advice and should not be relied upon in making (or refraining from making) any decision. Any reliance placed upon the information provided by Datanet is the sole responsibility and strictly at the user's risk.
9. In no event will Datanet be liable for any damages (including, without limitation, damages for loss of business projects, or loss of profits) arising in contract, tort or otherwise from the use of or inability to use any of its contents, or from any action taken (or refrained from being taken) as a result of using the analysis or any of its contents. Datanet its directors, owners, editors, officials, employees, distributor and agents or any associate will not be liable for any errors in the information contained or any consequences arising from the use of the contents of the provided information/analysis.
10. If any provision of these terms and conditions is held invalid or illegal or unenforceable for any reason by any court of competent jurisdiction, such provision shall be severed and the remainder of provisions of the terms and conditions shall continue in full force and effect as if the Term of Use had been executed with the invalid, illegal or unenforceable provision eliminated.
11. If there are any discrepancies in the information provided, please bring it to attention of Datanet for suitable rectification measures.



**Buy Online This Complete Book At  
Datanet India eBooks Store**

[www.indiastatpublications.com](http://www.indiastatpublications.com)

or go directly at

[http://www.indiastatpublications.com/  
Assembly\\_factbook/Maharashtra/Sangli/ Khanapur](http://www.indiastatpublications.com/Assembly_factbook/Maharashtra/Sangli/Khanapur)

 **indiastat**elections

ISBN - 978-93-5293-258-0



9 789352 932580