



Maharashtra

# Assembly Factbook™

Miraj Assembly Constituency



Key Electoral Data of Miraj  
Assembly Constituency (Vidhan Sabha)

Maharashtra  
**Assembly Factbook**<sup>TM</sup>  
Miraj Assembly Constituency



Miraj Vidhan Sabha

## **Editor & Director**

Dr. R.K. Thukral

## **Research Editor**

Dr. Shafeeq Rahman

## **Compiled, Researched and Published by Datanet India Pvt. Ltd.**

D-100, 1st Floor,

Okhla Industrial Area, Phase-I,  
New Delhi- 110020.

Ph.: 91-11- 43580781-84

Email : support@indiastatpublications.com

Website : www.indiastatelections.com

## **Online Book Store :**

www.indiastatpublications.com

**Report No. :** AFB/MH-281-0123

**ISBN :** 978-93-5293-284-9

**First Edition :** January, 2018

**Sixth Updated Edition :** January, 2023

**Price :** Rs.11500/-

US\$ 310

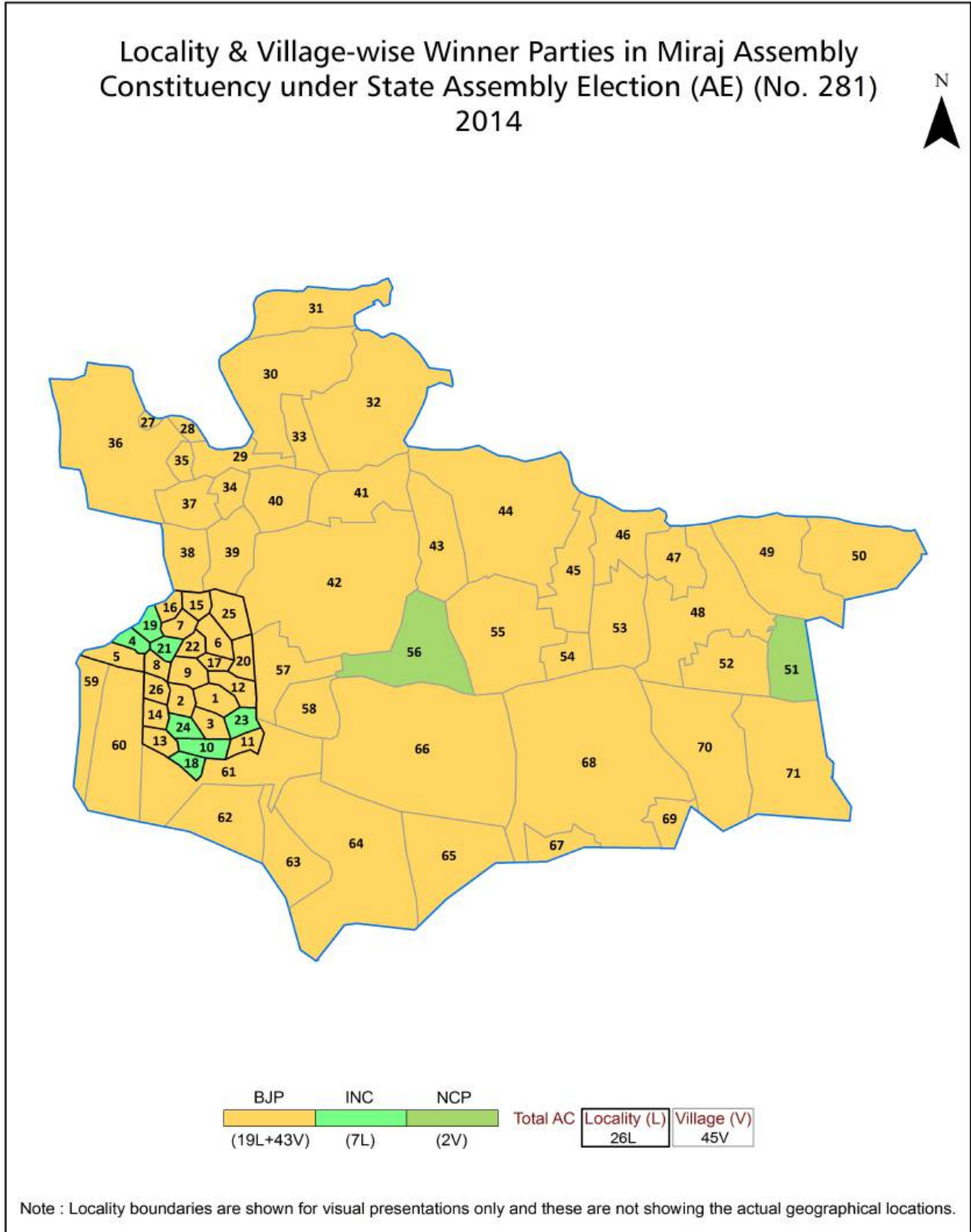
**© Datanet India Pvt. Ltd.**

All rights reserved. No part of this book may be reproduced, stored in a retrieval system or transmitted in any form or by any means, mechanical photocopying, photographing, scanning, recording or otherwise without the prior written permission of the publisher. Please refer to Disclaimer at page no. 234 for the use of this publication.

Printed in India

No.	Particulars	Page No.
	<b>Introduction</b>	
1	Assembly Constituency - (Vidhan Sabha) at a Glance   Features of Assembly as per Delimitation Commission of India (2008)	1-2
	<b>Location and Political Maps</b>	
2	Location Map   Boundaries of Assembly Constituency - (Vidhan Sabha) in District   Boundaries of Assembly Constituency under Parliamentary Constituency - (Lok Sabha)   Locality & Village-wise Winner Parties- 2019-PE, 2019-AE, 2014-PE, 2014-AE, 2009-PE and 2009-AE	3-10
	<b>Administrative Setup (2011)</b>	
3	District   Sub-district   Towns   Villages   Inhabited Villages   Uninhabited Villages   Village Panchayat   Intermediate Panchayat	11-14
	<b>Demographics (2011)</b>	
4	Population   Households   Rural/Urban Population   Villages by Population Size   Sex Ratio (Total & 0-6 Years)   Religious Population   Social Population   Literacy Rate	15-16
	<b>Electoral Features</b>	
5	Important Dates of Last Elections Held   Electors by Gender   Service Electors   Voters   Voters Turnout   Polling Stations & Average Number of Electors per Polling Station   Electors by Age Group   Present Elected Representatives	17-22
	<b>Historical Summary Election Results</b>	
6	Vote Share of Major Parties   Winning Margin (Number & Percentage)   Polarity of Parties   Summary Result of Assembly Segment of Parliamentary Elections 2019, 2014, 2009, 2004 and 1999   Summary Result of Assembly Elections 2019, 2014, 2009, 2004, 1999, 1995, 1990, 1985, 1980, 1978, 1972, 1967 and 1962	23-44
	<b>Polling Station Level Election Results</b>	
7	Name and Number of Polling Station 2019-PE, 2019-AE, 2014-PE, 2014-AE, 2009-PE and 2009-AE   Polling Station-wise Electors, Voters & Voters Turnout 2019-PE, 2019-AE, 2014-PE, 2014-AE, 2009-PE and 2009-AE   Polling Station wise Elections Results 2019-PE, 2019-AE, 2014-PE, 2014-AE, 2009-PE and 2009-AE	45-212
	<b>Share of Assembly Constituency</b>	
8	Share of Assembly Constituency - (Vidhan Sabha) in State, District and Parliamentary Constituency - (Lok Sabha)	213
	<b>Socio-Economic Amenities (2011)</b>	
9	Access to Administrative Units   Agricultural, Manufacturing and Industrial Commodities   Demographic Indicators   Education   Health & Manpower   Drinking Water Supply   Sanitation   Entertainment and Recreations Infrastructure   Power   Food Allocation Distribution and Marketing of Agriculture Commodities Infrastructure   Transport and Road Infrastructure   Communication   Banking and Financial Services   Land Use   Irrigation Source	215-229
10	<b>Abbreviation &amp; Sources</b>	231-232
11	<b>Disclaimer</b>	234

Location & Political Map



## Administrative Setup

### List of Village Panchayat & Intermediate Panchayat (Block) Name - 2011

Village Name	Village Panchayat Name	Intermediate Panchayat Name
Arag	Arag	Miraj
Bamani	Bamani	Miraj
Bedag	Bedag	Miraj
Belanki	Belanki	Miraj
Bhose	Bhose	Miraj
Bolwad	Bolwad	Miraj
Chabukswarwadi	Chabukswarwadi	Miraj
Dhawali	Dhawali	Miraj
Dongarwadi	Dongarwadi	Miraj
Erandoli	Erandoli	Miraj
Gundewadi	Gundewadi	Miraj
Janaraowadi	Jamaraowadi	Miraj
Kadamwadi	Kadamwadi	Miraj
Kakadwadi	Kakadwadi	Miraj
Kalambi	Kalambi	Miraj
Kanadwadi	Kanadwadi	Miraj
Karoli (m)	Karoli (M)	Miraj
Kavalapur	Kavalapur	Miraj
Khanderajuri	Khanderajuri	Miraj
Kharkatwadi	Kharkatwadi	Miraj
KhataV	KhataV	Miraj
Laxmiwadi	Laxmiwadi	Miraj
Lingnur	Lingnur	Miraj
Malewadi	Malewadi	Miraj
Malgaon	Malgaon	Miraj
Manmodi	Manmodi	Miraj
Mhaisal(s)	Mhaisal (S)	Miraj
Narwad	Narwad	Miraj
Nilaji	Nilaji	Miraj

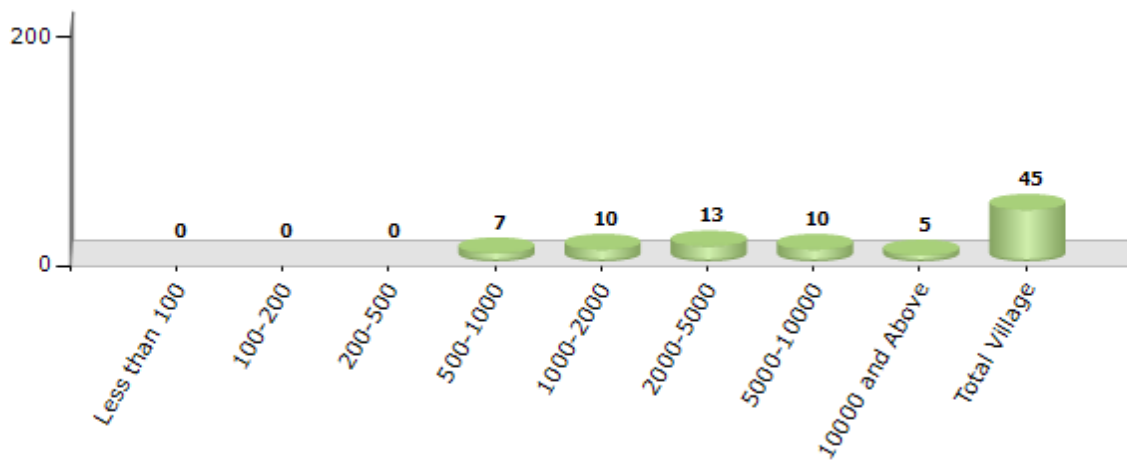
Contd....

Demographics

Number of Villages by Population Size - 2011

Less than 100	100-200	200-500	500-1000	1000-2000	2000-5000	5000-10000	10000 and Above	Total Village
0	0	0	7	10	13	10	5	45

Number of Villages by Population Size - 2011

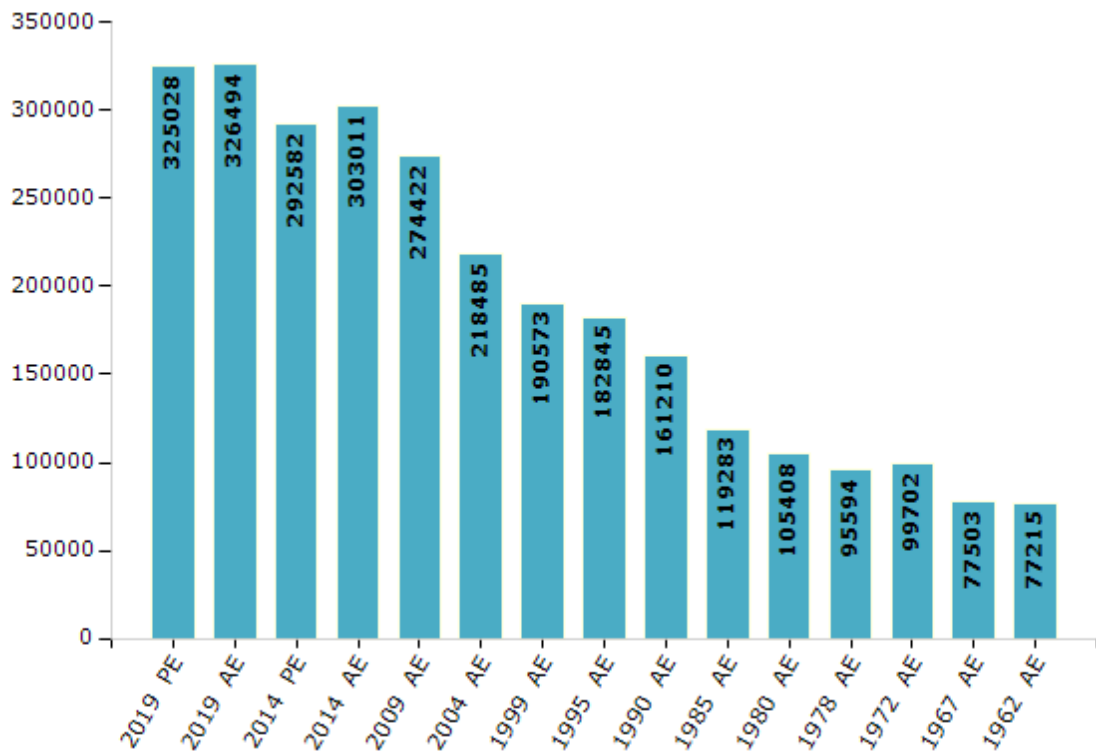


## Electoral Features

### Electors by Male & Female

Year	Male	Female	Others	Total	Year	Male	Female	Others	Total
2019 PE	167274	157738	16	325028	1999 AE	98615	91958	-	190573
2019 AE	167919	158559	16	326494	1995 AE	93116	89729	-	182845
2014 PE	152719	139855	8	292582	1990 AE	83678	77532	-	161210
2014 AE	157919	145086	6	303011	1985 AE	60757	58526	-	119283
2009 PE	-	-	-	-	1980 AE	54150	51258	-	105408
2009 AE	141485	132937	-	274422	1978 AE	49320	46274	-	95594
2004 PE	-	-	-	-	1972 AE	50907	48795	-	99702
2004 AE	111412	107073	-	218485	1967 AE	-	-	-	77503
1999 PE	-	-	-	-	1962 AE	-	-	-	77215

Number of Electors



Note : AE : Assembly Election, PE : Assembly Segment of Parliamentary Election



## Historical Summary Election Results

### Summary Result of Assembly Election - 2014

Candidate Name	Party	Votes	Votes %
Khade Suresh(Bhau) Dagadu	BJP	93795	50.6
Shidheshwar Atamaram Jadhav	INC	29728	16.04
C.R. Sanglikar	IND	21598	11.65
Satpute Tanaji Aanadrao	SHS	20160	10.88
Honmore Balaso Dattatry	NCP	10999	5.93
Kamble Vidhyasagar Subhash	BSP	1411	0.76
Nikam Jaykumar Vijay	IND	977	0.53
Sonavane Nitin Raghunath	MNS	877	0.47
Sanjeev Mahadev Pophare	IND	508	0.27
Sunil Mahaveer Howale	BMUP	419	0.23
Gayakwad Dipak Shamrao	LAP	409	0.22
Sonavane Pratiksha Prakash	IND	395	0.21
Sonvane Vishal Suresh	IND	333	0.18
Dhende Umesh Shrirang	IND	320	0.17
Surekha Alias Suraiyya Shahin Shaikh	IND	300	0.16
Prakash Rajaram Babar	IND	216	0.12
Thorat Yogendra Bhagvan	IND	160	0.09
	NOTA	2759	1.49

## Polling Station Level Election Results

### Number and Name of Polling Stations (PS) (2019 AE)

Number of Polling Stations	Name of Polling Stations	Number of Polling Stations	Name of Polling Stations
1	Zilla Parishad Marathi Boys School No. 1 Eastern Side Room No. 1	22	Zilla Parishad Marathi Girls School No. 2 In New Building Northern Facing Western Side Room No. 1
2	Zilla Parishad Marathi Boys School No. 1 Eastern Side Room No. 3	23	Zilla Parishad Marathi Girls School No. 2 In New Building Northern Facing Western Side Room No. 2
3	Zilla Parishad Marathi Boys School No. 1 Western Side Room No. 20	24	Zilla Parishad Marathi Girls School No. 2 Old Building Northern Hall
4	Zilla Parishad Marathi Girls School No. 3 Southern Facing Room, Near Office Old Building	25	Zilla Parishad Marathi Boys School No. 1 Eastern Facing Building Northern Side Room No. 2
5	Zilla Parishad Marathi Girls School No. 3 New Building Southern Side Room No. 1	26	Zilla Parishad Marathi Boys School No. 1 Northern Facing Building Eastern Side Room No. 3
6	Zilla Parishad Marathi Girls School No. 3 New Building Northern Side Room No. 2	27	Zilla Parishad Marathi Boys School No. 1 Northern Facing Building Eastern Side Room No. 1
7	Z.P.Pri.Marathi Boys School No.2 New Building North Side Of Office Room No.2	28	Zilla Parishad Primary Boys-Girls School Slab Building Western Facing Road Side Room
8	Zilla Parishad Marathi Boys School No. 2 Near Tasgaon Road New Building Western Facing From East Side Room No. 1	29	Zilla Parishad Primary Boys-Girls School Northern Facing Building Eastern Room No. 1
9	Zilla Parishad Marathi Boys School No. 2 Near Tasgaon Road Old Building Northern Side Room No. 1	30	Zilla Parishad Marathi Boys School New Building North Facing From West Room No.1
10	Zilla Parishad Marathi Boys School No. 2 Bisur Road Harijan Vasahat Road Western Side Northern Side Room	31	Zilla Parishad Primary Boys School Kanchanpur Northern Facing Eastern Side Room No. 3
11	Zilla Parishad School Kakadwadi Eastern Side, North Facing Room No.2	32	Zilla Parishad Primary Boys School Kanchanpur Northern Facing Eastern Side Room No. 2
12	Zilla Parishad School Sambarwadi Eastern Facing Southern Side Room No. 1	33	Primary Boys School Room No. 2
13	Zilla Parishad Marathi Girls School No. 2 Soni Western From North Side Room No. 2	34	Zilla Parishad Marathi Boys School From East Side Northern Facing Room No. 2
14	Zilla Parishad Marathi Girls School No. 2 Soni Western From North Side Room No. 4	35	Zilla Parishad Primary Marathi Boys-Girls School Eastern Side Southern Facing North Side Room No. 1
15	Zilla Parishad Marathi Boys School Southern Side Eastern Room No. 7	36	Zilla Parishad Primary Marathi Boys-Girls School Eastern Side North Side South Facing room No. 2(New Building)
16	Zilla Parishad Marathi Boys School Southern Side Eastern Room No. 8	37	Zilla Parishad Primary Marathi Boys-Girls School Northern Facing Room No. 1(Old Building)
17	Zilla Parishad Primary Marathi Boys School No 2 Soni Western Facing From North Side Room No. 5	38	Zilla Parishad Primary Boys-Girls School Eastern Side Southern Facing Room No. 2
18	Zilla Parishad Primary Marathi Boys School No 2 Soni Western Facing From North Side Room No. 6	39	Zilla Parishad Primary Boys-Girls School Eastern Side Southern Facing Room No. 4
19	Zilla Parishad Marathi Boys-Girls School Western Side From Northern Side Southern Facing Room No. 1	40	Zilla Parishad Primary Boys-Girls School Eastern Side Southern Facing Room No. 6
20	Zilla Parishad Marathi Boys-Girls School Western Side Southern Facing Room No. 3	41	New English School Khanderajuri South North Lane West Facing North Side Room No.01 Rcc Building
21	Zilla Parishad Marathi Boys-Girls School Dpep Slab Building Western Facing Northern Side Room No. 1	42	New English School Khanderajuri South North Lane West Facing South Side Room No.02 Rcc Building

Contd....

## Polling Station Level Election Results

### Polling Station-wise Votes Secured by Overall Top Five Parties in Miraj Assembly in Assembly Election (AE) under Sangli Parliamentary Constituency in Maharashtra (2019)

Number of Polling Station	Winner - Dr. Suresh (Bhau) Dagadu Khade (BJP)	Runner-up - Balaso Dattatray Honmore (SWP)	3rd - Nanaso Sadashiv Waghmare (VBA)	4th - Sadashiv Dashrath Khade (JD(S))	5th - Gangaram Shivmurti Satpute (BSP)	NOTA	Other	Total Votes Secured
36	168	180	50	11	1	3	10	423
37	285	256	41	6	6	8	14	616
38	308	129	11	5	10	9	11	483
39	239	149	7	4	3	9	10	421
40	297	194	20	2	5	11	11	540
41	404	265	43	10	5	4	11	742
42	252	198	8	4	2	2	5	471
43	346	223	11	2	4	4	4	594
44	317	260	67	2	7	2	3	658
45	262	114	2	0	2	2	1	383
46	548	113	7	6	2	4	6	686
47	398	213	8	6	2	6	9	642
48	522	137	33	2	4	7	15	720
49	512	125	5	0	4	11	7	664
50	438	192	46	4	2	9	10	701
51	441	113	74	6	2	4	7	647
52	266	132	4	5	8	1	12	428
53	266	122	2	2	5	7	5	409
54	276	106	237	8	7	1	16	651
55	406	274	11	7	4	8	7	717
56	411	235	8	4	3	4	10	675
57	335	239	4	6	5	6	14	609
58	463	203	4	1	2	11	6	690
59	437	189	48	1	9	9	2	695
60	222	210	1	6	2	2	1	444
61	207	154	1	1	1	5	0	369
62	406	338	18	10	7	6	14	799
63	356	362	76	3	3	3	7	810
64	304	361	2	6	6	6	7	692
65	373	274	19	8	3	8	7	692
66	206	154	7	7	1	4	3	382
67	221	277	6	3	1	5	4	517
68	265	177	52	5	3	7	3	512
69	113	108	92	8	7	1	4	333
70	185	633	14	5	0	8	5	850

Contd....

## Polling Station Level Election Results

**Winner, Runner-up and 3rd Party Position & Winning Margin According to Polling Stations in Miraj Assembly in Assembly Election (AE) under Sangli Parliamentary Constituency in Maharashtra (2019)**

Polling Station Number	Winner Party	Winner Votes (%)	Runner-up Party	Runner-up Votes (%)	Winning Margin Votes (%)	Third Party	Third Party Votes (%)	Other Votes (%)
71	SWP	600 (74.81)	BJP	175 (21.82)	425 (52.99)	VBA	8 (1)	19 (2.37)
72	SWP	453 (60.72)	BJP	277 (37.13)	176 (23.59)	JD(S)	3 (0.4)	13 (1.74)
73	SWP	309 (55.98)	BJP	229 (41.49)	80 (14.49)	BALP	3 (0.54)	11 (1.99)
74	SWP	418 (56.56)	BJP	289 (39.11)	129 (17.45)	VBA	8 (1.08)	24 (3.25)
75	BJP	459 (54.06)	SWP	331 (38.99)	128 (15.07)	VBA	21 (2.47)	38 (4.48)
76	SWP	230 (49.89)	BJP	184 (39.91)	46 (9.98)	VBA	31 (6.72)	16 (3.47)
77	BJP	328 (60.74)	SWP	164 (30.37)	164 (30.37)	VBA	23 (4.26)	25 (4.63)
78	BJP	438 (64.51)	SWP	163 (24.01)	275 (40.5)	BALP	20 (2.95)	58 (8.54)
79	BJP	359 (55.92)	SWP	209 (32.55)	150 (23.37)	VBA	34 (5.3)	40 (6.23)
80	BJP	376 (58.29)	SWP	200 (31.01)	176 (27.28)	VBA	28 (4.34)	41 (6.36)
81	BJP	325 (51.51)	SWP	239 (37.88)	86 (13.63)	VBA	29 (4.6)	38 (6.02)
82	VBA	311 (42.84)	BJP	221 (30.44)	90 (12.4)	SWP	173 (23.83)	21 (2.89)
83	BJP	330 (56.41)	SWP	219 (37.44)	111 (18.97)	VBA	12 (2.05)	24 (4.1)
84	BJP	158 (62.95)	SWP	79 (31.47)	79 (31.48)	VBA	8 (3.19)	6 (2.39)
85	BJP	499 (69.99)	SWP	192 (26.93)	307 (43.06)	JD(S)	5 (0.7)	17 (2.38)
86	BJP	459 (74.88)	SWP	140 (22.84)	319 (52.04)	BSP	3 (0.49)	11 (1.79)
87	BJP	387 (64.29)	SWP	198 (32.89)	189 (31.4)	BSP	3 (0.5)	14 (2.33)
88	BJP	314 (64.61)	SWP	147 (30.25)	167 (34.36)	VBA	7 (1.44)	18 (3.7)
89	BJP	344 (56.86)	SWP	240 (39.67)	104 (17.19)	VBA	4 (0.66)	17 (2.81)
90	BJP	482 (67.32)	SWP	185 (25.84)	297 (41.48)	VBA	13 (1.82)	36 (5.03)
91	BJP	449 (61.51)	SWP	237 (32.47)	212 (29.04)	VBA	11 (1.51)	33 (4.52)
92	BJP	327 (44.73)	SWP	172 (23.53)	155 (21.2)	VBA	171 (23.39)	61 (8.34)
93	BJP	295 (54.23)	SWP	176 (32.35)	119 (21.88)	VBA	36 (6.62)	37 (6.8)
94	BJP	317 (61.67)	SWP	144 (28.02)	173 (33.65)	VBA	17 (3.31)	36 (7)
95	SWP	350 (45.69)	BJP	347 (45.3)	3 (0.39)	VBA	32 (4.18)	37 (4.83)
96	BJP	305 (50.16)	SWP	210 (34.54)	95 (15.62)	VBA	55 (9.05)	38 (6.25)
97	BJP	222 (42.53)	SWP	197 (37.74)	25 (4.79)	VBA	85 (16.28)	18 (3.45)
98	BJP	358 (54.82)	SWP	200 (30.63)	158 (24.19)	JD(S)	43 (6.58)	52 (7.96)
99	SWP	277 (45.26)	BJP	265 (43.3)	12 (1.96)	VBA	30 (4.9)	40 (6.54)
100	SWP	246 (42.12)	BJP	236 (40.41)	10 (1.71)	VBA	49 (8.39)	53 (9.08)
101	BJP	223 (47.45)	SWP	195 (41.49)	28 (5.96)	VBA	18 (3.83)	34 (7.23)
102	BJP	203 (58.5)	SWP	97 (27.95)	106 (30.55)	VBA	21 (6.05)	26 (7.49)
103	SWP	289 (50.79)	BJP	208 (36.56)	81 (14.23)	VBA	33 (5.8)	39 (6.85)
104	BJP	348 (55.95)	SWP	194 (31.19)	154 (24.76)	VBA	40 (6.43)	40 (6.43)
105	BJP	193 (48.86)	SWP	112 (28.35)	81 (20.51)	VBA	71 (17.97)	19 (4.81)

Contd....

## Socio-Economic Amenities - Rural

### Access to Education Facilities

Particulars	Number of Villages (% of Population)				
	Available	Not Available	If Not Available (Distance of Nearest Facility)		
			A	B	C
Govt. Primary School	45 (100)	0 (0)	0 (0)	0 (0)	0 (0)
Private Primary School	4 (29)	41 (71)	0 (0)	0 (0)	0 (0)
Govt. Middle School	39 (98)	6 (2)	3 (1)	2 (1)	1 (0)
Private Middle School	3 (27)	42 (73)	0 (0)	0 (0)	0 (0)
Govt. Secondary School	23 (80)	22 (20)	7 (4)	3 (1)	8 (7)
Private Secondary School	7 (30)	38 (70)	0 (0)	0 (0)	0 (0)
Govt. Senior Secondary School	15 (69)	30 (31)	8 (9)	10 (10)	10 (9)
Private Senior Secondary School	2 (5)	43 (95)	1 (0)	0 (0)	0 (0)
Govt. Arts and Science Degree College	5 (42)	40 (58)	3 (6)	8 (12)	23 (36)
Private Arts and Science Degree College	0 (0)	45 (100)	1 (0)	2 (1)	3 (4)
Govt. Engineering College	0 (0)	45 (100)	3 (11)	6 (15)	20 (38)
Private Engineering College	0 (0)	45 (100)	1 (0)	5 (20)	10 (14)
Govt. Medicine College	0 (0)	45 (100)	1 (2)	8 (19)	30 (53)
Private Medicine College	0 (0)	45 (100)	0 (0)	4 (23)	2 (3)
Govt. Management Institute	0 (0)	45 (100)	1 (2)	8 (19)	30 (53)
Private Management Institute	0 (0)	45 (100)	0 (0)	4 (23)	2 (3)
Govt. Polytechnic	0 (0)	45 (100)	2 (4)	7 (24)	25 (44)
Private Polytechnic	0 (0)	45 (100)	1 (0)	5 (22)	5 (6)
Govt. Vocational Training School/ITI	0 (0)	45 (100)	0 (0)	8 (28)	32 (55)
Private Vocational Training School/ITI	0 (0)	45 (100)	1 (0)	3 (14)	1 (3)
Govt. Non Formal Training Centre	0 (0)	45 (100)	0 (0)	2 (9)	39 (68)
Private Non Formal Training Centre	0 (0)	45 (100)	0 (0)	3 (21)	1 (3)
Govt. School For Disabled	0 (0)	45 (100)	0 (0)	11 (34)	29 (54)
Private School For Disabled	0 (0)	45 (100)	0 (0)	2 (9)	3 (4)
Government Others	0 (0)	45 (100)	0 (0)	0 (0)	0 (0)
Private Others	39 (93)	6 (7)	0 (0)	0 (0)	0 (0)

Note : Distance A : Less than 5 km; B : Between 5-10 km; C : 10+ km.; Source : Data Analysis is based on 2011 Census.

## DISCLAIMER

The Terms of Use and Disclaimer of Datanet India Private Limited (hereinafter referred to as "Datanet") for use of this analysis report of **Miraj Assembly Constituency (Miraj Vidhan Sabha) :-**

1. **Assembly Factbook™** is a Registered Trade Mark owned by Datanet.
2. All the maps are sketched and graphical representation only and have not been drawn to the scale and also not to represent the actual geographical area or boundary of the unit.
3. The data for the aforesaid analysis is based on authentic sources and has been culled from the various publications of Census, CSO and NSSO for district and block level data, various central and state government departments, Central & State Elections Commissions and the concerned Returning Officers' releases, Electoral Rolls, Election results and allied publications, internal assessment, surveys, estimates and analysis. Therefore, certain adjustment of data at micro level may have been done to arrive closer to the macro data.
4. Data have been provided on an "As Is" and "As AVAILABLE" basis
5. The colours shown in the maps or diagram and charts of a particular party, alliance or AC are indicative and do not represent them.
6. This publication which includes maps, sheets, graphs and data would be the property under copyright of Datanet only. The user may use these for its internal study, analysis and research purposes. It's public display, re-selling or any commercial uses by the user are not allowed.
7. Datanet has taken due care and caution in compilation and processing of data and allied information, but does not guarantee the accuracy, adequacy or completeness of any information/analysis and will be not responsible for any errors or omissions or for the results obtained from the use of such information/analysis.
8. All the contents for the publication have been culled from various authentic sources and Datanet reasonably believes such sources to be reliable, but does not make any representations, express or implied as to the accuracy or fitness of use of such information. The information or contents of the information/analysis do not constitute advice and should not be relied upon in making (or refraining from making) any decision. Any reliance placed upon the information provided by Datanet is the sole responsibility and strictly at the user's risk.
9. In no event will Datanet be liable for any damages (including, without limitation, damages for loss of business projects, or loss of profits) arising in contract, tort or otherwise from the use of or inability to use any of its contents, or from any action taken (or refrained from being taken) as a result of using the analysis or any of its contents. Datanet its directors, owners, editors, officials, employees, distributor and agents or any associate will not be liable for any errors in the information contained or any consequences arising from the use of the contents of the provided information/analysis.
10. If any provision of these terms and conditions is held invalid or illegal or unenforceable for any reason by any court of competent jurisdiction, such provision shall be severed and the remainder of provisions of the terms and conditions shall continue in full force and effect as if the Term of Use had been executed with the invalid, illegal or unenforceable provision eliminated.
11. If there are any discrepancies in the information provided, please bring it to attention of Datanet for suitable rectification measures.

**Buy Online This Complete Book At**  
**Datanet India eBooks Store**

[www.indiastatpublications.com](http://www.indiastatpublications.com)

or go directly at

[http://www.indiastatpublications.com/  
Assembly\\_factbook/Maharashtra/Sangli/ Miraj](http://www.indiastatpublications.com/Assembly_factbook/Maharashtra/Sangli/Miraj)



**i** **india**stat**elections**

ISBN : 978-93-5293-284-9

