



Maharashtra

# Assembly Factbook™

Sangli Assembly Constituency



Key Electoral Data of Sangli  
Assembly Constituency (Vidhan Sabha)

Maharashtra

# Assembly Factbook™

Sangli Assembly Constituency



Sangli Vidhan Sabha

## **Editor & Director**

Dr. R.K. Thukral

## **Research Editor**

Dr. Shafeeq Rahman

## **Compiled, Researched and Published by Datanet India Pvt. Ltd.**

D-100, 1st Floor,

Okhla Industrial Area, Phase-I,  
New Delhi- 110020.

Ph.: 91-11- 43580781-84

Email : support@indiastatpublications.com

Website : www.indiastatelections.com

## **Online Book Store :**

www.indiastatpublications.com

**Report No. :** AFB/MH-282-0125

**ISBN :** 978-93-5293-336-5

**First Edition :** January, 2018

**Eighth Updated Edition :** January, 2025

**Price :** Rs.11500/-

US\$ 310

**© Datanet India Pvt. Ltd.**

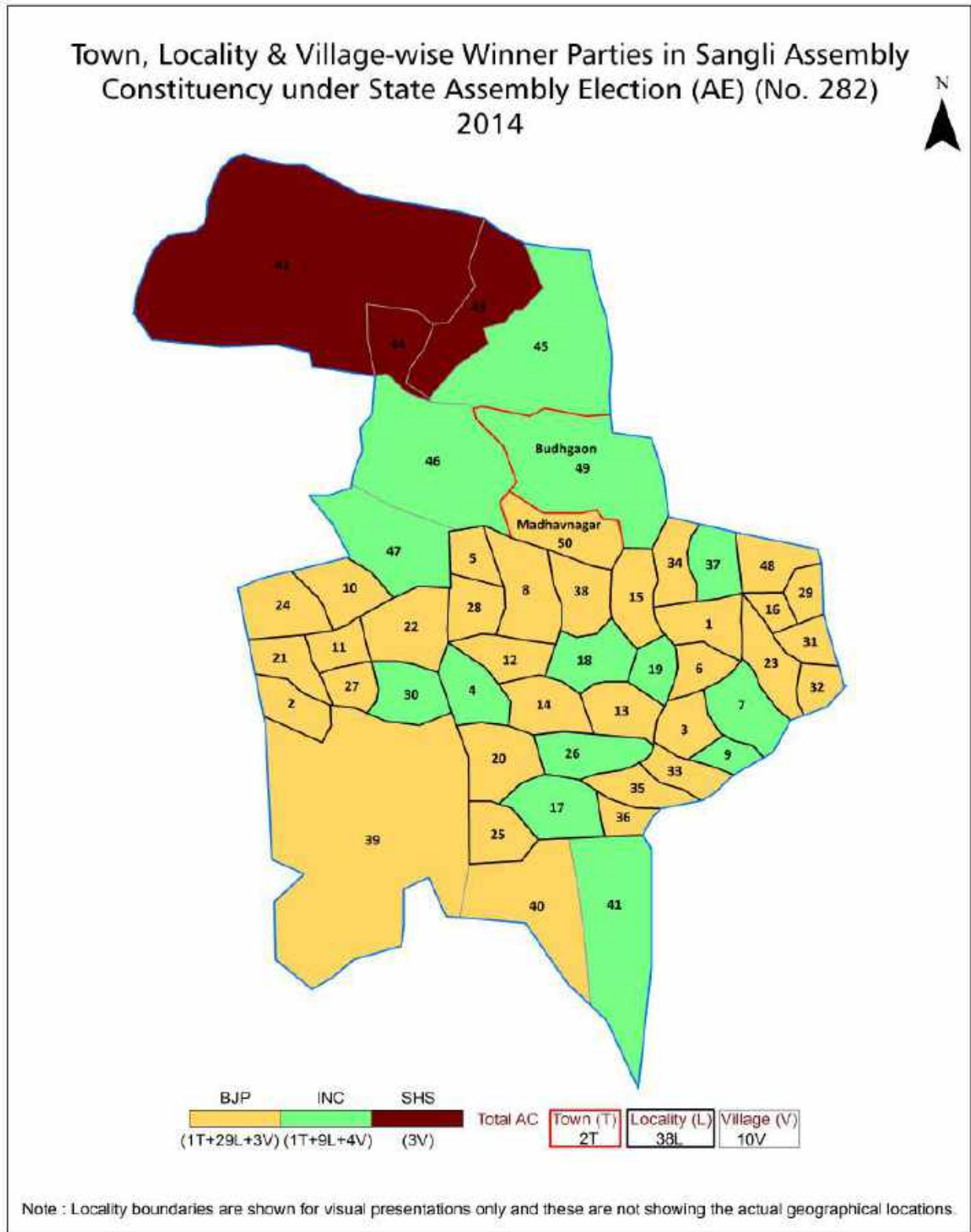
All rights reserved. No part of this book may be reproduced, stored in a retrieval system or transmitted in any form or by any means, mechanical photocopying, photographing, scanning, recording or otherwise without the prior written permission of the publisher. Please refer to Disclaimer at page no. 227 for the use of this publication.

Printed in India

# Contents

No.	Particulars	Page No.
	<b>Introduction</b>	
1	Assembly Constituency - (Vidhan Sabha) at a Glance   Features of Assembly as per Delimitation Commission of India (2008)	1-2
	<b>Location and Political Maps</b>	
2	Location Map   Boundaries of Assembly Constituency - (Vidhan Sabha) in District   Boundaries of Assembly Constituency under Parliamentary Constituency - (Lok Sabha)   Town, Locality & Village-wise Winner Parties-2024-PE, 2024-AE, 2019-PE, 2019-AE, 2014-PE, 2014-AE, 2009-PE and 2009-AE	3-10
	<b>Administrative Setup (2011)</b>	
3	District   Sub-district   Towns   Villages   Inhabited Villages   Uninhabited Villages   Village Panchayat   Intermediate Panchayat	11-13
	<b>Demographics (2011)</b>	
4	Population   Households   Rural/Urban Population   Towns and Villages by Population Size   Sex Ratio (Total & 0-6 Years)   Religious Population   Social Population   Literacy Rate	14-15
	<b>Electoral Features</b>	
5	Important Dates of Last Elections Held   Electors by Gender   Service Electors   Voters   Voters Turnout   Polling Stations & Average Number of Electors per Polling Station   Electors by Age Group   Present Elected Representatives	16-21
	<b>Historical Summary Election Results</b>	
6	Vote Share of Major Parties   Winning Margin (Number & Percentage)   Polarity of Parties   Summary Result of Assembly Segment of Parliamentary Elections 2024, 2019, 2014, 2009, 2004 and 1999   Summary Result of Assembly Elections 2024, 2019, 2014, 2009, 2004, 1999, 1995, 1990, 1985, 1980, 1978, 1972, 1967 and 1962	22-43
	<b>Polling Station Level Election Results</b>	
7	Name and Number of Polling Station 2024-PE, 2024-AE, 2019-PE, 2019-AE, 2014-PE, 2014-AE, 2009-PE and 2009-AE   Polling Station-wise Electors, Voters & Voters Turnout 2024-PE, 2024-AE, 2019-PE, 2019-AE, 2014-PE, 2014-AE, 2009-PE and 2009-AE   Polling Station wise Elections Results 2024-PE, 2024-AE, 2019-PE, 2019-AE, 2014-PE, 2014-AE, 2009-PE and 2009-AE	44-205
	<b>Share of Assembly Constituency</b>	
8	Share of Assembly Constituency - (Vidhan Sabha) in State, District and Parliamentary Constituency - (Lok Sabha)	206
	<b>Socio-Economic Amenities (2011)</b>	
9	Access to Administrative Units   Agricultural, Manufacturing and Industrial Commodities   Demographic Indicators   Education   Health & Manpower   Drinking Water Supply   Sanitation   Entertainment and Recreations Infrastructure   Power   Food Allocation Distribution and Marketing of Agriculture Commodities Infrastructure   Transport and Road Infrastructure   Communication   Banking and Financial Services   Land Use   Irrigation Source	208-222
10	<b>Abbreviation &amp; Sources</b>	224-225
11	<b>Disclaimer</b>	227

Location & Political Map



## Administrative Setup

### List of Village Panchayat & Intermediate Panchayat (Block) Name - 2011

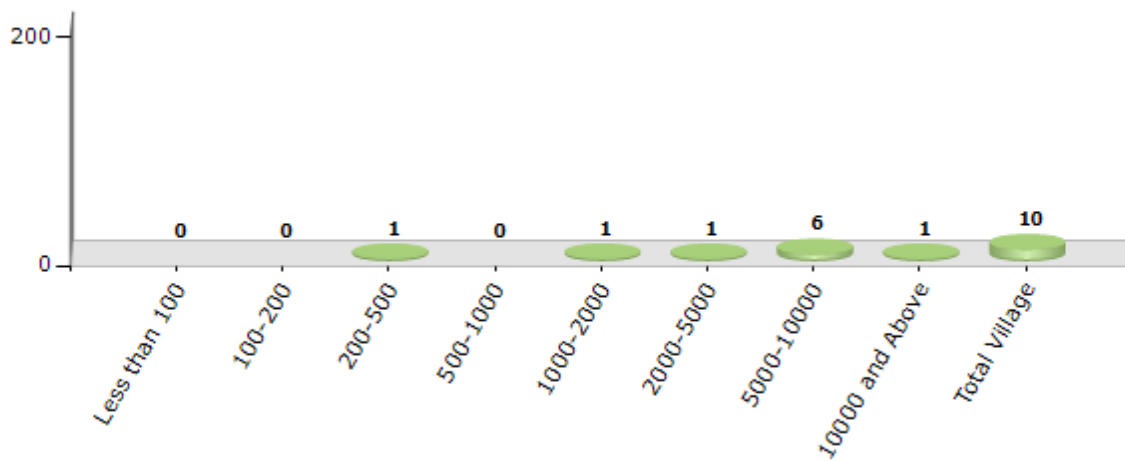
Village Name	Village Panchayat Name	Intermediate Panchayat Name
Ankali	Ankali	Miraj
Bamnoli	Bamnoli	Miraj
Bisur	Bisur	Miraj
Haripur	Haripur	Miraj
Inam Dhamani	Inam Dhamani	Miraj
Karnal	Karnal	Miraj
Kavaji Khotwadi	Kavaji Khotwadi	Miraj
Nandra	Nandra	Miraj
Padmale	Padmale	Miraj
Wajegaon (N.V.)	Wajegaon	Miraj

Demographics

Number of Villages by Population Size - 2011

Less than 100	100-200	200-500	500-1000	1000-2000	2000-5000	5000-10000	10000 and Above	Total Village
0	0	1	0	1	1	6	1	10

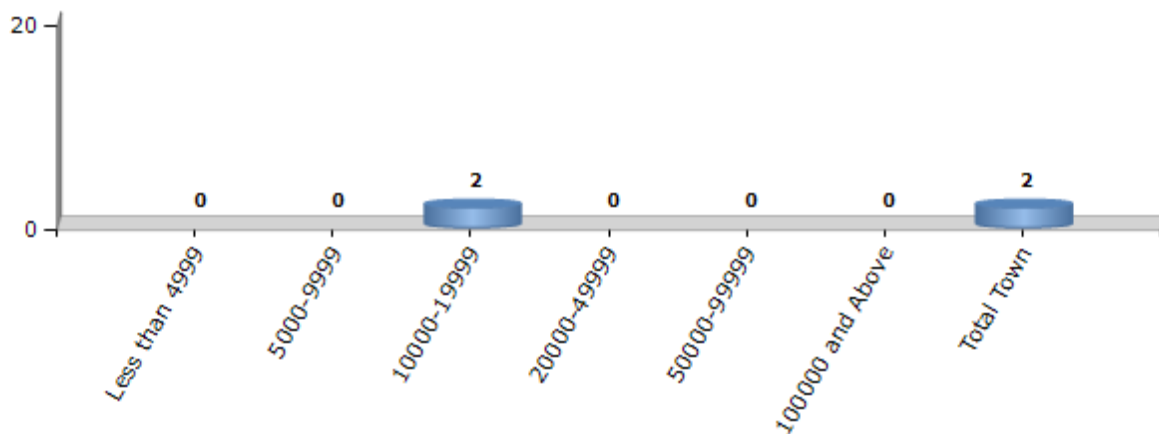
Number of Villages by Population Size - 2011



Number of Towns by Population Size - 2011

Less than 4999	5000-9999	10000-19999	20000-49999	50000-99999	100000 and Above	Total Town
0	0	2	0	0	0	2

Number of Towns by Population Size - 2011

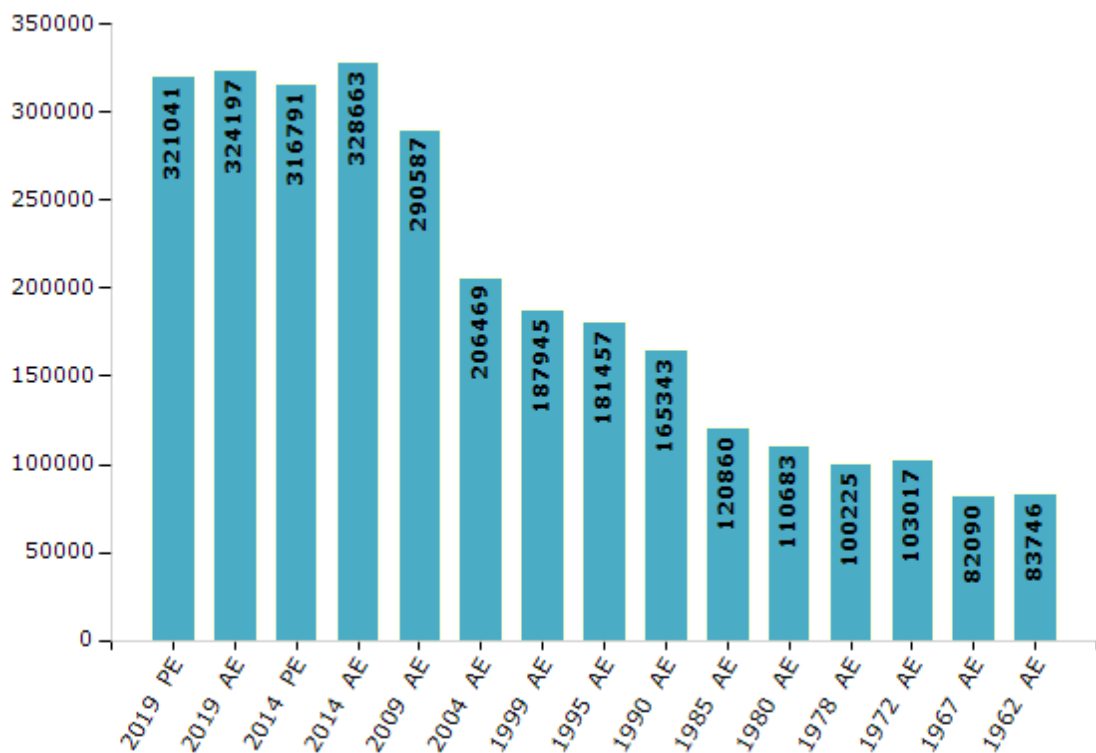


## Electoral Features

### Electors by Male & Female

Year	Male	Female	Others	Total	Year	Male	Female	Others	Total
2019 PE	163450	157558	33	321041	1999 AE	97043	90902	-	187945
2019 AE	164931	159232	34	324197	1995 AE	91869	89588	-	181457
2014 PE	162379	154399	13	316791	1990 AE	85504	79839	-	165343
2014 AE	167924	160726	13	328663	1985 AE	61679	59181	-	120860
2009 PE	-	-	-	-	1980 AE	56932	53751	-	110683
2009 AE	149089	141498	-	290587	1978 AE	51629	48596	-	100225
2004 PE	-	-	-	-	1972 AE	52944	50073	-	103017
2004 AE	104689	101780	-	206469	1967 AE	-	-	-	82090
1999 PE	-	-	-	-	1962 AE	-	-	-	83746

Number of Electors



Note : AE : Assembly Election, PE : Assembly Segment of Parliamentary Election



## Historical Summary Election Results

### Summary Result of Assembly Election - 2014

Candidate Name	Party	Votes	Votes %
Dhananjay Alias Sudhir Dada Hari Gadgil	BJP	80497	41.18
Madan Vishwanath Patil	INC	66040	33.79
Pawar Pruthviraj Sambhaji	SHS	34635	17.72
Patil Suresh Adgonda	NCP	4718	2.41
Adv.Swati Nitin Shinde	MNS	1440	0.74
Kurane Munna Bandu	IND	1354	0.69
Pawar Sachin Baban	BSP	1249	0.64
Digambhar Ganapat Jadhav	IND	905	0.46
Patel Azaruddin Shamsuddin	IND	833	0.43
Haji Dastgir Gulab Malidwale	BMUP	542	0.28
Nasim Harun Mahat	IND	497	0.25
Dr.Jayashri Shrenik Patil	JSS	374	0.19
Pramod Dhondiram Devkate	IND	340	0.17
Prof. Ankush Vithoba Ghule	IND	161	0.08
Suresh Tukaram Tengale	IND	157	0.08
Vinayak Baburao Hovale	IND	150	0.08
Uttam Dada Mohite	IND	107	0.05
Akaram Balavant Patil	IND	89	0.05
Ashok Ramchandra Ware	IND	85	0.04
	NOTA	1296	0.66

## Polling Station Level Election Results

### Number and Name of Polling Stations (PS) (2019 AE)

Number of Polling Stations	Name of Polling Stations	Number of Polling Stations	Name of Polling Stations
1	Primary Marathi Boys School No.1 Eastern Facing Building Southern Side Room No. 1	22	Anganwadi Near Chavadi Western Facing Room
2	Primary Marathi Boys School No.1 Eastern Facing Building Southern Side Room No. 2	23	Shedheshwar Vikas Sosa Budhaganv Southrn Side Room
3	Z.P.Primary Marathi Boys School No1 Eastern Facing Building Southern Side Room No.5	24	Chavadi Office, Eastern Facing Building
4	Z.P.Primary Marathi Boys School No.1 Eastern Facing Building Southern Side Room No. 7	25	Zilla Parishad School No. 2 Laxminagar Western Facing Northern Side Near Office Room No. 1
5	Z.P.Primary Marathi Boys School No1 Southern Facing Building Western Side Room No. 2	26	Zilla Parishad School No. 2 Western Facing Northern Side Room No. 2
6	Rayat Shikshan Sanstha Vidyalaya ,Kala Vanijya Sanukta Kanishtha Mahavidyalay Basement Northern Facing Building Eastern Side Room No. 1	27	Zilla Parishad School No. 3 Near Mahadeo Temple Western Side Northern Facing Room
7	Rayat Shikshan Sanstha Vidyalaya,Kala Vanijya Sanyukta Kanishtha Mahavidyalay Basement Northern Facing Building Eastern Side Room No. 4	28	Zilla Parishad School No. 3 Near Mahadeo Temple Eastern Side Northern Facing Room
8	Rayat Shikshan Sanstha Vidyalaya,Kala Vanijya Sanyukta Kanishtha Mahavidyalay Basement Building Steps Western Side From Eastern Room No. 6	29	Budhgaon High School Budhgaon Outside Western Side Eastern Facing Room 1
9	Rayat Shikshan Sanstha Vidyalaya,Kala Vanijya Sanyukta Kanishtha Mahavidhyalay Basement Building Steps Western Side From Eastern Room No. 7	30	Budhgaon High School Budhgaon Eastern Side Western Facing Room 1
10	Z.P.Primary Boys School Navraswadi Old Building	31	Primary Marathi Boys School No. 1 Eastern Facing Tiles Southern Side No. 1
11	Z.P.Primari School Kavaji Khotwadi Northern Facing Building Eastern Room No. 1	32	Primary Marathi Boys School No. 1 Eastern Facing Tiles Southern Side No. 3
12	Gram Panchayat Karyalay, Vajegaon	33	Primary Marathi Boys School No. 1 Slab Building Eastern Facing Northern Side No. 1
13	Zillha Parishad Peimary School Western Facing Building Northern Side Room No. 2	34	Zilla Parishad Primary Marathi School Bamnoli New Building Eastern Facing Southern Side Room No. 2
14	Zillha Parishad Peimary School Northern Facing Building Eastern Side Room No. 3	35	Zilla Parishad Primary Marathi School Bamnoli New Building Eastern Facing Southern Side Room No. 3
15	Zillha Parishad Peimary School Northern Facing Building Western Side Room No. 1	36	Zilla Parishad Primary Marathi School Bamnoli New Building Eastern Facing Southern Side Room No. 4
16	Zillha Parishad Peimary School Eastern Facing Building Northern Side Room No. 2	37	Zilla Parishad Primary School Bamnoli Southern Facing Building From West Side Room No. 4
17	Zilla Parishad Marathi Boys School New, Eastern Side Northern Facing Room No. 1	38	Zilla Parishad Primary School New Building From Western Side Southern Facing Room No 1
18	Zilla Parishad Marathi Boys School New, Western Side Northern Facing Room No. 1	39	Madhavnagar Haigh School Madhavnagar Somwar Peth (Saynetri) North Side Southern Facing Room No 1
19	Zilla Parishad Marathi Girls School, Western Side Northern Facing Room No. 1	40	Madhavnagar Haigh School Madhavnagar Somwar Peth (Saynetri) North Side Southern Facing Room No 3
20	Karnal High School Karnal Northern Side Western Facing Room No. 1	41	Sheth Ratilal Ghosalaya High Schoolnew Building Northern Facing From Eastern Side Room No 3
21	Karnal High School Karnal, Northern Facing Western Side Room No. 2	42	Sheth Ratilal Ghosalaya High Schoolnew Building Northern Facing From Eastern Side Room No 4

Contd....

## Polling Station Level Election Results

### Polling Station-wise Votes Secured by Overall Top Five Parties in Sangli Assembly in Assembly Election (AE) under Sangli Parliamentary Constituency in Maharashtra (2019)

Number of Polling Station	Winner - Dhananjay Alias Sudhir Hari Gadgil (BJP)	Runner-up - Prithviraj Gulabrao Patil (INC)	3rd - Shekhar Vishwas Mane (IND)	4th - Suresh Tukaram Saratikar (BSP)	5th - Patil Santosh Bapurao (IND)	NOTA	Other	Total Votes Secured
36	415	233	4	4	2	6	10	674
37	235	187	12	0	0	8	1	443
38	210	123	2	2	3	8	2	350
39	322	291	0	3	5	4	2	627
40	345	200	0	0	0	10	2	557
41	428	184	2	0	1	3	3	621
42	358	202	1	0	3	1	2	567
43	207	439	16	3	7	8	17	697
44	293	227	2	2	1	6	14	545
45	363	273	9	4	10	5	9	673
46	281	282	5	8	8	14	10	608
47	242	252	10	6	3	0	9	522
48	311	502	10	3	1	15	10	852
49	296	466	13	7	2	18	11	813
50	344	333	8	8	3	15	2	713
51	339	243	7	2	0	6	1	598
52	260	226	1	2	0	9	1	499
53	258	192	1	2	5	8	3	469
54	247	227	2	4	2	10	5	497
55	252	252	4	2	2	5	7	524
56	204	163	2	0	4	7	3	383
57	244	193	1	7	6	9	2	462
58	222	159	6	2	6	13	8	416
59	193	178	4	6	3	6	7	397
60	269	280	23	6	3	3	6	590
61	375	320	1	11	5	9	6	727
62	380	262	3	7	1	8	12	673
63	322	378	1	8	15	4	9	737
64	191	215	2	4	1	6	8	427
65	193	248	3	3	4	8	5	464
66	369	356	1	2	1	11	7	747
67	432	344	0	0	2	8	8	794
68	297	313	0	1	2	3	9	625
69	370	367	7	9	3	12	10	778
70	413	256	2	4	5	9	5	694

Contd....

## Polling Station Level Election Results

### Winner, Runner-up and 3rd Party Position & Winning Margin According to Polling Stations in Sangli Assembly in Assembly Election (AE) under Sangli Parliamentary Constituency in Maharashtra (2019)

Polling Station Number	Winner Party	Winner Votes (%)	Runner-up Party	Runner-up Votes (%)	Winning Margin Votes (%)	Third Party	Third Party Votes (%)	Other Votes (%)
71	INC	393 (59.1)	BJP	247 (37.14)	146 (21.96)	IND (PSB)	7 (1.05)	18 (2.71)
72	INC	270 (52.94)	BJP	213 (41.76)	57 (11.18)	BSP	6 (1.18)	21 (4.12)
73	BJP	277 (48.01)	INC	275 (47.66)	2 (0.35)	IND (SVM)	7 (1.21)	18 (3.12)
74	BJP	274 (51.41)	INC	239 (44.84)	35 (6.57)	IND (SVM)	6 (1.13)	14 (2.63)
75	BJP	361 (53.56)	INC	281 (41.69)	80 (11.87)	IND (SVM)	6 (0.89)	26 (3.86)
76	BJP	359 (49.38)	INC	329 (45.25)	30 (4.13)	IND (SVM)	11 (1.51)	28 (3.85)
77	BJP	353 (63.49)	INC	183 (32.91)	170 (30.58)	IND (PSB)	7 (1.26)	13 (2.34)
78	INC	255 (54.96)	BJP	188 (40.52)	67 (14.44)	BSP	6 (1.29)	15 (3.23)
79	INC	301 (60.08)	BJP	178 (35.53)	123 (24.55)	IND (PSB)	6 (1.2)	16 (3.19)
80	INC	459 (56.88)	BJP	301 (37.3)	158 (19.58)	IND (PSB)	14 (1.73)	33 (4.09)
81	INC	337 (49.2)	BJP	314 (45.84)	23 (3.36)	IND (PSB)	6 (0.88)	28 (4.09)
82	INC	323 (49.24)	BJP	315 (48.02)	8 (1.22)	IND (PSB)	7 (1.07)	11 (1.68)
83	BJP	338 (52.16)	INC	292 (45.06)	46 (7.1)	IND (SVM)	3 (0.46)	15 (2.31)
84	BJP	258 (53.64)	INC	207 (43.04)	51 (10.6)	IND (PSB)	5 (1.04)	11 (2.29)
85	BJP	320 (62.87)	INC	173 (33.99)	147 (28.88)	IND (PSB)	3 (0.59)	13 (2.55)
86	BJP	268 (61.75)	INC	150 (34.56)	118 (27.19)	IND (SVM)	3 (0.69)	13 (3)
87	BJP	363 (64.59)	INC	181 (32.21)	182 (32.38)	IND (SVM)	3 (0.53)	15 (2.67)
88	BJP	249 (64.84)	INC	124 (32.29)	125 (32.55)	IND (PSB)	3 (0.78)	8 (2.08)
89	BJP	206 (48.82)	INC	195 (46.21)	11 (2.61)	IND (PSB)	6 (1.42)	15 (3.55)
90	BJP	344 (49.64)	INC	317 (45.74)	27 (3.9)	IND (PSB)	7 (1.01)	25 (3.61)
91	BJP	333 (49.63)	INC	317 (47.24)	16 (2.39)	IND (PSB)	3 (0.45)	18 (2.68)
92	INC	426 (61.03)	BJP	250 (35.82)	176 (25.21)	IND (PSB)	6 (0.86)	16 (2.29)
93	BJP	310 (48.06)	INC	307 (47.6)	3 (0.46)	IND (PSB)	8 (1.24)	20 (3.1)
94	INC	397 (55.52)	BJP	298 (41.68)	99 (13.84)	IND (PSB)	5 (0.7)	15 (2.1)
95	INC	406 (57.02)	BJP	263 (36.94)	143 (20.08)	BSP	7 (0.98)	36 (5.06)
96	INC	417 (51.8)	BJP	352 (43.73)	65 (8.07)	IND (RMK)	7 (0.87)	29 (3.6)
97	BJP	482 (58.14)	INC	292 (35.22)	190 (22.92)	IND (SVM)	33 (3.98)	22 (2.65)
98	BJP	391 (51.04)	INC	301 (39.3)	90 (11.74)	IND (SVM)	41 (5.35)	33 (4.31)
99	BJP	392 (50.45)	INC	287 (36.94)	105 (13.51)	IND (SVM)	67 (8.62)	31 (3.99)
100	BJP	498 (54.49)	INC	319 (34.9)	179 (19.59)	IND (SVM)	47 (5.14)	50 (5.47)
101	BJP	382 (51.21)	INC	295 (39.54)	87 (11.67)	IND (SVM)	34 (4.56)	35 (4.69)
102	BJP	207 (48.59)	INC	167 (39.2)	40 (9.39)	IND (SVM)	36 (8.45)	16 (3.76)
103	INC	240 (49.18)	BJP	222 (45.49)	18 (3.69)	BSP	6 (1.23)	20 (4.1)
104	INC	177 (50.43)	BJP	158 (45.01)	19 (5.42)	IND (SVM)	6 (1.71)	10 (2.85)
105	BJP	310 (54.1)	INC	208 (36.3)	102 (17.8)	IND (SVM)	33 (5.76)	22 (3.84)

Contd....

## Socio-Economic Amenities - Rural

### Access to Education Facilities

Particulars	Number of Villages (% of Population)				
	Available	Not Available	If Not Available (Distance of Nearest Facility)		
			A	B	C
Govt. Primary School	10 (100)	0 (0)	0 (0)	0 (0)	0 (0)
Private Primary School	4 (61)	6 (39)	0 (0)	0 (0)	0 (0)
Govt. Middle School	9 (99)	1 (1)	1 (1)	0 (0)	0 (0)
Private Middle School	3 (39)	7 (61)	0 (0)	0 (0)	0 (0)
Govt. Secondary School	7 (82)	3 (18)	0 (0)	2 (3)	0 (0)
Private Secondary School	2 (24)	8 (76)	0 (0)	0 (0)	0 (0)
Govt. Senior Secondary School	6 (77)	4 (23)	0 (0)	1 (5)	2 (3)
Private Senior Secondary School	1 (15)	9 (85)	0 (0)	0 (0)	0 (0)
Govt. Arts and Science Degree College	1 (22)	9 (78)	0 (0)	5 (54)	4 (23)
Private Arts and Science Degree College	0 (0)	10 (100)	0 (0)	0 (0)	0 (0)
Govt. Engineering College	0 (0)	10 (100)	0 (0)	4 (40)	0 (0)
Private Engineering College	0 (0)	10 (100)	0 (0)	1 (14)	5 (46)
Govt. Medicine College	0 (0)	10 (100)	0 (0)	1 (10)	9 (90)
Private Medicine College	0 (0)	10 (100)	0 (0)	0 (0)	0 (0)
Govt. Management Institute	0 (0)	10 (100)	0 (0)	1 (10)	9 (90)
Private Management Institute	0 (0)	10 (100)	0 (0)	0 (0)	0 (0)
Govt. Polytechnic	0 (0)	10 (100)	1 (11)	3 (29)	6 (60)
Private Polytechnic	0 (0)	10 (100)	0 (0)	0 (0)	0 (0)
Govt. Vocational Training School/ITI	0 (0)	10 (100)	2 (16)	2 (24)	6 (60)
Private Vocational Training School/ITI	0 (0)	10 (100)	0 (0)	0 (0)	0 (0)
Govt. Non Formal Training Centre	0 (0)	10 (100)	2 (16)	2 (24)	6 (60)
Private Non Formal Training Centre	0 (0)	10 (100)	0 (0)	0 (0)	0 (0)
Govt. School For Disabled	1 (22)	9 (78)	0 (0)	2 (24)	7 (54)
Private School For Disabled	0 (0)	10 (100)	0 (0)	0 (0)	0 (0)
Government Others	0 (0)	10 (100)	0 (0)	0 (0)	0 (0)
Private Others	9 (85)	1 (15)	0 (0)	0 (0)	0 (0)

Note : Distance A : Less than 5 km; B : Between 5-10 km; C : 10+ km.; Source : Data Analysis is based on 2011 Census.

## DISCLAIMER

The Terms of Use and Disclaimer of Datanet India Private Limited (hereinafter referred to as "Datanet") for use of this analysis report of **Sangli Assembly Constituency (Sangli Vidhan Sabha) :-**

1. **Assembly Factbook™** is a Registered Trade Mark owned by Datanet.
2. All the maps are sketched and graphical representation only and have not been drawn to the scale and also not to represent the actual geographical area or boundary of the unit.
3. The data for the aforesaid analysis is based on authentic sources and has been culled from the various publications of Census, CSO and NSSO for district and block level data, various central and state government departments, Central & State Elections Commissions and the concerned Returning Officers' releases, Electoral Rolls, Election results and allied publications, internal assessment, surveys, estimates and analysis. Therefore, certain adjustment of data at micro level may have been done to arrive closer to the macro data.
4. Data have been provided on an "As Is" and "As AVAILABLE" basis
5. The colours shown in the maps or diagram and charts of a particular party, alliance or AC are indicative and do not represent them.
6. This publication which includes maps, sheets, graphs and data would be the property under copyright of Datanet only. The user may use these for its internal study, analysis and research purposes. It's public display, re-selling or any commercial uses by the user are not allowed.
7. Datanet has taken due care and caution in compilation and processing of data and allied information, but does not guarantee the accuracy, adequacy or completeness of any information/analysis and will be not responsible for any errors or omissions or for the results obtained from the use of such information/analysis.
8. All the contents for the publication have been culled from various authentic sources and Datanet reasonably believes such sources to be reliable, but does not make any representations, express or implied as to the accuracy or fitness of use of such information. The information or contents of the information/analysis do not constitute advice and should not be relied upon in making (or refraining from making) any decision. Any reliance placed upon the information provided by Datanet is the sole responsibility and strictly at the user's risk.
9. In no event will Datanet be liable for any damages (including, without limitation, damages for loss of business projects, or loss of profits) arising in contract, tort or otherwise from the use of or inability to use any of its contents, or from any action taken (or refrained from being taken) as a result of using the analysis or any of its contents. Datanet its directors, owners, editors, officials, employees, distributor and agents or any associate will not be liable for any errors in the information contained or any consequences arising from the use of the contents of the provided information/analysis.
10. If any provision of these terms and conditions is held invalid or illegal or unenforceable for any reason by any court of competent jurisdiction, such provision shall be severed and the remainder of provisions of the terms and conditions shall continue in full force and effect as if the Term of Use had been executed with the invalid, illegal or unenforceable provision eliminated.
11. If there are any discrepancies in the information provided, please bring it to attention of Datanet for suitable rectification measures.

**Buy Online This Complete Book At  
Datanet India eBooks Store**

[www.indiastatpublications.com](http://www.indiastatpublications.com)

or go directly at

[http://www.indiastatpublications.com/  
Assembly\\_factbook/Maharashtra/Sangli/ Sangli](http://www.indiastatpublications.com/Assembly_factbook/Maharashtra/Sangli/Sangli)

 **indiastat**elections

