



Maharashtra

Assembly Factbook™

Tasgaon-Kavathe Mahankal Assembly
Constituency



Key Electoral Data of Tasgaon-Kavathe Mahankal
Assembly Constituency (Vidhan Sabha)

Maharashtra

Assembly Factbook™

Tasgaon-Kavathe Mahankal Assembly Constituency



Tasgaon-Kavathe Mahankal Vidhan Sabha

Editor & Director

Dr. R.K. Thukral

Research Editor

Dr. Shafeeq Rahman

Compiled, Researched and Published by Datanet India Pvt. Ltd.

D-100, 1st Floor,

Okhla Industrial Area, Phase-I,
New Delhi- 110020.

Ph.: 91-11- 43580781-84

Email : support@indiastatpublications.com

Website : www.indiastatelections.com

Online Book Store :

www.indiastatpublications.com

Report No. : AFB/MH-287-0123

ISBN : 978-93-5293-358-7

First Edition : January, 2018

Sixth Updated Edition : January, 2023

Price : Rs.11500/-

US\$ 310

© Datanet India Pvt. Ltd.

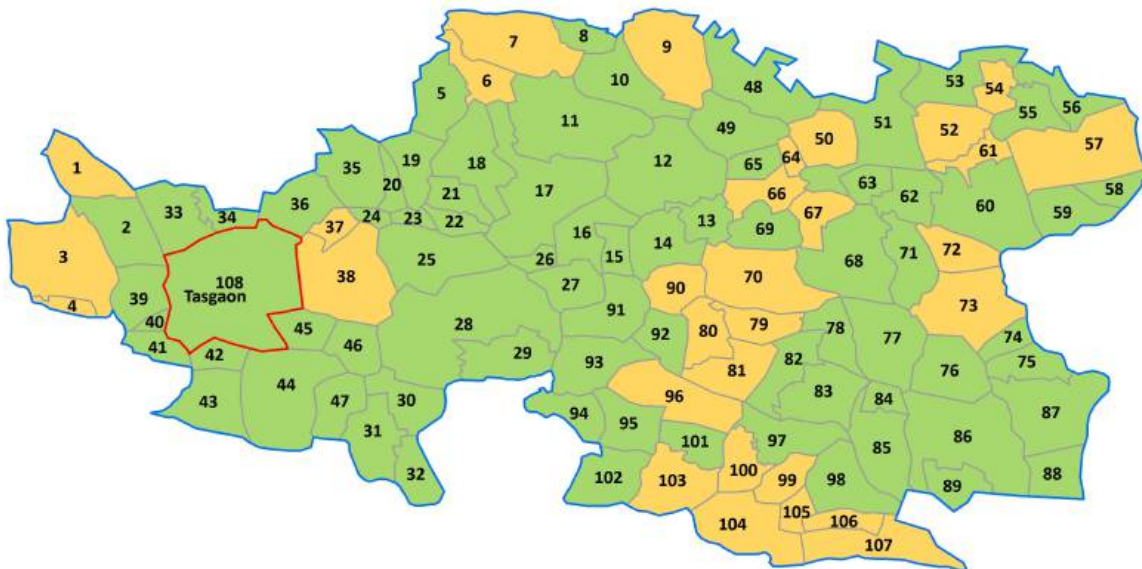
All rights reserved. No part of this book may be reproduced, stored in a retrieval system or transmitted in any form or by any means, mechanical photocopying, photographing, scanning, recording or otherwise without the prior written permission of the publisher. Please refer to Disclaimer at page no. 231 for the use of this publication.

Printed in India

No.	Particulars	Page No.
	Introduction	
1	Assembly Constituency - (Vidhan Sabha) at a Glance Features of Assembly as per Delimitation Commission of India (2008)	1-2
	Location and Political Maps	
2	Location Map Boundaries of Assembly Constituency - (Vidhan Sabha) in District Boundaries of Assembly Constituency under Parliamentary Constituency - (Lok Sabha) Town & Village-wise Winner Parties- 2019-PE, 2019-AE, 2014-PE, 2014-AE, 2009-PE and 2009-AE	3-10
	Administrative Setup (2011)	
3	District Sub-district Towns Villages Inhabited Villages Uninhabited Villages Village Panchayat Intermediate Panchayat	11-16
	Demographics (2011)	
4	Population Households Rural/Urban Population Towns and Villages by Population Size Sex Ratio (Total & 0-6 Years) Religious Population Social Population Literacy Rate	17-18
	Electoral Features	
5	Important Dates of Last Elections Held Electors by Gender Service Electors Voters Voters Turnout Polling Stations & Average Number of Electors per Polling Station Electors by Age Group Present Elected Representatives	19-24
	Historical Summary Election Results	
6	Vote Share of Major Parties Winning Margin (Number & Percentage) Polarity of Parties Summary Result of Assembly Segment of Parliamentary Elections 2019, 2014, 2009, 2004 and 1999 Summary Result of Assembly Elections 2019, 2014, 2009, 2004, 1999, 1995, 1990, 1985, 1980, 1978, 1972, 1967 and 1962	25-46
	Polling Station Level Election Results	
7	Name and Number of Polling Station 2019-PE, 2019-AE, 2014-PE, 2014-AE, 2009-PE and 2009-AE Polling Station-wise Electors, Voters & Voters Turnout 2019-PE, 2019-AE, 2014-PE, 2014-AE, 2009-PE and 2009-AE Polling Station wise Elections Results 2019-PE, 2019-AE, 2014-PE, 2014-AE, 2009-PE and 2009-AE	47-209
	Share of Assembly Constituency	
8	Share of Assembly Constituency - (Vidhan Sabha) in State, District and Parliamentary Constituency - (Lok Sabha)	210
	Socio-Economic Amenities (2011)	
9	Access to Administrative Units Agricultural, Manufacturing and Industrial Commodities Demographic Indicators Education Health & Manpower Drinking Water Supply Sanitation Entertainment and Recreations Infrastructure Power Food Allocation Distribution and Marketing of Agriculture Commodities Infrastructure Transport and Road Infrastructure Communication Banking and Financial Services Land Use Irrigation Source	212-226
10	Abbreviation & Sources	228-229
11	Disclaimer	231

Location & Political Map

Town & Village-wise Winner Parties in Tasgaon-Kavathe Mahankal
Assembly Constituency under State Assembly Election (AE)
(No. 287) - 2014



<table border="1" style="margin: 0 auto;"> <tr> <td style="background-color: yellow; width: 20px; height: 10px;"></td> <td style="padding: 0 5px;">BJP</td> </tr> <tr> <td style="text-align: center;">(31V)</td> <td></td> </tr> </table>		BJP	(31V)		<table border="1" style="margin: 0 auto;"> <tr> <td style="background-color: lightgreen; width: 20px; height: 10px;"></td> <td style="padding: 0 5px;">NCP</td> </tr> <tr> <td style="text-align: center;">(1T+76V)</td> <td></td> </tr> </table>		NCP	(1T+76V)		Total AC	<table border="1" style="margin: 0 auto;"> <tr> <td style="padding: 2px;">Town (T)</td> </tr> <tr> <td style="text-align: center;">1T</td> </tr> </table>	Town (T)	1T	Village (V)	<table border="1" style="margin: 0 auto;"> <tr> <td style="padding: 2px;">107V</td> </tr> </table>	107V
	BJP															
(31V)																
	NCP															
(1T+76V)																
Town (T)																
1T																
107V																

Administrative Setup

List of Village Panchayat & Intermediate Panchayat (Block) Name - 2011

Village Name	Village Panchayat Name	Intermediate Panchayat Name
Agalgaon	Agalgaon	Kavathemahankal
Alkud (m)	Alkud (M)	Kavathemahankal
Alkud [s]	Alkud (S)	Kavathemahankal
Anjani	Anjani	Tasgaon
Arewadi	Arewadi	Kavathemahankal
Arwade	Arwade	Tasgaon
Balgavade	Balgavade	Tasgaon
Banewadi	Banewadi	Kavathemahankal
Bassappawadi	Bassapawadi	Kavathemahankal
Bastawade	Bastawade	Tasgaon
Bendri	Bendri	Tasgaon
Bhairvawadi	Bhairavwadi	Tasgaon
Biranwadi	Biranwadi	Tasgaon
Borgaon	Borgaon	Kavathemahankal
Chinchani	Chinchani	Tasgaon
Chorocho	Chorocho	Kavathemahankal
Chudekhindi	Chudekhindi	Kavathemahankal
Dahiwadi	Dahiwadi	Tasgaon
Deshing	Deshing	Kavathemahankal
Dhalewadi	Dhalewadi	Kavathemahankal
Dhalgaon	Dhalgaon	Kavathemahankal
Dhawali	Dhawali	Tasgaon
Dholewadi	Dholewadi	Kavathemahankal
Dhulgaon	Dhulgaon	Tasgaon
Dhulgaon	Dhulgaon	Kavathemahankal
Dongarsoni	Dongarsoni	Tasgaon
Dorli	Dorli	Tasgaon
Dudhebhavi	Dudhebhavi	Kavathemahankal
Garjewadi	Garjewadi	Kavathemahankal

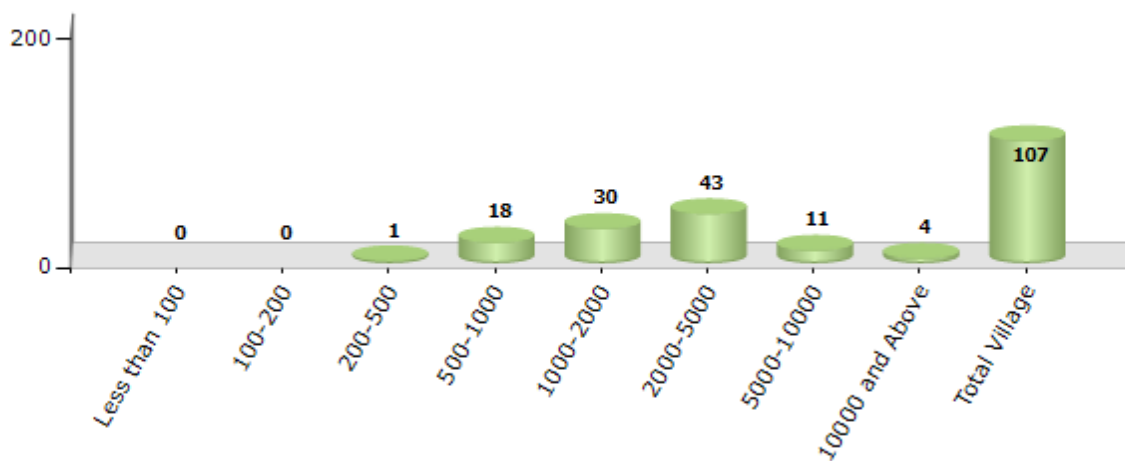
Contd....

Demographics

Number of Villages by Population Size - 2011

Less than 100	100-200	200-500	500-1000	1000-2000	2000-5000	5000-10000	10000 and Above	Total Village
0	0	1	18	30	43	11	4	107

Number of Villages by Population Size - 2011



Number of Towns by Population Size - 2011

Less than 4999	5000-9999	10000-19999	20000-49999	50000-99999	100000 and Above	Total Town
0	0	0	1	0	0	1

Number of Towns by Population Size - 2011

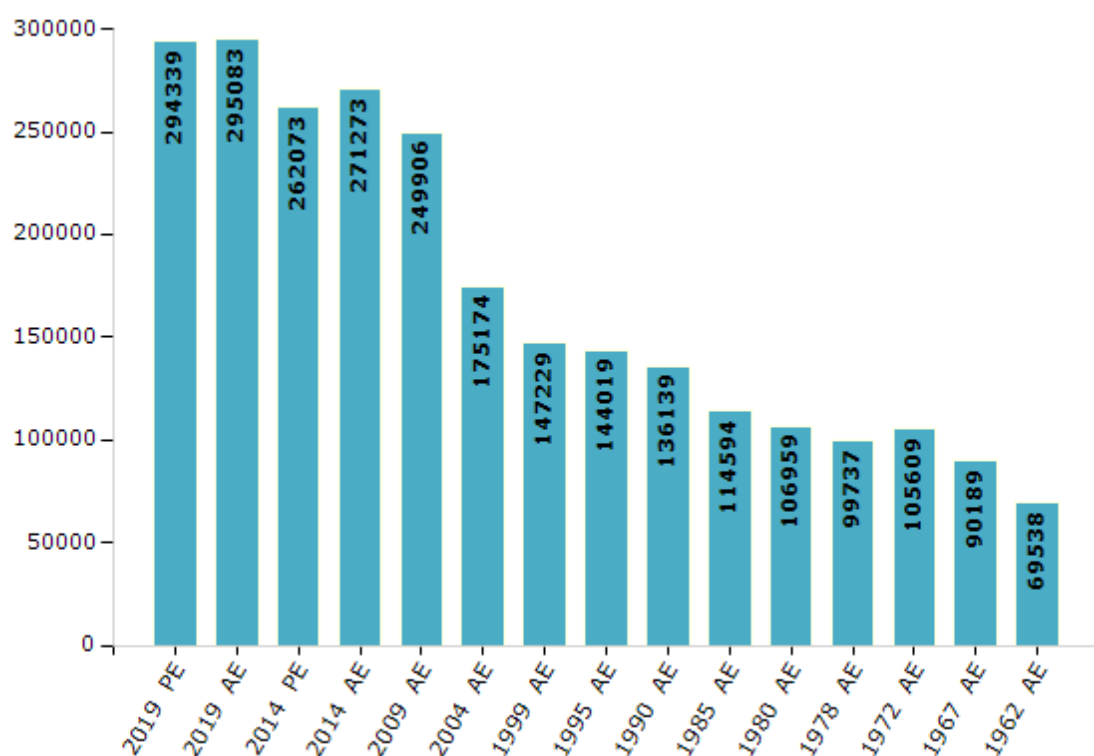


Electoral Features

Electors by Male & Female

Year	Male	Female	Others	Total	Year	Male	Female	Others	Total
2019 PE	152706	141627	6	294339	1999 AE	73570	73659	-	147229
2019 AE	153044	142033	6	295083	1995 AE	71900	72119	-	144019
2014 PE	138443	123625	5	262073	1990 AE	67555	68584	-	136139
2014 AE	143005	128263	5	271273	1985 AE	55946	58648	-	114594
2009 PE	-	-	-	-	1980 AE	52801	54158	-	106959
2009 AE	128337	121569	-	249906	1978 AE	49285	50452	-	99737
2004 PE	-	-	-	-	1972 AE	52988	52621	-	105609
2004 AE	88468	86706	-	175174	1967 AE	-	-	-	90189
1999 PE	-	-	-	-	1962 AE	-	-	-	69538

Number of Electors



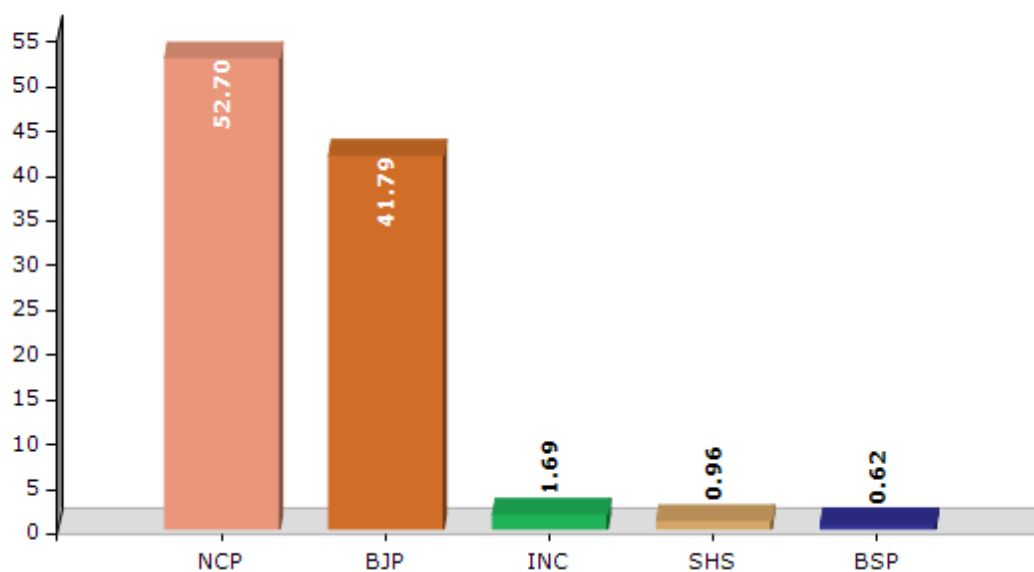
Note : AE : Assembly Election, PE : Assembly Segment of Parliamentary Election

Historical Summary Election Results

Summary Result of Assembly Election - 2014

Candidate Name	Party	Votes	Votes %
Adv.R.R. (Aaba) Alias Ravsaheb Ramrao Patil	NCP	108310	52.7
Ajitrao Shankarrao Ghorpade	BJP	85900	41.79
Suresh Shendage	INC	3473	1.69
Mahesh (Bhau) Yashawant Kharade	SHS	1967	0.96
Shankar Martand Mane	BSP	1272	0.62
Prof. Sukumar Dattu Kamble	IND	906	0.44
Khade Sudhakar Dnyaneshwar	MNS	657	0.32
Dr. Anandrao Dnyanu Pawar (Ex. Serviceman)	IND	450	0.22
Sachin Shirishkumar Patil	IND	424	0.21
Sambhaji Dattatray Mali	IND	389	0.19
Mali Subhash Shankar	IND	192	0.09
Prof. Bodhale (Inamdar) Suryakant Bapuso	IND	184	0.09
Balaso Sitaram Pawar	IND	147	0.07
Kore Bhikajirao Damodar	IND	109	0.05
	NOTA	1153	0.56

Votes Percentage of Top Parties - 2014



Polling Station Level Election Results

Number and Name of Polling Stations (PS) (2019 AE)

Number of Polling Stations	Name of Polling Stations	Number of Polling Stations	Name of Polling Stations
1	Sanskrutik Bhavan (Vasantdada Shikshan Sanstha Highschool)	22	Zilla Parishad Primary Marathi Boys School Western Facing Room No..2 Near Village Panchayat From No.Rth
2	Z.P.Primary Marathi Boys School Out Side Village Facing Eastern,New Building Form North Side Room No 1	23	Zilla Parishad Primary Marathi Boys School New Building Eastern Facing First Room From South
3	Zilla Parishad Primary Marathi Boys School Out Side Of Village Second (New) Building Room No.. 2 From Road Side	24	Zilla Parishad Primary Marathi Boys School New Building Southern Facing First Room From East
4	Babaso Patil Vidyamandir Laboratory Hall Road Side Eastern Facing	25	Zp Primary Marathi School Old Iron Roof Southern Side Building Near By Stage From Western Side Room No..1
5	Babaso Patil Vidyamandir Gymkhana East Side Western Facing Room	26	Zilla Parishad Primary Marathi Boys School New Building Southern Facing First Room From East
6	Babaso Patil Vidyamandir Room No.. 3 Near Office No.Rthrn Facing From Westside	27	Zilla Parishad Primary Marathi Boys School New Building Eastern Facing Second Room From South
7	Zilla Parishad Primary Marathi Boys Room No. 1 Yelavi,Facing Eastern,Steel Roof Building,From Suouth Side Room No. 3	28	Zilla Parishad Primary Marathi Boys School No.Rthern Facing Room No.. 3
8	Zilla Parishad Primary Marathi Girls School No.. 1 On Mal Cement Sheet Eastern Facing Room No.. 1 From No.Rth	29	Zilla Parishad Primary Marathi Boys School Eastern Facing Room (R.C.C.) Building
9	Zilla Parishad Primary Marathi Girls School No.. 2 Road Side No.Rthern Facing Slab Building Room No.. 1	30	Balasaheb Desai Highschool Room Near To Office
10	Zilla Parishad Primary Marathi Girls School Western Facing Room No.. 2 From No.Rth	31	Balasaheb Desai Highschool Northern Facing Eastern Room No..2
11	Zp Primary Marathi Boys School Mala Varil Cement Sheet No.Rthern Side Room No..2	32	Zilla Parishad Primary Marathi Boys School Eastern Facing Slab Room No.. 2
12	Sanskrutik Bhavan No.Rthern Facing	33	Zilla Parishad Primary Marathi Boys School Slyab Bulding Eastern Facing From Southern Room No. 1
13	Zilla Parishad Primary Marathi Boys School Old Building Eastern Facing Room No..1 From No.Rth	34	Zp Marathi School East Side From No.Rthern Room No..1
14	Zilla Parishad Primary Marathi Boys School New Building Southern Facing Room No..1 From East	35	Zilla Parishad Primary Marathi Boys School Southern Facing Room No..2 From East
15	Zilla Parishad Primary Marathi Boys School Turachi Anandpur Part No.Rthern Facing Room No..1 From West	36	Zilla Parishad Primary Marathi Boys School No.Rthern Room No.. 2 From East
16	Zilla Parishad Primary Marathi Boys School Hanmantpur Part Eastern Facing Room No..1 From No.Rth	37	Zilla Parishad Primary Marathi Boys School No.. 1 No.Rthern Facing Room No..2
17	Siddheshwar Highschool New Building Room No..3 From South Side	38	Zilla Parishad Primary Marathi Girls School No..2 Southern Facing Room No..1
18	Zilla Parishad Primary Marathi Boys School Facing Eastern Building,From North Side Room No. 4	39	Z.P.Marathi Boys School Facing Western From North Room No.1
19	Zilla Parishad Primary Marathi Boys School (New School Outside Of Village) Room No..2 From East	40	Village Panchayat Office Kaulage
20	Z.P.Primary Marathi Boys School Facing Northern,Slab Buiding,(Near Dhavali Vikas Seva Society)	41	Zilla Parishad Primary Marathi Boys School Room Near Village Panchayat From West
21	Zilla Parishad Primary Marathi Boys School,Facing Southern Tile Roof Bulding, From East Room No. 2	42	Zilla Parishad Primary Marathi Boys School Southern Facing Room No. 1 From East

Contd....

Polling Station Level Election Results

Polling Station-wise Votes Secured by Overall Top Five Parties in Tasgaon-Kavathe Mahankal Assembly in Assembly Election (AE) under Sangli Parliamentary Constituency in Maharashtra (2019)

Number of Polling Station	Winner - Sumanvahini R.R. (Aba) Patil (NCP)	Runner-up - Ajitrao Shankarrao Ghorpade (SHS)	3rd - Shankar (Dada) Mane (BSP)	4th - Suman Raosaheb Alias R. (Aba) Patil (IND)	5th - Balaso Sitaram Pawar (BALP)	NOTA	Other	Total Votes Secured
36	544	271	10	14	8	8	0	855
37	528	299	3	9	3	2	0	844
38	467	132	5	5	1	1	0	611
39	498	112	5	7	1	3	0	626
40	280	180	2	3	2	7	0	474
41	392	66	2	8	6	2	0	476
42	473	129	8	8	7	6	0	631
43	145	166	2	3	3	5	0	324
44	360	124	0	2	1	2	0	489
45	522	120	1	9	4	3	0	659
46	522	98	8	5	3	7	0	643
47	353	72	1	9	2	1	0	438
48	541	69	4	10	7	2	0	633
49	272	63	2	5	2	2	0	346
50	670	122	3	6	4	4	0	809
51	547	76	14	5	9	7	0	658
52	381	67	30	4	2	3	0	487
53	598	155	13	13	5	10	0	794
54	646	195	7	4	2	10	0	864
55	504	196	4	12	4	8	0	728
56	693	175	2	6	12	6	0	894
57	482	229	1	3	10	12	0	737
58	419	43	3	2	2	1	0	470
59	436	20	2	3	0	0	0	461
60	520	160	5	2	3	3	0	693
61	584	215	3	6	6	13	0	827
62	650	263	5	8	4	7	0	937
63	807	147	6	5	5	8	0	978
64	403	90	3	1	1	8	0	506
65	389	106	0	7	4	5	0	511
66	725	126	0	10	2	7	0	870
67	703	170	3	6	8	11	0	901
68	716	261	4	22	7	14	0	1024
69	346	82	9	7	4	5	0	453
70	377	84	27	4	5	3	0	500

Contd....

Polling Station Level Election Results

Winner, Runner-up and 3rd Party Position & Winning Margin According to Polling Stations in Tasgaon-Kavathe Mahankal Assembly in Assembly Election (AE) under Sangli Parliamentary Constituency in Maharashtra (2019)

Polling Station Number	Winner Party	Winner Votes (%)	Runner-up Party	Runner-up Votes (%)	Winning Margin Votes (%)	Third Party	Third Party Votes (%)	Other Votes (%)
71	NCP	561 (73.62)	SHS	179 (23.49)	382 (50.13)	BALP	7 (0.92)	15 (1.97)
72	NCP	534 (73.05)	SHS	184 (25.17)	350 (47.88)	IND (SR)	4 (0.55)	9 (1.23)
73	NCP	635 (73.41)	SHS	217 (25.09)	418 (48.32)	IND (SR)	7 (0.81)	6 (0.69)
74	NCP	564 (66.98)	SHS	263 (31.24)	301 (35.74)	IND (SR)	4 (0.48)	11 (1.31)
75	NCP	459 (69.13)	SHS	190 (28.61)	269 (40.52)	IND (SR)	6 (0.9)	9 (1.36)
76	NCP	502 (67.93)	SHS	196 (26.52)	306 (41.41)	BSP	18 (2.44)	23 (3.11)
77	NCP	562 (79.38)	SHS	128 (18.08)	434 (61.3)	BSP	7 (0.99)	11 (1.55)
78	NCP	528 (60.97)	SHS	311 (35.91)	217 (25.06)	BSP	8 (0.92)	19 (2.19)
79	NCP	610 (71.18)	SHS	220 (25.67)	390 (45.51)	BSP	10 (1.17)	17 (1.98)
80	NCP	565 (75.43)	SHS	167 (22.3)	398 (53.13)	BSP	4 (0.53)	13 (1.74)
81	NCP	482 (56.05)	SHS	354 (41.16)	128 (14.89)	IND (SR)	11 (1.28)	13 (1.51)
82	NCP	508 (76.39)	SHS	139 (20.9)	369 (55.49)	IND (SR)	9 (1.35)	9 (1.35)
83	NCP	634 (77.41)	SHS	154 (18.8)	480 (58.61)	IND (SR)	11 (1.34)	20 (2.44)
84	NCP	535 (66.21)	SHS	242 (29.95)	293 (36.26)	IND (SR)	10 (1.24)	21 (2.6)
85	NCP	644 (79.41)	SHS	143 (17.63)	501 (61.78)	IND (SR)	11 (1.36)	13 (1.6)
86	NCP	500 (72.46)	SHS	171 (24.78)	329 (47.68)	BSP	7 (1.01)	12 (1.74)
87	NCP	232 (78.91)	SHS	47 (15.99)	185 (62.92)	BSP	4 (1.36)	11 (3.74)
88	NCP	423 (74.73)	SHS	116 (20.49)	307 (54.24)	BALP	12 (2.12)	15 (2.65)
89	NCP	389 (73.67)	SHS	121 (22.92)	268 (50.75)	BSP	6 (1.14)	12 (2.27)
90	SHS	371 (54.24)	NCP	270 (39.47)	101 (14.77)	BSP	26 (3.8)	17 (2.49)
91	NCP	360 (59.9)	SHS	217 (36.11)	143 (23.79)	IND (SR)	10 (1.66)	14 (2.33)
92	SHS	352 (48.75)	NCP	319 (44.18)	33 (4.57)	BSP	19 (2.63)	32 (4.43)
93	SHS	332 (59.5)	NCP	199 (35.66)	133 (23.84)	IND (SR)	9 (1.61)	18 (3.23)
94	SHS	259 (48.14)	NCP	249 (46.28)	10 (1.86)	IND (SR)	10 (1.86)	20 (3.72)
95	SHS	343 (52.93)	NCP	290 (44.75)	53 (8.18)	IND (SR)	7 (1.08)	8 (1.23)
96	SHS	272 (50.94)	NCP	243 (45.51)	29 (5.43)	IND (SR)	7 (1.31)	12 (2.25)
97	NCP	551 (73.37)	SHS	178 (23.7)	373 (49.67)	IND (SR)	6 (0.8)	16 (2.13)
98	NCP	484 (60.73)	SHS	292 (36.64)	192 (24.09)	BSP	7 (0.88)	14 (1.76)
99	NCP	489 (61.51)	SHS	265 (33.33)	224 (28.18)	BSP	18 (2.26)	23 (2.89)
100	NCP	566 (77.11)	SHS	146 (19.89)	420 (57.22)	IND (SR)	9 (1.23)	13 (1.77)
101	NCP	495 (67.9)	SHS	223 (30.59)	272 (37.31)	BALP	7 (0.96)	4 (0.55)
102	NCP	344 (63.94)	SHS	177 (32.9)	167 (31.04)	BSP	6 (1.12)	11 (2.04)
103	NCP	369 (61.09)	SHS	211 (34.93)	158 (26.16)	IND (SR)	8 (1.32)	16 (2.65)
104	NCP	459 (75.12)	SHS	135 (22.09)	324 (53.03)	BSP	6 (0.98)	11 (1.8)
105	NCP	458 (81.21)	SHS	81 (14.36)	377 (66.85)	IND (SR)	8 (1.42)	17 (3.01)

Contd....

Socio-Economic Amenities - Rural

Access to Education Facilities

Particulars	Number of Villages (% of Population)				
	Available	Not Available	If Not Available (Distance of Nearest Facility)		
			A	B	C
Govt. Primary School	107 (100)	0 (0)	0 (0)	0 (0)	0 (0)
Private Primary School	8 (22)	99 (78)	0 (0)	0 (0)	0 (0)
Govt. Middle School	93 (96)	14 (4)	10 (3)	0 (0)	4 (1)
Private Middle School	4 (13)	103 (87)	0 (0)	0 (0)	0 (0)
Govt. Secondary School	54 (77)	53 (23)	18 (7)	12 (5)	12 (7)
Private Secondary School	5 (10)	102 (90)	7 (3)	2 (1)	0 (0)
Govt. Senior Secondary School	18 (42)	89 (58)	14 (8)	34 (21)	21 (13)
Private Senior Secondary School	1 (1)	106 (99)	7 (5)	6 (5)	6 (3)
Govt. Arts and Science Degree College	4 (17)	103 (83)	8 (8)	27 (26)	45 (33)
Private Arts and Science Degree College	0 (0)	107 (100)	0 (0)	9 (7)	14 (10)
Govt. Engineering College	0 (0)	107 (100)	0 (0)	8 (10)	82 (80)
Private Engineering College	0 (0)	107 (100)	0 (0)	0 (0)	17 (11)
Govt. Medicine College	0 (0)	107 (100)	0 (0)	3 (7)	98 (89)
Private Medicine College	0 (0)	107 (100)	0 (0)	0 (0)	6 (4)
Govt. Management Institute	0 (0)	107 (100)	0 (0)	3 (7)	98 (89)
Private Management Institute	0 (0)	107 (100)	0 (0)	0 (0)	6 (4)
Govt. Polytechnic	0 (0)	107 (100)	0 (0)	8 (10)	57 (51)
Private Polytechnic	0 (0)	107 (100)	1 (2)	9 (10)	32 (28)
Govt. Vocational Training School/ITI	2 (9)	105 (91)	5 (5)	32 (33)	65 (52)
Private Vocational Training School/ITI	0 (0)	107 (100)	0 (0)	1 (1)	2 (1)
Govt. Non Formal Training Centre	0 (0)	107 (100)	5 (5)	27 (28)	70 (63)
Private Non Formal Training Centre	0 (0)	107 (100)	0 (0)	0 (0)	5 (3)
Govt. School For Disabled	1 (6)	106 (94)	3 (2)	16 (16)	64 (56)
Private School For Disabled	0 (0)	107 (100)	0 (0)	10 (13)	13 (8)
Government Others	0 (0)	107 (100)	0 (0)	0 (0)	0 (0)
Private Others	57 (49)	50 (51)	0 (0)	0 (0)	0 (0)

Note : Distance A : Less than 5 km; B : Between 5-10 km; C : 10+ km.; Source : Data Analysis is based on 2011 Census.

DISCLAIMER

The Terms of Use and Disclaimer of Datanet India Private Limited (hereinafter referred to as "Datanet") for use of this analysis report of **Tasgaon-Kavathe Mahankal Assembly Constituency (Tasgaon-Kavathe Mahankal Vidhan Sabha) :-**

1. **Assembly Factbook™** is a Registered Trade Mark owned by Datanet.
2. All the maps are sketched and graphical representation only and have not been drawn to the scale and also not to represent the actual geographical area or boundary of the unit.
3. The data for the aforesaid analysis is based on authentic sources and has been culled from the various publications of Census, CSO and NSSO for district and block level data, various central and state government departments, Central & State Elections Commissions and the concerned Returning Officers' releases, Electoral Rolls, Election results and allied publications, internal assessment, surveys, estimates and analysis. Therefore, certain adjustment of data at micro level may have been done to arrive closer to the macro data.
4. Data have been provided on an "As Is" and "As AVAILABLE" basis
5. The colours shown in the maps or diagram and charts of a particular party, alliance or AC are indicative and do not represent them.
6. This publication which includes maps, sheets, graphs and data would be the property under copyright of Datanet only. The user may use these for its internal study, analysis and research purposes. It's public display, re-selling or any commercial uses by the user are not allowed.
7. Datanet has taken due care and caution in compilation and processing of data and allied information, but does not guarantee the accuracy, adequacy or completeness of any information/analysis and will be not responsible for any errors or omissions or for the results obtained from the use of such information/analysis.
8. All the contents for the publication have been culled from various authentic sources and Datanet reasonably believes such sources to be reliable, but does not make any representations, express or implied as to the accuracy or fitness of use of such information. The information or contents of the information/analysis do not constitute advice and should not be relied upon in making (or refraining from making) any decision. Any reliance placed upon the information provided by Datanet is the sole responsibility and strictly at the user's risk.
9. In no event will Datanet be liable for any damages (including, without limitation, damages for loss of business projects, or loss of profits) arising in contract, tort or otherwise from the use of or inability to use any of its contents, or from any action taken (or refrained from being taken) as a result of using the analysis or any of its contents. Datanet its directors, owners, editors, officials, employees, distributor and agents or any associate will not be liable for any errors in the information contained or any consequences arising from the use of the contents of the provided information/analysis.
10. If any provision of these terms and conditions is held invalid or illegal or unenforceable for any reason by any court of competent jurisdiction, such provision shall be severed and the remainder of provisions of the terms and conditions shall continue in full force and effect as if the Term of Use had been executed with the invalid, illegal or unenforceable provision eliminated.
11. If there are any discrepancies in the information provided, please bring it to attention of Datanet for suitable rectification measures.

**Buy Online This Complete Book At
Datanet India eBooks Store**

www.indiastatpublications.com

or go directly at

[http://www.indiastatpublications.com/
Assembly_factbook/Maharashtra/Sangli/ Tasgaon-
Kavathe_Mahankal](http://www.indiastatpublications.com/Assembly_factbook/Maharashtra/Sangli/Tasgaon-Kavathe_Mahankal)

 **india**stat**elections**

ISBN : 978-93-5293-358-7



9 789352 933587